

F.A.P. RTE.	SECTION	COUNTY	TOTAL SHEETS	SHEET NO.
310	60-(8,9,10,11,12,13,14,15)	MADISON	12	1
ILLINOIS			CONTRACT NO. 76U66	

FOR INDEX OF SHEETS, SEE SHEET NO. 2 04-24-2026 LETTING ITEM 173

STATE OF ILLINOIS
DEPARTMENT OF TRANSPORTATION

**PROPOSED
HIGHWAY PLANS**

**FAP ROUTE 310 (IL 255/US 67)
SECTION 60-(8,9,10,11,12,13,14,15)I
UNDERDRAIN CLEANING AND
HEADWALL REPLACEMENT
MADISON COUNTY**

C-98-130-25

TRAFFIC DATA

I-270 TO GATEWAY COMMERCE CENTER DR

2023 ADT = 36500 (ACTUAL)
2026 ADT = 37200 (ESTIMATED)
2046 ADT = 41900 (ESTIMATED)
S.U. = 4.7% M.U. = 9.7%

GATEWAY COMMERCE CENTER DR TO IL 143

2023 ADT = 28300 (ACTUAL)
2026 ADT = 28800 (ESTIMATED)
2046 ADT = 32500 (ESTIMATED)
S.U. = 4.9% M.U. = 7.2%

IL 143 TO IL 140

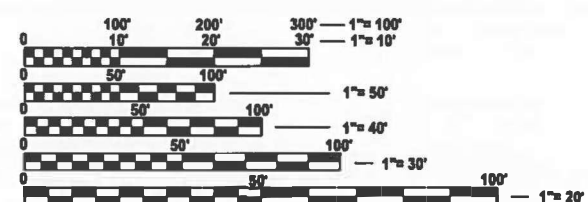
2024 ADT = 25400 (ACTUAL)
2026 ADT = 25700 (ESTIMATED)
2046 ADT = 29000 (ESTIMATED)
S.U. = 3.8% M.U. = 5.5%

IL 140 TO HUMBERT RD

2024 ADT = 16900 (ACTUAL)
2026 ADT = 17100 (ESTIMATED)
2046 ADT = 19300 (ESTIMATED)
S.U. = 4.0% M.U. = 5.0%

HUMBERT RD TO US 67

2023 ADT = 9850 (ACTUAL)
2026 ADT = 10000 (ESTIMATED)
2046 ADT = 11300 (ESTIMATED)
S.U. = 5.3% M.U. = 8.1%



FULL SIZE PLANS HAVE BEEN PREPARED USING STANDARD ENGINEERING SCALES. REDUCED SIZED PLANS WILL NOT CONFORM TO STANDARD SCALES. IN MAKING MEASUREMENTS ON REDUCED PLANS, THE ABOVE SCALES MAY BE USED.

J.U.L.I.E.
JOINT UTILITY LOCATION INFORMATION FOR EXCAVATION
1-800-892-0123
OR 811

PROJECT ENGINEER: CHERYL KEPLAR
PROJECT MANAGER: BRANDON HUMPHREYS

CONTRACT NO. 76U66



FUNCTIONAL CLASSIFICATION
FREEWAY OR EXPRESSWAY

STATE OF ILLINOIS
DEPARTMENT OF TRANSPORTATION

SUBMITTED *Jan 23, 2026*

[Signature] REGIONAL ENGINEER

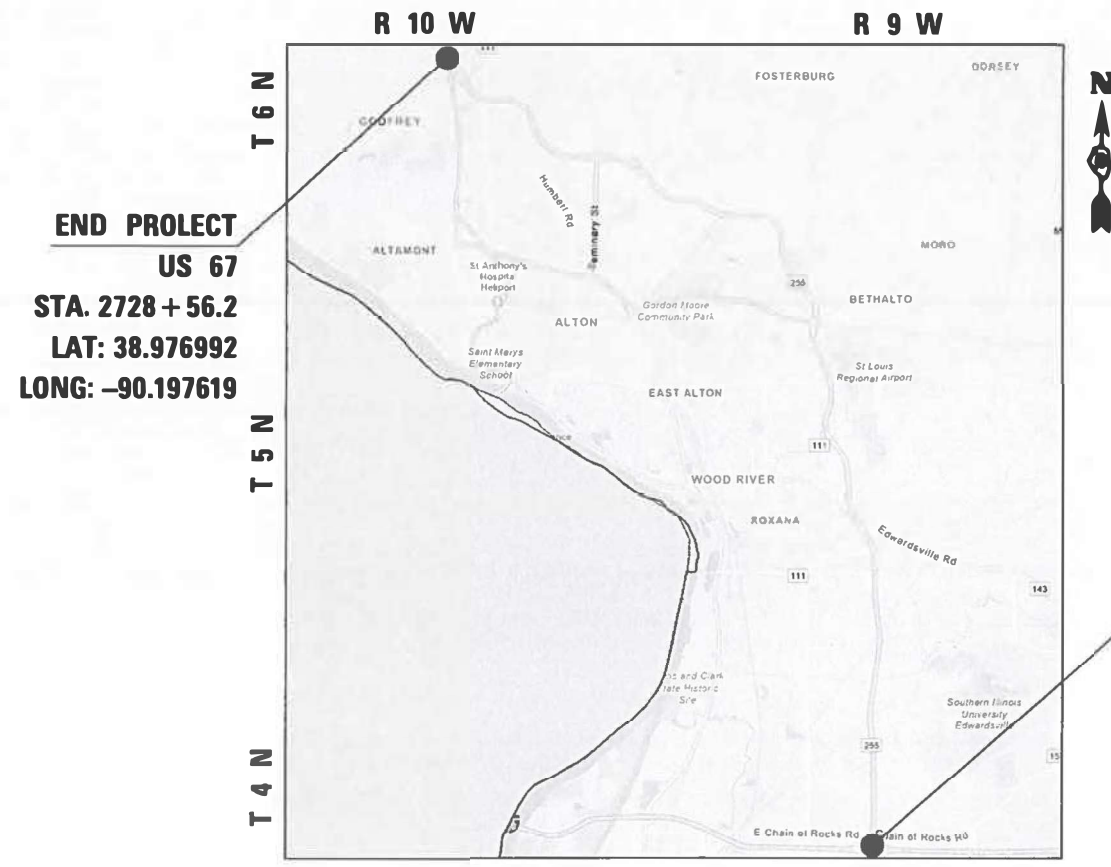
March 20, 2026

[Signature] ENGINEER OF DESIGN AND ENVIRONMENT

March 20, 2026

[Signature] DIRECTOR OF HIGHWAYS PROJECT IMPLEMENTATION

PRINTED BY THE AUTHORITY
OF THE STATE OF ILLINOIS



END PROJECT
US 67
STA. 2728 + 56.2
LAT: 38.976992
LONG: -90.197619

BEGIN PROJECT
I-270
STA. 1597 + 30.00
LAT: 38.757190
LONG: -90.043872

GROSS LENGTH = 113126.2 FT. = 21.43 MILE
NET LENGTH = 113126.2 FT. = 21.43 MILE

INDEX OF SHEETS

1	COVER SHEET
2	INDEX OF SHEETS, HIGHWAY STANDARDS, GENERAL NOTES AND COMMITMENTS
3	SUMMARY OF QUANTITIES
4-8	TYPICAL SECTIONS
9-11	SCHEDULE OF QUANTITIES
12	LOCATION MAP

HIGHWAY STANDARDS

000001-09	STANDARD SYMBOLS, ABBREVIATION AND PATTERNS
001006	DECIMAL OF AN INCH AND OF A FOOT
601001-05	PIPE UNDERDRAINS
601101-02	CONCRETE HEADWALL FOR PIPE UNDERDRAIN
701101-05	OFF-RD OPERATIONS, MULTILANE, 15' TO 24" FROM PAVEMENT EDGE
701106-02	OFF-RD OPERATIONS, MULTILANE, MORE THAN 15' AWAY
701400-12	APPROACH TO LANE CLOSURE, FREEWAY/EXPRESSWAY
701401-13	LANE CLOSURE, FREEWAY/EXPRESSWAY
701406-13	LANE CLOSURE, FREEWAY/EXPRESSWAY, DAY OPERATIONS ONLY
701411-09	LANE CLOSURE, MULTILANE, AT ENTRANCE OR EXIT RAMP FOR SPEEDS ≥ 45 MPH
701426-09	LANE CLOSURE, MULTILANE, INTERMITTENT OR MOVING OPERATION FOR SPEEDS ≥ 45 MPH
701428-01	TRAFFIC CONTROL SETUP AND REMOVAL FREEWAY/EXPRESSWAY
701456-05	PARTIAL EXIT RAMP CLOSURE, FREEWAY/EXPRESSWAY
701901-11	TRAFFIC CONTROL DEVICES

GENERAL NOTES

1. UTILITIES KNOWN TO HAVE FACILITIES WITHIN THE PROJECT AREA:

CITY OF ALTON
 AMEREN ILLINOIS
 AT&T ILLINOIS
 VILLAGE OF BETHALTO
 VILLAGE OF BRIGHTON
 BUCKEYE PARTBERS L.P.--WOOD RIVER PIPELINE
 CHARTER COMMUNICATIONS, INC.
 CLEARWAVE FIBER LLC
 DEPARTMENT OF CENTRAL MANAGEMENT SERVICES
 CITY OF EDWARDSVILLE
 EXPLORER PIPELINE COMPANY
 FOSTERBURG WATER DISTRICT
 VILLAGE OF GLEN CARBON
 VILLAGE OF GODFREY
 ILLINOIS AMERICAN WATER COMPANY
 LEVEL 3 COMMUNICATIONS, LLC
 MADISON COUNTY
 MARATHON PIPELINE COMPANY, LLC
 VERIZON BUSINESS
 NORTHEAST CENTRAL COUNTY PUBLIC WATER DISTRICT
 PLAINES MARKETING, LP
 ROSEWOOD HEIGHTS SANITARY DISTRICT
 VILLAGE OF ROXANA
 WANRACK, LLC
 CITY OF WOOD RIVER
 WOOD RIVER DRAINAGE & LEVEE DISRICT
 ZAYO GROUP LLC

2. NO SURVEY WAS PERFORMED FOR THIS PROJECT AND THE PLANS WERE CREATED USING MICROFILM AND FIELD MEASUREMENTS.
3. THE RESIDENT ENGINEER SHALL VERIFY THE EXISTENCE OF HIGHWAY LIGHTING, INTELLIGENT TRANSPORTATION SYSTEMS (I.T.S.) UTILITIES, AND/OR ELECTRICAL CABLES ASSOCIATED WITH TRAFFIC SIGNALS WITHIN THE PROJECT LIMITS. IF ANY OF THESE EXIST WITHIN THE PROJECT LIMITS, AND IF THESE ITEMS REQUIRE LOCATING, THE CONTRACTOR SHALL BE DIRECTED TO DO SO ACCORDING TO SECTION 803 OF THE STANDARD SPECIFICATIONS. THIS WORK SHALL BE PAID FOR ACCORDING TO ARTICLE 109.04 OF THE STANDARD SPECIFICATIONS.
4. FOUR CHANGEABLE MESSAGE SIGN SHALL BE REQUIRED FOR THIS PROJECT. IT SHALL BE PLACED TWO WEEKS PRIOR TO ANY LANE CLOSURE AND SHALL REMAIN UP FOR THE DURATION OF THE PROJECT. THE CHANGEABLE MESSAGE SIGNS SHALL BE PLACED ALONG IL 255/US 67 OR AT THE DIRECTION OF THE ENGINEER.
5. THE CONTRACTOR SHALL PROVIDE POSITIVE AND ADEQUATE DRAINAGE AT ALL TIMES.
6. THE DEPARTMENT STRONGLY ENCOURAGES THE PRIME CONTRACTOR AND THEIR APPROVED SUB-CONTRACTORS TO HIRE MINORITY, WOMEN AND DISADVANTAGED INDIVIDUALS FROM ITS FEDERALLY FUNDED HIGHWAY CONSTRUCTION CAREERS TRAINING PROGRAM (HCCTP) TO HELP MEET WORKFORCE AND TRAINEE GOALS. THIS PROGRAM IS TRAINING MINORITIES, WOMEN AND DISADVANTAGED INDIVIDUALS IN HIGHWAY CONSTRUCTION-RELATED SKILLS. E.G., MATH FOR THE TRADES, JOB READINESS, TECHNICAL SKILLS COURSEWORK (CARPENTRY, CONCRETE FLATWORK, BLUEPRINT READING, SITE PLANS, SITE WORK, TOOLS USE, ETC.) AND OSHA 10 HOUR CERTIFICATION, TO PREPARE THEM FOR A CAREER IN THE HIGHWAY CONSTRUCTION TRADES. GRADUATES ARE WELL-TRAINED AND READY TO BECOME PRODUCTIVE ENTRY-LEVEL CONSTRUCTION WORKERS. CONTACT THE DISTRICT 8 EEO OFFICE AT 618-346-3360 AND/OR THE HCCTP COORDINATOR AT 618-874-6528 TO LEARN MORE ABOUT THE PROGRAM AND FOR ASSISTANCE IN MEETING WORKFORCE AND TRAINEE GOALS.

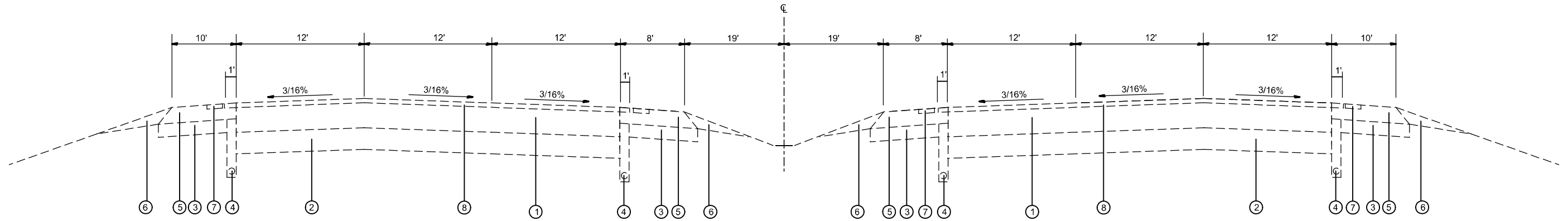
COMMITMENTS

NONE

REV - MS

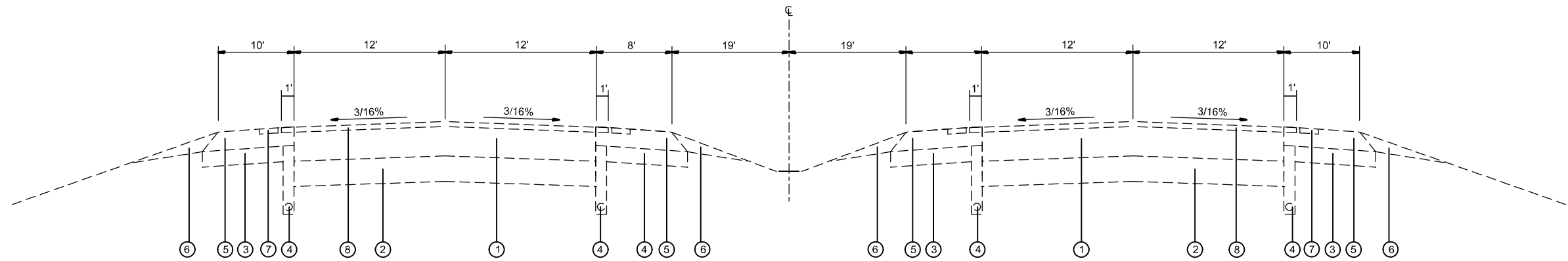
MODEL: Gen Notes (Sheet)
 FILE: ANE: c:\pw\work\paw\illinois.gov_edison.zohfanyi@illinois.gov\1144956\876\66-shr-gennotes.dgn

USER NAME = edison.zohfanyi	DESIGNED -	REVISED -	STATE OF ILLINOIS DEPARTMENT OF TRANSPORTATION	INDEX OF SHEETS, HIGHWAY STANDARDS, GENERAL NOTES AND COMMITMENTS	F A P RTE.	SECTION	COUNTY	TOTAL SHEETS	SHEET NO.	
	DRAWN -	REVISED -			310	60-(8,9,10,11,12,13,14,15)	MADISON	12	2	
	CHECKED -	REVISED -			CONTRACT NO. 76U66					
PLOT DATE = 2/25/2026	DATE -	REVISED -			SCALE: NONE	SHEET 1	OF 1	SHEETS	STA.	TO STA.



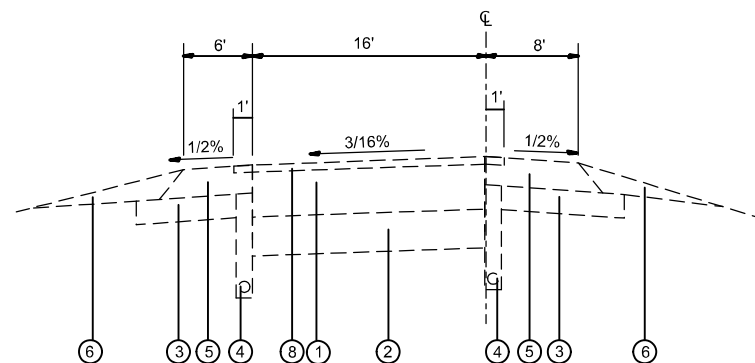
EXISTING TYPICAL SECTION

STA. 1597+30 TO STA. 1615+72



EXISTING TYPICAL SECTION

STA. 1615+72 TO STA. 1958+00



RAMP EXISTING TYPICAL SECTION

I-270 (CD, RAMP 3, RAMP 4, RAMP 5)
 GATEWAY COMMERCE CENTER (RAMPS A,B,C,D)
 NEW POAG ROAD (RAMPS 1,2,3,4)
 MADISON AVENUE (RAMPS 1,2,3,4)
 IL 143 (RAMPS 1,2)

LEGEND

- ① EXISTING HMA FULL-DEPTH PAVEMENT, 16½"
- ② EXISTING LIME MODIFIED SOIL, 12"
- ③ EXISTING STABILIZED SUB-BASE, 4"
- ④ EXISTING PIPE UNDERDRAIN, 4"
- ⑤ EXISTING HMA SHOULDERS
- ⑥ EXISTING AGG. SHOULDERS
- ⑦ EXISTING SHOULDER RUMBLE STRIP
- ⑧ EXISTING POLYMERIZED HMA SURFACE COURSE
- ⑨ EXISTING AGGREGATE SHOULDERS, TYPE B
- ⑩ EXISTING SUB-BASE GRANULAR MATERIAL, TYPE C

MODEL: Typical section-1 (Sheet)
 FILE NAME: c:\paw\work\illinois.gov\edison.zohfanyi\1144955\876\86-sh-typical.dgn

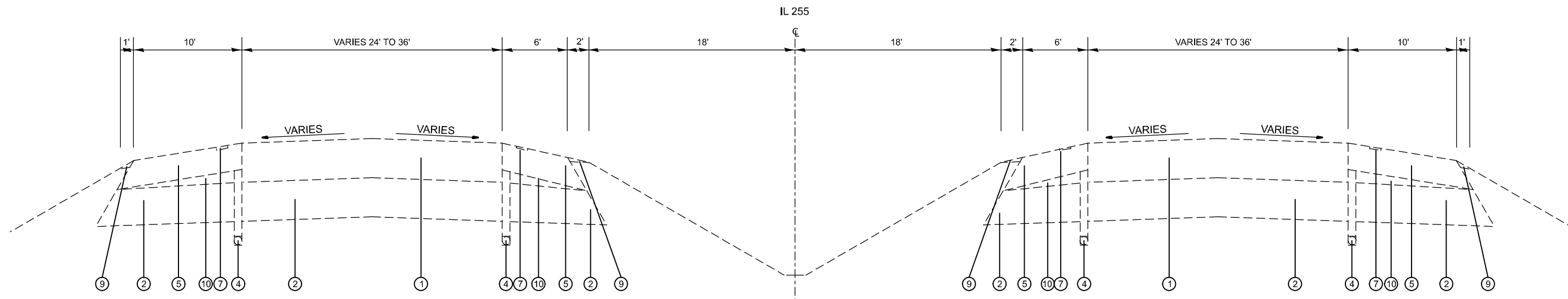
USER NAME = edison.zohfanyi	DESIGNED -	REVISED -
	DRAWN -	REVISED -
	CHECKED -	REVISED -
PLOT DATE = 9/22/2025	DATE -	REVISED -

**STATE OF ILLINOIS
 DEPARTMENT OF TRANSPORTATION**

TYPICAL SECTIONS

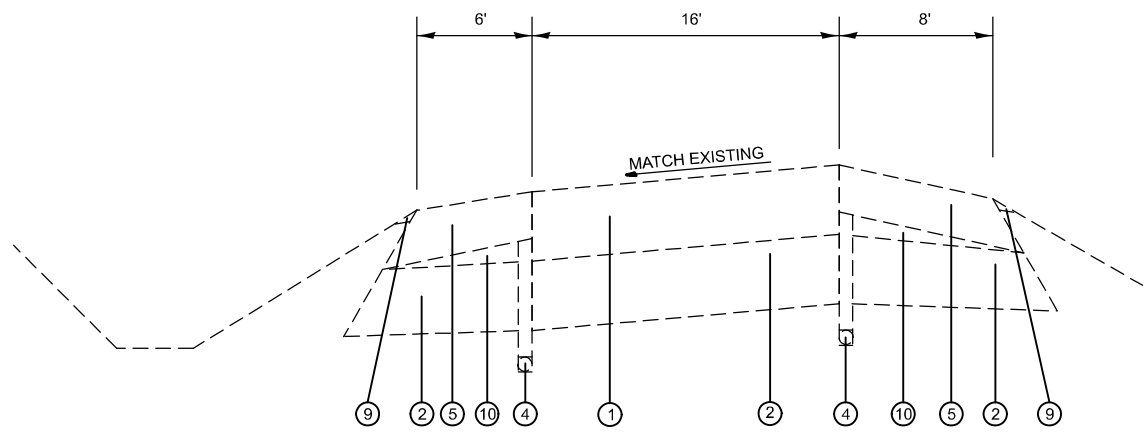
SCALE: NONE SHEET 1 OF 5 SHEETS STA. TO STA.

F.A.P. RTE.	SECTION	COUNTY	TOTAL SHEETS	SHEET NO.
310	60-(8,9,10,11,12,13,14,15)I	MADISON	12	4
CONTRACT NO. 76U66				
ILLINOIS FED. AID PROJECT				



EXISTING TYPICAL SECTION

STA. 1958+00 TO STA. 2488+23.2



RAMP EXISTING TYPICAL SECTION

IL 143 (RAMPS 3,4)
 IL 140 (RAMPS 1,2,3,4)
 FOSTERBURG RF (RAMPS 1,2,3,4)
 SEMINARY RD (RAMPS 1,2,3,4)

LEGEND

- ① EXISTING HMA FULL-DEPTH PAVEMENT, 16½"
- ② EXISTING LIME MODIFIED SOIL, 12"
- ③ EXISTING STABILIZED SUB-BASE, 4"
- ④ EXISTING PIPE UNDERDRAIN, 4"
- ⑤ EXISTING HMA SHOULDERS
- ⑥ EXISTING AGG. SHOULDERS
- ⑦ EXISTING SHOULDER RUMBLE STRIP
- ⑧ EXISTING POLYMERIZED HMA SURFACE COURSE
- ⑨ EXISTING AGGREGATE SHOULDERS, TYPE B
- ⑩ EXISTING SUB-BASE GRANULAR MATERIAL, TYPE C

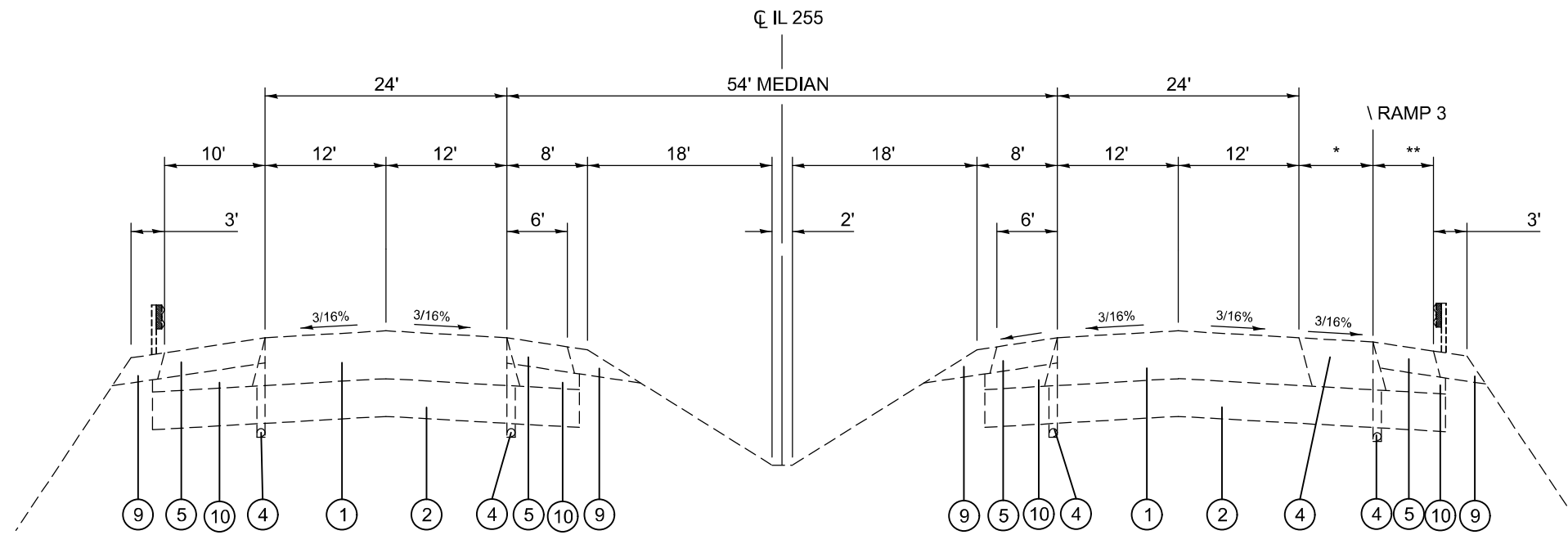
MODEL: Typical section-2 (Sheet)
 FILE NAME: c:\paw\work\project\illinois.gov\1144955\0876\066-sh+typical.dgn

USER NAME = edison.zohfonyi	DESIGNED -	REVISED -
	DRAWN -	REVISED -
	CHECKED -	REVISED -
PLOT DATE = 9/22/2025	DATE -	REVISED -

**STATE OF ILLINOIS
DEPARTMENT OF TRANSPORTATION**

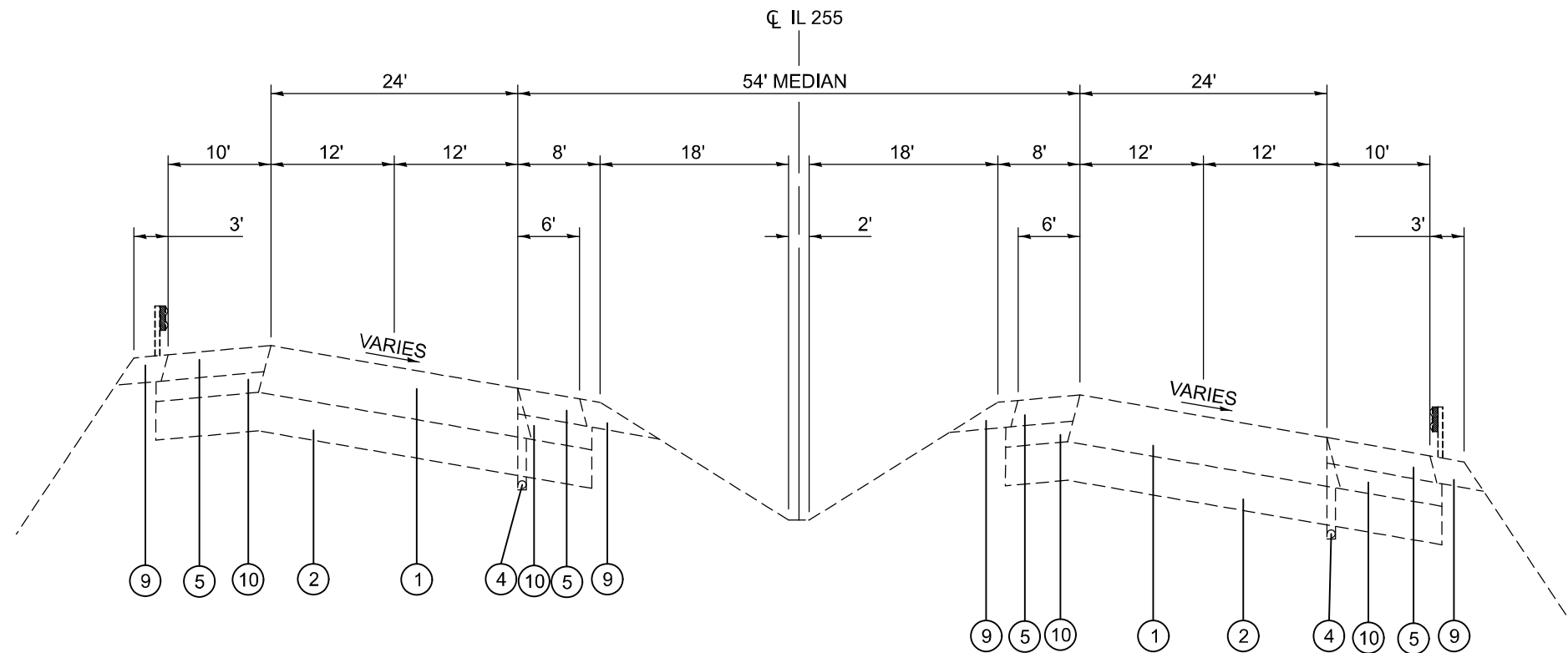
TYPICAL SECTIONS			
SCALE: NONE	SHEET 2	OF 5 SHEETS	STA. TO STA.

F.A.P. RTE.	SECTION	COUNTY	TOTAL SHEETS	SHEET NO.
310	60-(8,9,10,11,12,13,14,15)	MADISON	12	5
CONTRACT NO. 76U66				
ILLINOIS FED. AID PROJECT				



EXISTING TANGENT SECTION

STA. 2488+23.2 TO STA. 2490+96.2



EXISTING SUPERELEVATED BERM SECTION

STA. 2490+96.2 TO STA. 2546+40.2
 STA. 2556+43.4 TO STA. 2591+18
 STA. 2602+26.8 TO STA. 2607+54.8
 STA. 2604+38 TO STA. 2613+35.6 NBL
 STA. 2614+94 TO STA. 2620+74.8 NBL
 STA. 2624+44.4 TO STA. 2629+19.6 SBL
 STA. 2642+39.6 TO STA. 2659+82

LEGEND

- ① EXISTING HMA FULL-DEPTH PAVEMENT, 16½"
- ② EXISTING LIME MODIFIED SOIL, 12"
- ③ EXISTING STABILIZED SUB-BASE, 4"
- ④ EXISTING PIPE UNDERDRAIN, 4"
- ⑤ EXISTING HMA SHOULDERS
- ⑥ EXISTING AGG. SHOULDERS
- ⑦ EXISTING SHOULDER RUMBLE STRIP
- ⑧ EXISTING POLYMERIZED HMA SURFACE COURSE
- ⑨ EXISTING AGGREGATE SHOULDERS, TYPE B
- ⑩ EXISTING SUB-BASE GRANULAR MATERIAL, TYPE C

MODEL: Typical section-3 (Sheet)
 FILE NAME: c:\pawork\work\illinois.gov_edison.zohfanyi\11449551D876166-shs-typical.dgn

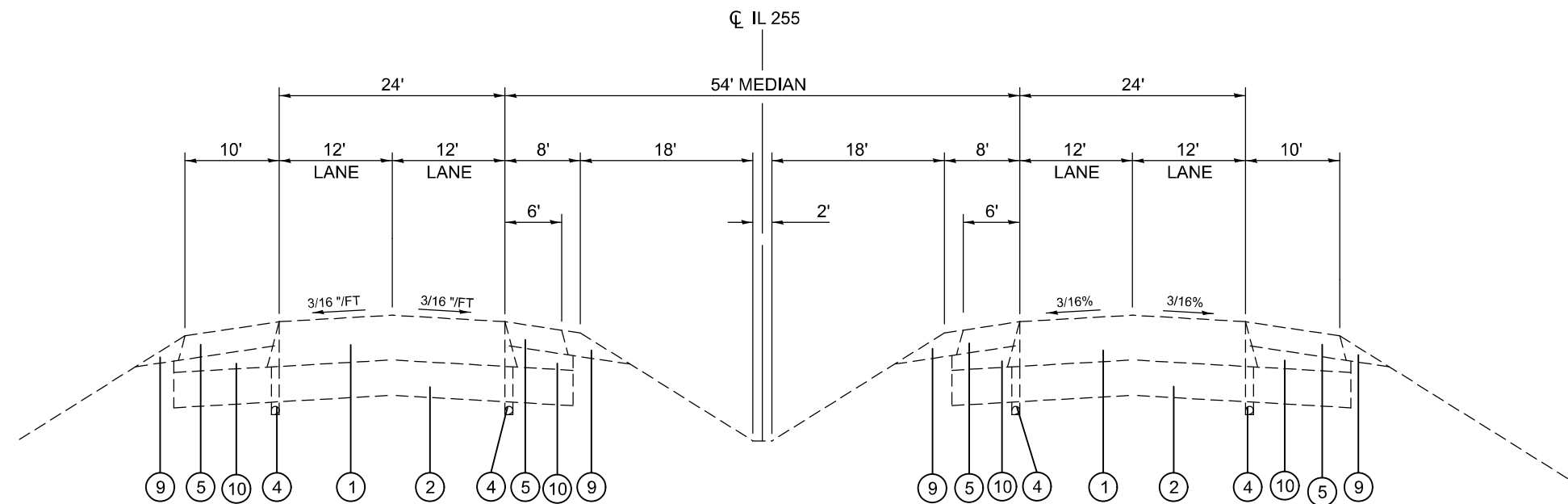
USER NAME = edison.zohfanyi	DESIGNED -	REVISED -
	DRAWN -	REVISED -
	CHECKED -	REVISED -
PLOT DATE = 9/22/2025	DATE -	REVISED -

**STATE OF ILLINOIS
 DEPARTMENT OF TRANSPORTATION**

TYPICAL SECTIONS

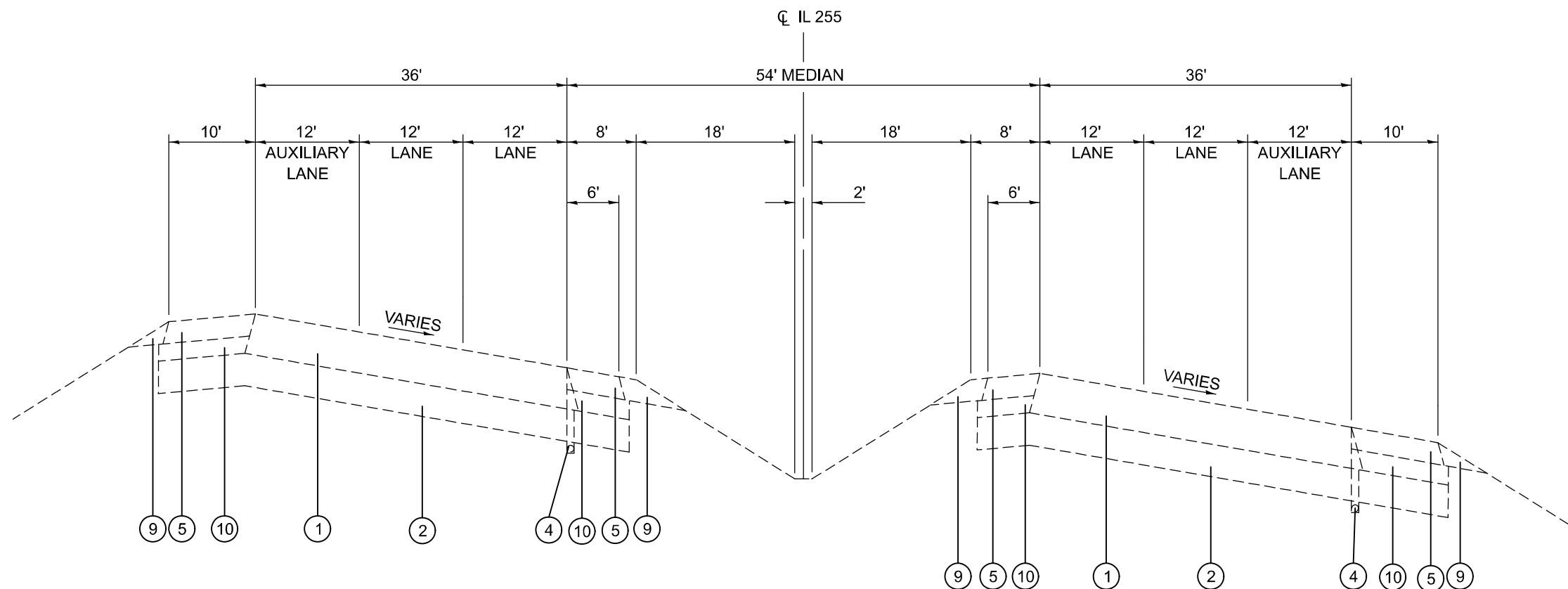
SCALE: NONE SHEET 3 OF 5 SHEETS STA. TO STA.

F.A.P. RTE.	SECTION	COUNTY	TOTAL SHEETS	SHEET NO.
310	60-(8,9,10,11,12,13,14,15)I	MADISON	12	6
CONTRACT NO. 76U66				
ILLINOIS FED. AID PROJECT				



EXISTING TANGENT SECTION

STA. 2546+40.2 TO STA. 2556+43.4
 STA. 2591+18 TO STA. 2602+89.8
 STA. 2635+10.6 TO STA. 2643+55.4
 STA. 2645+66.6 TO STA. 2648+30.6
 STA. 2701+10.6 TO STA. 2728+56.2



EXISTING SUPERELEVATED SECTION WITH AUXILIARY LANE

STA. 2618+12 TO STA. 2618+64.8 SBL
 STA. 2620+76 TO STA. 2630+26.4 SBL
 STA. 2626+56.8 TO STA. 2634+48.8 NBL

LEGEND

- ① EXISTING HMA FULL-DEPTH PAVEMENT, 16½"
- ② EXISTING LIME MODIFIED SOIL, 12"
- ③ EXISTING STABILIZED SUB-BASE, 4"
- ④ EXISTING PIPE UNDERDRAIN, 4"
- ⑤ EXISTING HMA SHOULDERS
- ⑥ EXISTING AGG. SHOULDERS
- ⑦ EXISTING SHOULDER RUMBLE STRIP
- ⑧ EXISTING POLYMERIZED HMA SURFACE COURSE
- ⑨ EXISTING AGGREGATE SHOULDERS, TYPE B
- ⑩ EXISTING SUB-BASE GRANULAR MATERIAL, TYPE C

MODEL: Typical section-4 (Sheet)
 FILE NAME: c:\paw\work\illinois\gov_edison\zohfonyi\144955\0876\066-shr-typical.dgn

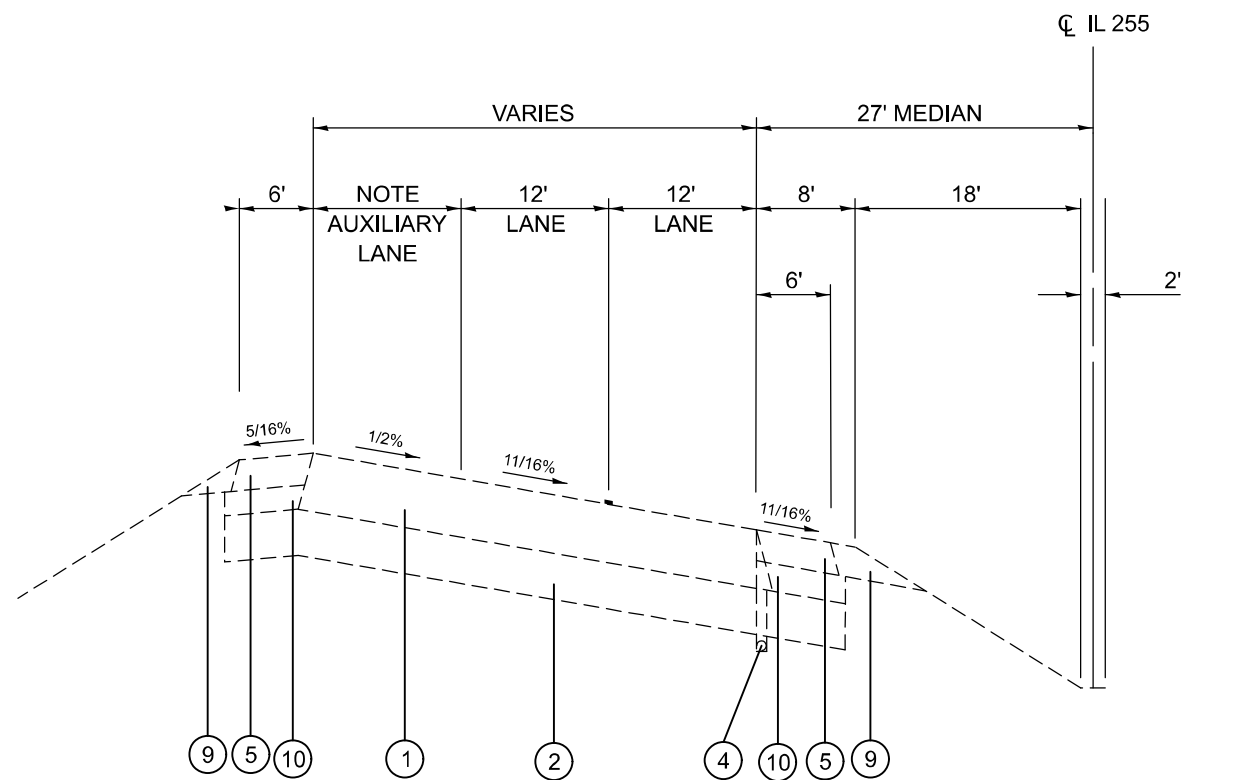
USER NAME = edison.zohfonyi	DESIGNED -	REVISED -
	DRAWN -	REVISED -
	CHECKED -	REVISED -
PLOT DATE = 9/22/2025	DATE -	REVISED -

**STATE OF ILLINOIS
 DEPARTMENT OF TRANSPORTATION**

TYPICAL SECTIONS

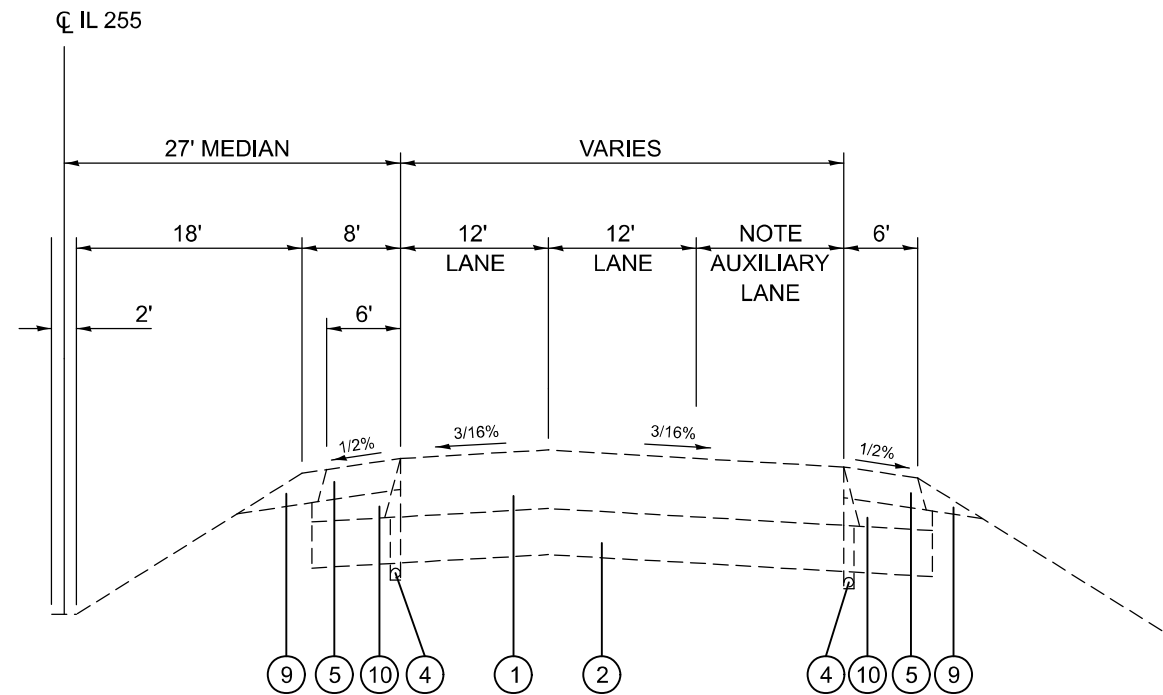
SCALE: NONE SHEET 4 OF 5 SHEETS STA. TO STA.

F.A.P. RTE.	SECTION	COUNTY	TOTAL SHEETS	SHEET NO.
310	60-(8,9,10,11,12,13,14,15)I	MADISON	12	7
CONTRACT NO. 76U66				
ILLINOIS FED. AID PROJECT				



EXISTING SUPERELEVATED SECTION WITH AUXILIARY LANE

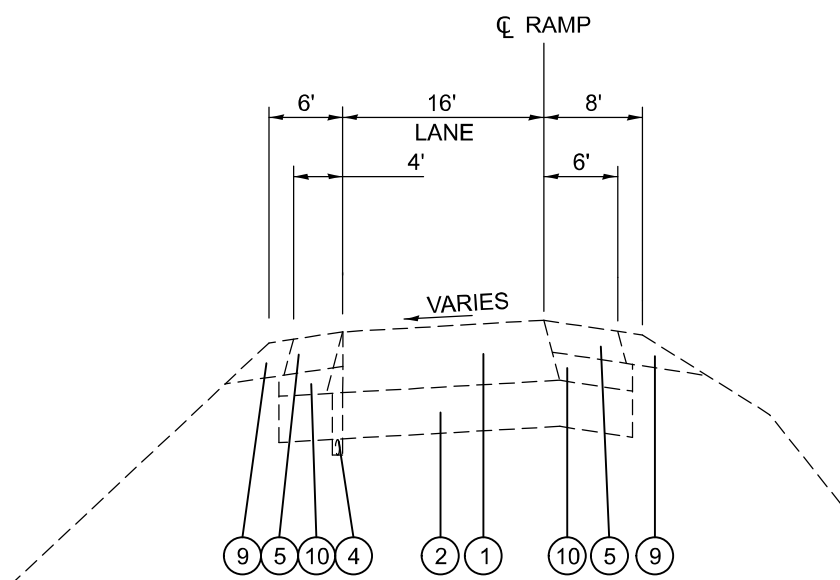
STA. 2610+72.8 TO STA. 2618+12 SBL



EXISTING TANGENT SECTION WITH AUXILIARY LANE

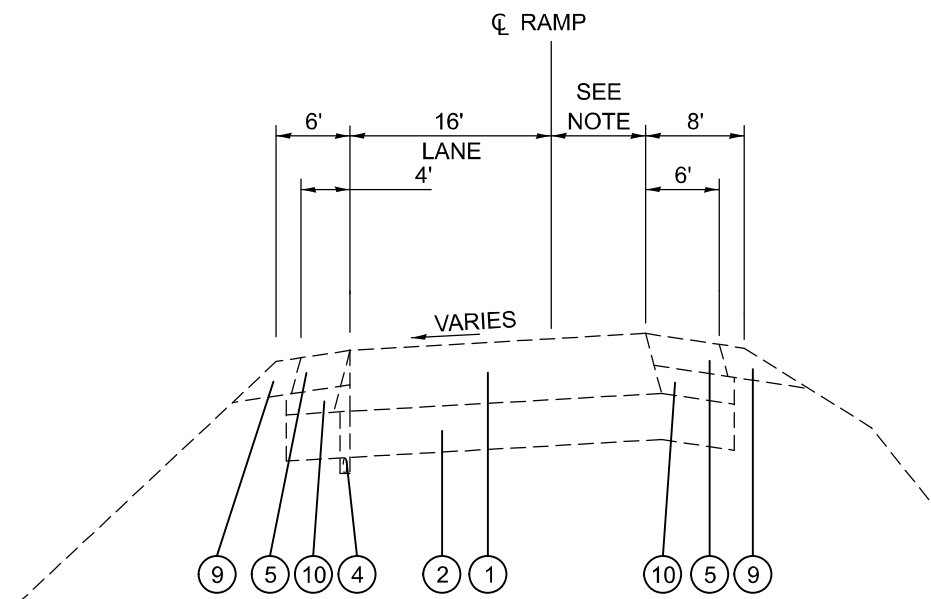
STA. 2634+48.8 TO STA. 2639+76.8 NBL

NOTE: THE AUXILIARY LANE TRANSITIONS FROM THE 12' LANE TO A 1' STUB.



RAMPS TANGENT SECTION

HUMBERT RD (RAMP 2,3,4)
IL-111 (RAMP 1,2,3,4)



RAMP TANGENT SECTION

HUMBERT RD
RAMP 1

NOTE: THE WIDTH VARIES FROM 0' TO 7'6"

LEGEND

- ① EXISTING HMA FULL-DEPTH PAVEMENT, 16½"
- ② EXISTING LIME MODIFIED SOIL, 12"
- ③ EXISTING STABILIZED SUB-BASE, 4"
- ④ EXISTING PIPE UNDERDRAIN, 4"
- ⑤ EXISTING HMA SHOULDERS
- ⑥ EXISTING AGG. SHOULDERS
- ⑦ EXISTING SHOULDER RUMBLE STRIP
- ⑧ EXISTING POLYMERIZED HMA SURFACE COURSE
- ⑨ EXISTING AGGREGATE SHOULDERS, TYPE B
- ⑩ EXISTING SUB-BASE GRANULAR MATERIAL, TYPE C

MODEL: Typical section-5 (Sheet)
FILE NAME: c:\paw\work\illinois\gov\edison.zohfanyi\1144955\0876\06-shr-typical.dgn

USER NAME = edison.zohfanyi	DESIGNED -	REVISED -
	DRAWN -	REVISED -
	CHECKED -	REVISED -
PLOT DATE = 9/22/2025	DATE -	REVISED -

**STATE OF ILLINOIS
DEPARTMENT OF TRANSPORTATION**

TYPICAL SECTIONS

SCALE: NONE SHEET 5 OF 5 SHEETS STA. TO STA.

F.A.P. RTE.	SECTION	COUNTY	TOTAL SHEETS	SHEET NO.
310	60-(8,9,10,11,12,13,14,15)I	MADISON	12	8
CONTRACT NO. 76U66				
ILLINOIS FED. AID PROJECT				

PIPE UNDERDRAIN AND HEADWALL SCHEDULE			
STATION		PIPE UNDERDRAIN CLEANING	HEADWAL REMOVAL & REPLACEMENT
FROM	TO	FEET	EACH
NORTHBOUND IL - 255			
RIGHT			
1599+00	1600+30	130	0
1600+30	1604+00	370	0
1604+05	1609+00	495	1
1609+05	1614+00	495	1
1619+20	1621+00	180	1
1621+00	1626+00	500	1
1626+00	1627+20	120	0
1629+00	1634+00	500	1
1634+05	1639+00	495	1
1639+05	1642+00	295	0
1651+00	1655+00	400	1
1655+00	1660+00	500	0
1660+00	1665+00	500	1
1665+05	1667+00	195	0
1667+00	1670+50	350	0
1670+55	1673+90	335	1
1674+00	1679+00	500	0
1679+05	1684+00	495	1
1684+05	1687+00	295	1
1687+05	1690+50	345	1
1693+00	1698+00	500	1
1698+05	1703+00	495	1
1703+05	1708+00	495	1
1708+05	1713+00	495	0
1713+00	1715+00	200	0
1715+00	1720+00	500	1
1720+00	1725+00	500	0
1725+00	1726+00	100	0
1726+00	1730+00	400	0
1730+05	1735+00	495	1
1735+05	1740+00	495	1
1740+05	1746+00	595	1
1749+85	1751+70	185	1
1755+00	1762+00	700	1
1762+00	1767+00	500	0
1767+05	1770+00	295	1
1770+05	1774+00	395	1
1784+00	1785+50	150	1
1790+25	1795+00	475	1
1795+00	1810+00	1500	3
1810+00	1825+00	1315	6
1825+00	1840+00	1395	4
SUBTOTAL		19675	38

PIPE UNDERDRAIN AND HEADWALL SCHEDULE CONT.			
STATION		PIPE UNDERDRAIN CLEANING	HEADWAL REMOVAL & REPLACEMENT
FROM	TO	FEET	EACH
1840+00	1855+00	1325	6
1855+00	1870+00	1500	2
1870+00	1995+34	8918	20
1995+34	2488+23	20820	30
2488+23	2728+56	10042	20
NB LEFT			
1599+00	1600+50	150	0
1600+50	1604+00	350	0
1604+05	1609+00	495	1
1609+05	1614+00	495	1
1614+05	1615+50	145	1
1619+20	1621+00	180	1
1621+00	1626+00	500	1
1626+00	1627+20	120	0
1629+10	1634+00	490	1
1634+05	1639+00	495	1
1639+05	1642+00	295	0
1642+00	1645+00	300	0
1645+00	1648+00	300	0
1648+00	1651+00	300	0
1651+00	1656+30	530	0
1656+30	1662+00	570	0
1662+00	1667+00	500	0
1667+00	1672+50	550	0
1672+50	1674+00	150	0
1674+00	1679+00	500	0
1679+05	1684+00	495	1
1684+05	1687+00	295	1
1687+05	1690+70	365	1
1693+25	1698+00	475	1
1698+05	1703+00	495	1
1703+05	1708+00	495	1
1708+05	1713+00	495	1
1713+00	1715+00	200	0
1715+00	1719+00	400	0
1719+00	1725+00	600	0
1725+00	1726+00	100	0
1726+00	1730+00	400	0
1730+05	1735+00	495	1
1735+05	1740+00	495	1
1740+05	1746+00	595	1
1749+50	1755+00	550	1
1755+05	1760+00	495	1
1760+05	1762+00	195	1
SUBTOTAL		57660	98

PIPE UNDERDRAIN AND HEADWALL SCHEDULE CONT.			
STATION		PIPE UNDERDRAIN CLEANING	HEADWAL REMOVAL & REPLACEMENT
FROM	TO	FEET	EACH
1762+00	1767+00	500	0
1767+05	1770+00	295	0
1770+05	1775+00	495	1
1777+75	1782+00	425	1
1782+00	1785+50	350	1
1790+10	1795+00	490	1
1795+00	1810+00	1500	3
1810+00	1825+00	1315	6
1825+00	1840+00	995	4
1840+00	1855+00	1325	6
1855+00	1870+00	1500	2
1870+00	1995+34	10936	36
1995+34	2488+23	24820	41
2488+23	2728+56	11050	21
SOUTHBOUND IL - 255			
RIGHT			
1623+00	1626+00	300	0
1626+00	1627+20	120	0
1629+20	1634+00	480	1
1634+05	1639+00	495	1
1639+05	1642+00	295	0
1642+00	1645+00	300	0
1645+00	1648+00	300	0
1648+00	1651+00	300	0
1651+00	1656+30	530	0
1656+30	1662+00	570	0
1662+00	1667+00	500	0
1667+00	1672+50	550	0
1672+50	1674+00	150	0
1674+00	1679+00	500	0
1679+05	1684+00	495	1
1684+05	1687+00	295	1
1687+05	1691+00	395	1
1693+40	1698+00	460	1
1698+05	1703+00	495	1
1703+05	1708+00	495	1
1708+05	1713+00	495	1
1713+00	1715+00	200	0
1715+00	1719+00	400	0
1719+00	1725+00	600	0
1725+00	1726+00	100	0
1726+00	1730+00	400	0
1730+05	1735+00	495	1
SUBTOTAL		66711	133

MODEL: Schedule of Quantities-1 (Sheet)
 FILE NAME: c:\p\work\illinois\edison\zohfanyi\edison_zohfanyi_1144955\0876\06-shs-schedule.dgn

USER NAME = edison.zohfanyi	DESIGNED -	REVISED -
	DRAWN -	REVISED -
	CHECKED -	REVISED -
PLOT DATE = 9/22/2025	DATE -	REVISED -

STATE OF ILLINOIS
DEPARTMENT OF TRANSPORTATION

SCHEDULE OF QUANTITIES

SCALE: NONE SHEET 1 OF 3 SHEETS STA. TO STA.

F.A.P. RTE.	SECTION	COUNTY	TOTAL SHEETS	SHEET NO.
310	60-(8,9,10,11,12,13,14,15)	MADISON	12	9
CONTRACT NO. 76U66				
ILLINOIS FED. AID PROJECT				

PIPE UNDERDRAIN AND HEADWALL SCHEDULE CONT.

STATION		PIPE UNDERDRAIN CLEANING	HEADWAL REMOVAL & REPLACEMENT
FROM	TO	FEET	EACH
1735+05	1740+00	495	1
1740+05	1745+00	495	1
1749+20	1755+00	580	1
1755+05	1760+50	545	1
1760+55	1762+25	170	0
1762+25	1764+95	270	0
1765+00	1770+00	500	1
1770+05	1775+00	495	1
1777+75	1782+00	425	1
1782+00	1785+50	350	1
1790+10	1795+00	490	1
1795+00	1810+00	1479	6
1810+00	1825+00	1315	6
1825+00	1840+00	1395	4
1840+00	1855+00	1325	6
1855+00	1870+00	1486	4
1870+00	1995+34	9992	21
1995+34	2488+23	19820	34
2488+23	2728+56	9534	20
SB LEFT			
1623+00	1626+00	300	0
1626+00	1627+50	150	0
1629+35	1634+00	465	1
1634+05	1639+00	495	1
1639+05	1642+00	295	0
1642+00	1645+00	300	0
1645+00	1648+00	300	0
1648+00	1651+00	300	0
1651+00	1654+00	300	1
1658+00	1660+00	200	1
1660+00	1665+00	500	1
1665+05	1667+00	195	0
1667+00	1670+50	350	0
1670+55	1673+90	335	1
1674+00	1679+00	500	0
1679+05	1684+00	495	1
1684+05	1687+00	295	1
1687+05	1691+20	415	1
1691+50	1696+00	450	1
1698+05	1703+00	495	1
1703+05	1708+00	495	1
1708+05	1713+00	495	0
1713+00	1715+00	200	0
1715+00	1720+00	500	1
SUBTOTAL		59986	123

PIPE UNDERDRAIN AND HEADWALL SCHEDULE CONT.

STATION		PIPE UNDERDRAIN CLEANING	HEADWAL REMOVAL & REPLACEMENT
FROM	TO	FEET	EACH
1720+00	1725+00	500	0
1725+00	1726+00	100	1
1726+00	1730+00	400	0
1730+05	1735+00	495	1
1735+05	1740+00	495	1
1740+05	1745+30	525	1
1755+05	1760+50	545	1
1760+55	1762+25	170	0
1762+25	1764+95	270	0
1765+00	1768+50	350	1
1768+55	1774+00	545	1
1777+75	1782+00	425	1
1782+00	1785+00	300	1
1790+00	1795+00	500	1
1795+00	1810+00	1510	0
1810+00	1825+00	1315	6
1825+00	1840+00	995	4
1840+00	1855+00	1325	6
1855+00	1870+00	1504	0
1870+00	1995+34	11750	27
1995+34	2488+23	25820	38
2488+23	2728+56	9534	20
SOUTHBOUND IL-255 C-D ROADWAY			
RIGHT			
1594+00	1598+50	450	0
1598+50	1604+40	590	0
1604+55	1609+00	445	0
1609+05	1615+50	645	1
1619+30	1626+00	670	0
1626+00	1627+60	160	1
1629+50	1634+00	450	0
1634+05	1639+00	495	0
1639+05	1642+00	295	0
1642+00	1645+00	300	0
1645+00	1648+00	300	0
1648+00	1651+00	300	0
1651+00	1654+00	300	0
SB LEFT			
1594+00	1598+50	450	0
1598+50	1604+00	550	0
1604+05	1609+00	495	0
1609+05	1611+00	195	0
1622+00	1625+00	300	1
SUBTOTAL		66763	114

PIPE UNDERDRAIN AND HEADWALL SCHEDULE CONT.

STATION		PIPE UNDERDRAIN CLEANING	HEADWAL REMOVAL & REPLACEMENT
FROM	TO	FEET	EACH
1625+05	1627+60	255	1
1629+50	1634+00	450	0
1634+05	1639+00	495	0
1645+00	1648+00	300	0
1648+00	1651+00	300	0
1651+00	1654+00	300	0
1654+00	1657+95	395	0
NORTHBOUND IL-255 C-D ROADWAY			
RIGHT		3300	1
LEFT		3330	1
IL-255/I-270 INTERCHANGE			
RAMP 3			
RIGHT		3235	1
LEFT		1675	1
RAMP 5			
RIGHT		4125	3
LEFT		3110	3
IL-255/NEW POAG ROAD INTERCHANGE			
RAMP 1			
RIGHT		2725	5
LEFT		1830	3
RAMP 2			
RIGHT		1955	4
LEFT		1755	3
RAMP 3			
RIGHT		2235	2
LEFT		1025	1
RAMP 4			
RIGHT		2455	3
LEFT		1945	1
SUBTOTAL		37195	33

MODEL: Schedule of Quantities-2 (Sheet)
FILE NAME: c:\pwworking\illinois.gov\edison.zohfanyi\144895\0876\06-shs-schedule.dgn

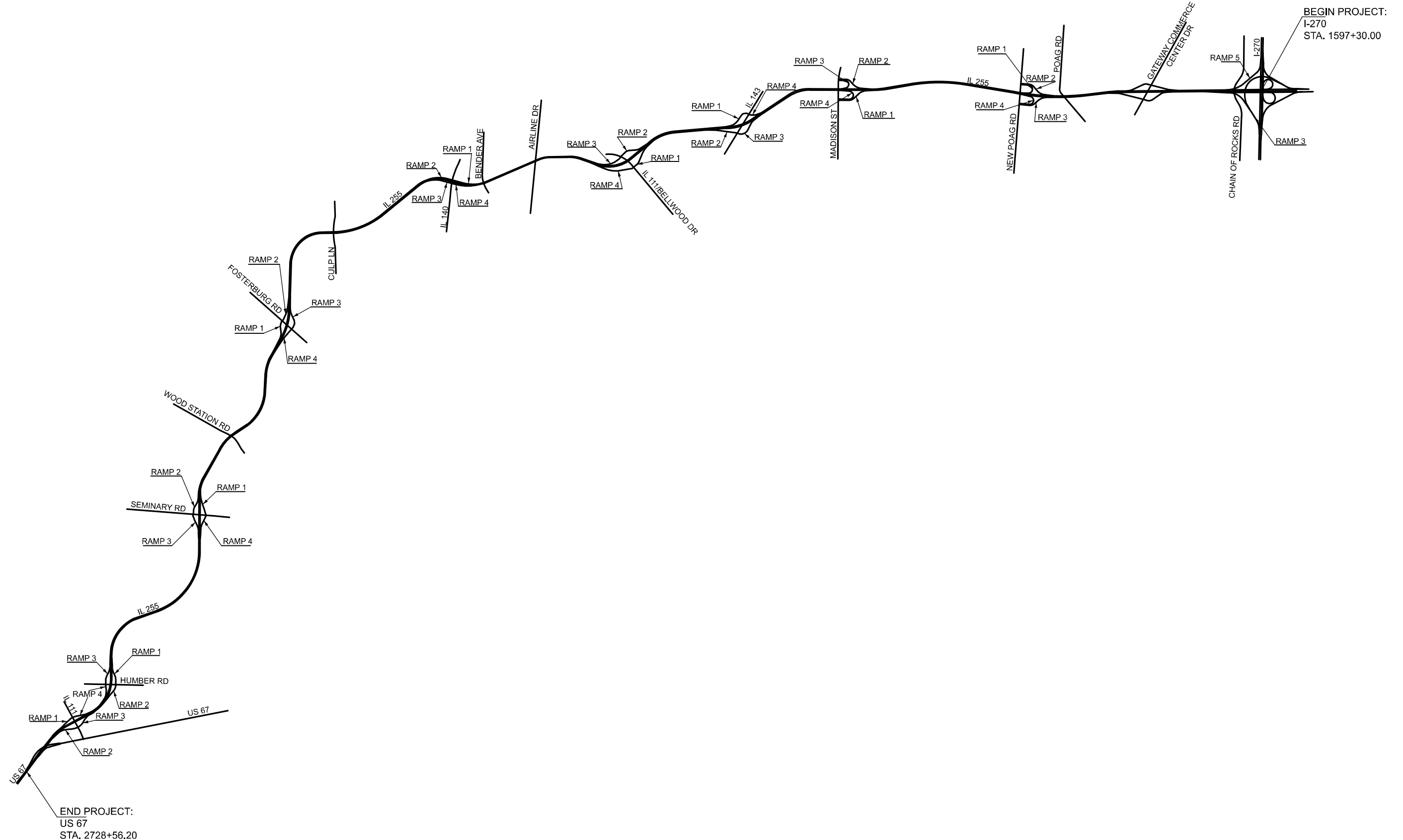
USER NAME = edison.zohfanyi	DESIGNED -	REVISED -
	DRAWN -	REVISED -
	CHECKED -	REVISED -
PLOT DATE = 9/22/2025	DATE -	REVISED -

**STATE OF ILLINOIS
DEPARTMENT OF TRANSPORTATION**

SCHEDULE OF QUANTITIES

SCALE: NONE SHEET 2 OF 3 SHEETS STA. TO STA.

F.A.P. RTE.	SECTION	COUNTY	TOTAL SHEETS	SHEET NO.
310	60-(8,9,10,11,12,13,14,15)	MADISON	12	10
CONTRACT NO. 76U66				
ILLINOIS FED. AID PROJECT				



END PROJECT:
US 67
STA. 2728+56.20

BEGIN PROJECT:
I-270
STA. 1597+30.00

NOT TO SCALE

MODEL: Location Map (Sheet)
FILE NAME: c:\p\work\avt\illinois.gov\1144955\I270\66\66-shr-plan.dgn

USER NAME = edison.zohfonyi	DESIGNED -	REVISED -
	DRAWN -	REVISED -
	CHECKED -	REVISED -
PLOT DATE = 9/22/2025	DATE -	REVISED -

**STATE OF ILLINOIS
DEPARTMENT OF TRANSPORTATION**

LOCATION MAP

SCALE: NTS SHEET 1 OF 1 SHEETS STA. TO STA.

F.A.P. RTE.	SECTION	COUNTY	TOTAL SHEETS	SHEET NO.
310	60-(8,9,10,11,12,13,14,15)	MADISON	12	12
CONTRACT NO. 76U66				
ILLINOIS FED. AID PROJECT				