

STATE OF ILLINOIS
DEPARTMENT OF TRANSPORTATION

F.A. RTE.	SECTION	COUNTY	TOTAL SHEETS	SHEET NO.
VAR	D9 Stop Sign Update 2026-1	VARIOUS	11	1
		ILLINOIS	CONTRACT NO. 78B79	

FOR INDEX OF SHEETS, SEE SHEET NO. 3

**PROPOSED
HIGHWAY PLANS**

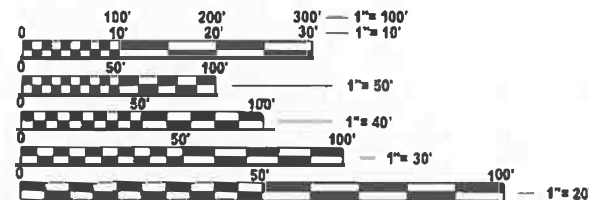
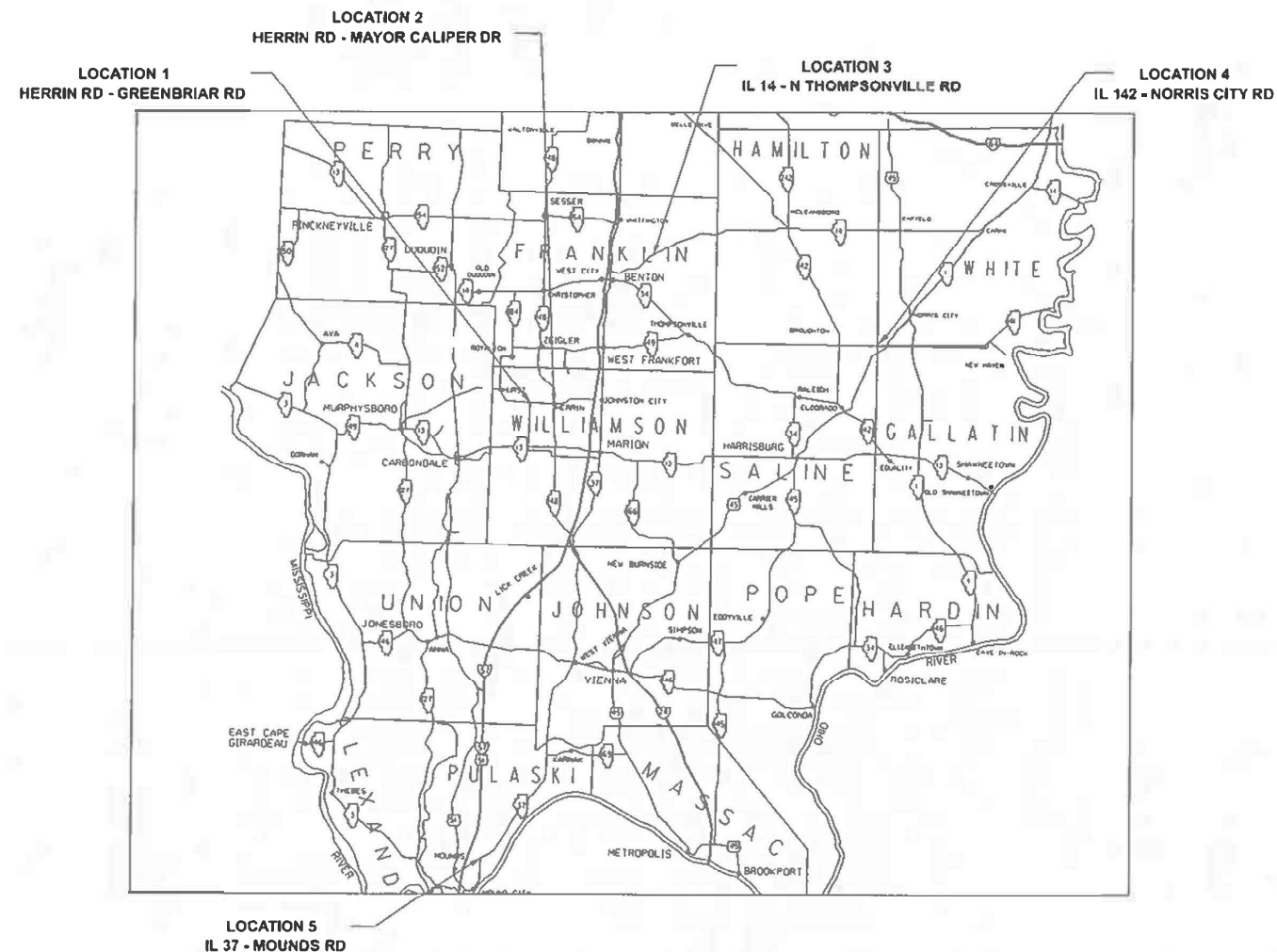
**VARIOUS ROUTES
SECTION D9 Stop Sign Update 2026-1
HSIP-4MQW(773)
SOLAR-POWERED LED STOP SIGN INSTALLATION
VARIOUS COUNTIES**

C-99-123-25



TOWNSHIPS

**EWING, NORTHERN,
MAYBERRY, WILLIAMSON,
PULASKI**



FULL SIZE PLANS HAVE BEEN PREPARED USING STANDARD ENGINEERING SCALES. REDUCED SIZED PLANS WILL NOT CONFORM TO STANDARD SCALES. IN MAKING MEASUREMENTS ON REDUCED PLANS, THE ABOVE SCALES MAY BE USED.

J.U.L.I.E.
JOINT UTILITY LOCATION INFORMATION FOR EXCAVATION
1-800-892-0123
OR 811

PROJECT ENGINEER NATHAN TAYLOR
PROJECT MANAGER MATTHEW WILSON

CONTRACT NO. 78B79

STATE OF ILLINOIS
DEPARTMENT OF TRANSPORTATION

SUBMITTED Jan 16 2026
Sara S. Roman
REGIONAL ENGINEER

March 20 20 26
Scott A. Etkin
ENGINEER OF DESIGN AND ENVIRONMENT

March 20 20 26
Gregory J. Perry
DIRECTOR OF HIGHWAYS PROJECT IMPLEMENTATION

**PRINTED BY THE AUTHORITY
OF THE STATE OF ILLINOIS**

MODEL: SIGNATURE SHEET-1 (Sheet)
FILE NAME: C:\pwworkspace\lunther.wilson\illinois\1321609578679-sh-clover.dgn

Prepared By: Susan Re
DISTRICT STUDIES & PLANS ENGINEER

Examined By: Nancy H
DISTRICT LAND ACQUISITION ENGINEER

Examined By: Carroll
DISTRICT PROGRAM DEVELOPMENT ENGINEER

Examined By: ZCO
DISTRICT OPERATIONS ENGINEER

Examined By: _____
DISTRICT PROJECT IMPLEMENTATION ENGINEER

Examined By: Ben Wilts
DISTRICT CONSTRUCTION ENGINEER

Examined By: Aan Hays
DISTRICT MATERIALS ENGINEER

USER NAME	Matthew.Wilson	DESIGNED	-	REVISED	-
		DRAWN	-	REVISED	-
		CHECKED	-	REVISED	-
PLOT DATE	11/13/2025	DATE	-	REVISED	-

STATE OF ILLINOIS
DEPARTMENT OF TRANSPORTATION

SIGNATURE SHEET

SCALE: SHEET 2 OF 11 SHEETS STA. TO STA.

F.A. RTE.	SECTION	COUNTY	TOTAL SHEETS	SHEET NO.
VAR	D9 Stop Sign Update 2026-1	VARIOUS	11	2
ILLINOIS FED. AID PROJECT			CONTRACT NO. 78B79	

HIGHWAY STANDARDS

- 000001-09 Standard Symbols, Abbreviations, and Patterns
- 001006 Decimal of an Inch and of a Foot
- 701001-02 Off-Road Operations, 2L, 2W, 15 ft (4.5m) from Pavement Edge
- 701006-05 Off-Road Operations, 2L, 2W, 15 ft (4.5m) to 24" (600mm) From Pavement Edge
- 701901-11 Traffic Control Devices
- 720001-01 Sign Panel Mounting Details
- 720006-04 Sign Panel Erection Details

INDEX OF SHEETS

SHEET NO	DESCRIPTION
1	COVER SHEET
2	SIGNATURE SHEET
3	INDEX OF SHEETS, HIGHWAY STANDARDS, GENERAL NOTES, AND COMMITMENTS
4	SUMMARY OF QUANTITIES
5	SCHEDULE OF QUANTITIES
6	LOCATION 1, HERRIN RD-GREENBRIAR RD PLAN
7	LOCATION 2, HERRIN RD-MAYOR CALIPER DR PLAN
8	LOCATION 3, IL-14-N THOMPSONVILLE RD PLAN
9	LOCATION 4, IL-142-NORRIS CITY RD PLAN
10	LOCATION 5, IL-37-MOUNDS RD PLAN
11	SOLAR-POWERED ILLUMINATED SIGN, LED DETAIL

GENERAL NOTES

THE CONTRACTOR SHALL NOTIFY THE ENGINEER OF TRAFFIC OPERATIONS 72 HOURS PRIOR TO THE REMOVAL OF SIGN PANEL ASSEMBLY-TYPE A AND INSTALLATION OF SOLAR-POWERED ILLUMINATED SIGN, LED.

COMMITMENTS: NONE

MODEL: Index of Sheets-Gen Notes [Sheet]
FILE NAME: c:\p\work\pvt\dm\matthew.wilson@illinois.gov\132160\078B79-sht-gennote.dgn

USER NAME = Matthew.Wilson	DESIGNED -	REVISED -	STATE OF ILLINOIS DEPARTMENT OF TRANSPORTATION	INDEX OF SHEETS, GENERAL NOTES, HIGHWAY STANDARDS, AND COMMITMENTS	F.A. RTE.	SECTION	COUNTY	TOTAL SHEETS	SHEET NO.	
	DRAWN -	REVISED -			VAR	D9 Step Sign Update 2026-1	VARIOUS	11	3	
	CHECKED -	REVISED -			CONTRACT NO. 78B79					
PLOT DATE = 1/5/2026	DATE -	REVISED -			SCALE:	SHEET 3	OF 11	SHEETS	STA.	TO STA.

SUMMARY OF QUANTITIES

			COUNTY:	VARIOUS
			ROUTE:	VARIOUS
			FUNDING:	90% FEDERAL 10% STATE
			LOCATION:	RURAL
CODE NUMBER	ITEM DESCRIPTION	UNIT	TOTAL QUANTITY	ROADWAY 0021
67100100	MOBILIZATION	L SUM	1	1
72400100	REMOVE SIGN PANEL ASSEMBLY - TYPE A	EACH	14	14
73000100	WOOD SIGN SUPPORT	FOOT	168	168
X1400097	SOLAR-POWERED ILLUMINATED SIGN, LED	EACH	14	14

MODEL: Summary of Quantities-2 (Sheet)
 FILE NAME: c:\p\work\wis\01\lay\hmd\132160\0978B79-sht-SOO.dgn

USER NAME = Nathan.Taylor	DESIGNED -	REVISED -	STATE OF ILLINOIS DEPARTMENT OF TRANSPORTATION	SUMMARY OF QUANTITIES		F.A. RTE.	SECTION	COUNTY	TOTAL SHEETS	SHEET NO.	
	DRAWN -	REVISED -		SCALE:	SHEET 4	OF 11	SHEETS	STA.	TO STA.	VAR	D9 Step Sign Update 2026-1
	CHECKED -	REVISED -		ILLINOIS		FED. AID PROJECT		VARIOUS	11	4	
PLOT DATE = 1/15/2026	DATE -	REVISED -		CONTRACT NO. 78B79							

SCHEDULE OF QUANTITIES

LOCATION	INTERSECTION	REMOVE SIGN PANEL ASSEMBLY - TYPE A EACH	WOOD SIGN SUPPORT FOOT	SOLAR POWERED ILLUMINATED SIGN, LED EACH
1	Herrin Rd - Greenbriar Rd	2	24	2
2	Herrin Rd - Mayor Caliper Dr	4	48	4
3	IL 14 - N Thompsonville Rd	4	48	4
4	IL 142 - Norris City Rd	2	24	2
5	IL 37 - Mounds Rd	2	24	2
TOTAL		14	168	14

MODEL: Intersection Schedule (Sheet)
 FILE NAME: c:\p\work\project\matthew.wilson@illinois.gov\132160\08B7879-shtschedule.dgn

USER NAME = Matthew.Wilson DESIGNED - DRAWN - CHECKED - PLOT DATE = 1/5/2026 DATE -	REVISED - REVISED - REVISED - REVISED -	STATE OF ILLINOIS DEPARTMENT OF TRANSPORTATION	SCHEDULE OF QUANTITIES	<table border="1" style="width: 100%; border-collapse: collapse;"> <tr> <td style="width: 10%;">F.A. RTE.</td> <td style="width: 20%;">SECTION</td> <td style="width: 10%;">COUNTY</td> <td style="width: 10%;">TOTAL SHEETS</td> <td style="width: 10%;">SHEET NO.</td> </tr> <tr> <td>VAR</td> <td>D9 Step Sign Update 2026-1</td> <td>VARIOUS</td> <td>11</td> <td>5</td> </tr> <tr> <td colspan="5" style="text-align: center;">CONTRACT NO. 78B79</td> </tr> </table>	F.A. RTE.	SECTION	COUNTY	TOTAL SHEETS	SHEET NO.	VAR	D9 Step Sign Update 2026-1	VARIOUS	11	5	CONTRACT NO. 78B79				
F.A. RTE.	SECTION	COUNTY	TOTAL SHEETS	SHEET NO.															
VAR	D9 Step Sign Update 2026-1	VARIOUS	11	5															
CONTRACT NO. 78B79																			
SCALE:			SHEET 5 OF 11 SHEETS	STA. TO STA.															
ILLINOIS FED. AID PROJECT																			



PR SOLAR-POWERED ILLUMINATED LED SIGN
 -R1-1 STOP SIGN
 -PR WOOD SIGN SUPPORT
 -REMOVE SIGN PANEL ASSEMBLY, TYPE A

PR SOLAR-POWERED ILLUMINATED LED SIGN
 -R1-1 STOP SIGN
 -PR WOOD SIGN SUPPORT
 -REMOVE SIGN PANEL ASSEMBLY, TYPE A



MODEL: HERRIN RD-GREENBRIAR RD (Sheet)
 FILE NAME: c:\p\work\wiscot\matthew.wilson@illinois.gov\1132160\0678879-PlanDetails.dgn

USER NAME = Matthew.Wilson	DESIGNED -	REVISED -
	DRAWN -	REVISED -
	CHECKED -	REVISED -
PLOT DATE = 1/16/2026	DATE -	REVISED -

**STATE OF ILLINOIS
 DEPARTMENT OF TRANSPORTATION**

**HERRIN RD-GREENBRIAR RD PLAN
 LOCATION 1**

SCALE: SHEET 6 OF 11 SHEETS STA. TO STA.

F.A. RTE.	SECTION	COUNTY	TOTAL SHEETS	SHEET NO.
VAR	D9 Stop Sign Update 2026-1	VARIOUS	11	6
CONTRACT NO. 78B79			ILLINOIS FED. AID PROJECT	



PR SOLAR-POWERED ILLUMINATED LED SIGN
 -R1-1 STOP SIGN
 -PR WOOD SIGN SUPPORT
 -REMOVE SIGN PANEL ASSEMBLY, TYPE A
 -R1-3P ALL-WAY

PR SOLAR-POWERED ILLUMINATED LED SIGN
 -R1-1 STOP SIGN
 -PR WOOD SIGN SUPPORT
 -REMOVE SIGN PANEL ASSEMBLY, TYPE A
 -R1-3P ALL-WAY


PR SOLAR-POWERED ILLUMINATED LED SIGN
 -R1-1 STOP SIGN
 -PR WOOD SIGN SUPPORT
 -REMOVE SIGN PANEL ASSEMBLY, TYPE A
 -R1-3P ALL-WAY

PR SOLAR-POWERED ILLUMINATED LED SIGN
 -R1-1 STOP SIGN
 -PR WOOD SIGN SUPPORT
 -REMOVE SIGN PANEL ASSEMBLY, TYPE A
 -R1-3P ALL-WAY

CLIFFORD RD

HERRIN RD

MAYOR CALIPER DR



MODEL: HERRIN RD-MAYOR CALIPER DR (Sheet)
 FILE NAME: c:\p\work\wiscon\matthew.wilson@illinois.gov\1132160\0678B79-PlanDetails.dgn

USER NAME = Matthew.Wilson	DESIGNED -	REVISED -
	DRAWN -	REVISED -
	CHECKED -	REVISED -
PLOT DATE = 1/16/2026	DATE -	REVISED -

**STATE OF ILLINOIS
 DEPARTMENT OF TRANSPORTATION**

**HERRIN RD-MAYOR CALIPER DR PLAN
 LOCATION 2**

SCALE: SHEET 7 OF 11 SHEETS STA. TO STA.

F.A. RTE.	SECTION	COUNTY	TOTAL SHEETS	SHEET NO.
VAR	D9 Stop Sign Update 2026-1	VARIOUS	11	7
CONTRACT NO. 78B79				
ILLINOIS FED. AID PROJECT				



MODEL: IL-14-N THOMPSONVILLE RD (Sheet)
 FILE NAME: c:\p\work\tdm\matthew.wilson@illinois.gov\d1132160\0578879-FinalDetails.dgn

USER NAME = Matthew.Wilson	DESIGNED -	REVISED -
	DRAWN -	REVISED -
	CHECKED -	REVISED -
PLOT DATE = 1/16/2026	DATE -	REVISED -

STATE OF ILLINOIS
DEPARTMENT OF TRANSPORTATION

IL-14-N THOMPSONVILLE RD PLAN LOCATION 3			
SCALE:	SHEET 8	OF 11 SHEETS	STA. TO STA.

F.A. RTE.	SECTION	COUNTY	TOTAL SHEETS	SHEET NO.
VAR	D9 Stop Sign Update 2026-1	VARIOUS	11	8
ILLINOIS FED. AID PROJECT			CONTRACT NO. 78B79	

MODEL: IL-37-Mounds Rd (Sheet)
 FILE NAME: c:\p\work\wilson\matthew.wilson@illinois.gov\1132160\0678879-PlanDetails.dgn



NTS



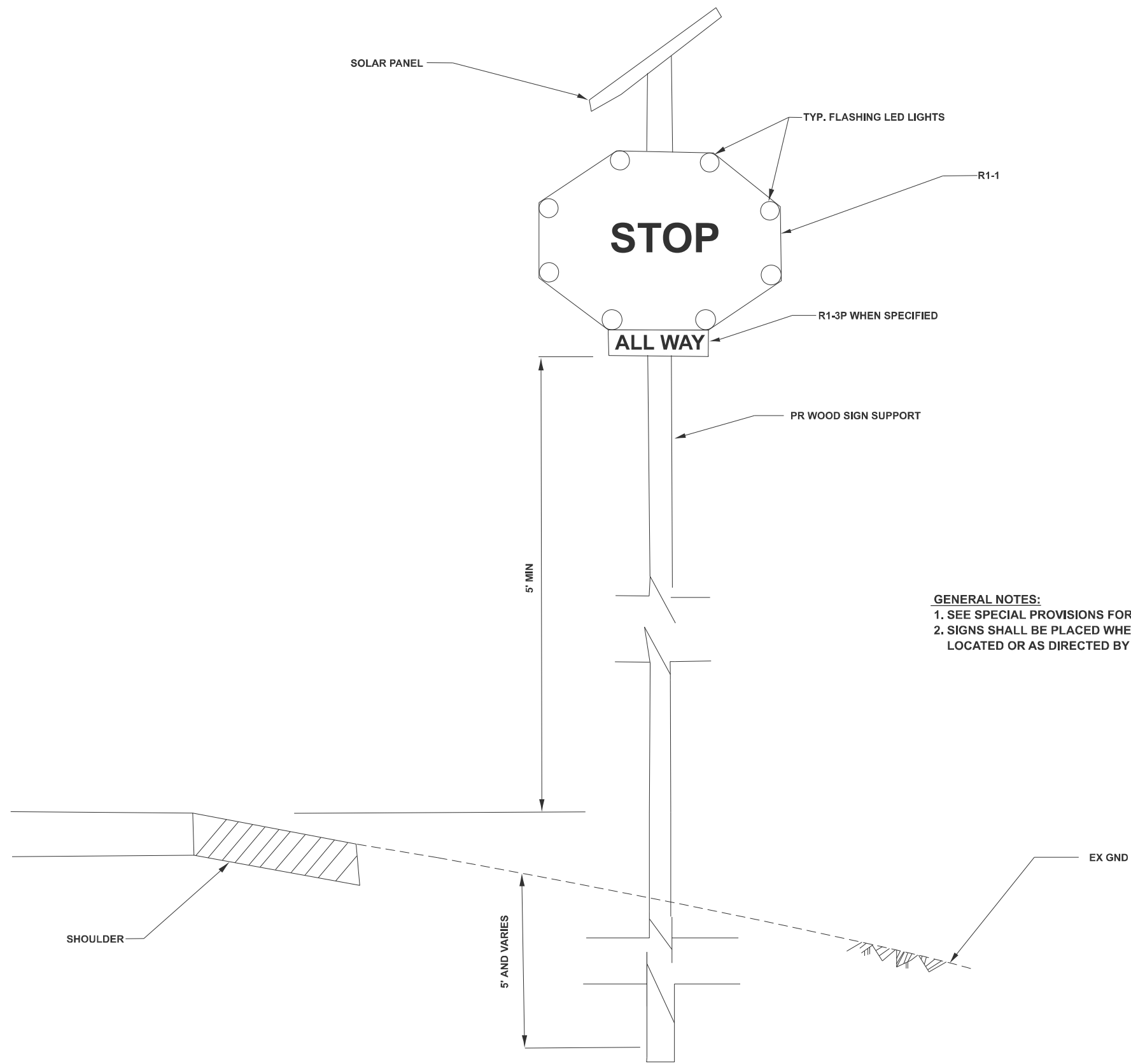
USER NAME = Matthew.Wilson	DESIGNED -	REVISED -
	DRAWN -	REVISED -
	CHECKED -	REVISED -
PLOT DATE = 1/16/2026	DATE -	REVISED -

STATE OF ILLINOIS
 DEPARTMENT OF TRANSPORTATION

IL-37-MOUNDS RD PLAN
 LOCATION 5

SCALE: SHEET 10 OF 11 SHEETS STA. TO STA.

F.A. RTE.	SECTION	COUNTY	TOTAL SHEETS	SHEET NO.
VAR	D9 Stop Sign Update 2026-1	VARIOUS	11	10
			CONTRACT NO. 78B79	
ILLINOIS FED. AID PROJECT				



- GENERAL NOTES:**
1. SEE SPECIAL PROVISIONS FOR SOLAR-POWERED ILLUMINATED SIGN, LED.
 2. SIGNS SHALL BE PLACED WHERE STOP SIGNS ARE CURRENTLY LOCATED OR AS DIRECTED BY THE ENGINEER

SOLAR-POWERED ILLUMINATED SIGN, LED

MODEL: Solar-Powered Flashing Beacon Assembly (Sheet)
 FILE NAME: c:\p\work\pwi\illinois\pwi\132160\078B79-shs.dgn

USER NAME = Matthew.Wilson	DESIGNED -	REVISED -
	DRAWN -	REVISED -
	CHECKED -	REVISED -
PLOT DATE = 1/5/2026	DATE -	REVISED -

**STATE OF ILLINOIS
 DEPARTMENT OF TRANSPORTATION**

**SOLAR-POWERED ILLUMINATED SIGN, LED
 DETAIL**

SCALE: SHEET 11 OF 11 SHEETS STA. TO STA.

F.A. RTE.	SECTION	COUNTY	TOTAL SHEETS	SHEET NO.
VAR	D9 Stop Sign Update 2026-1	VARIOUS	11	11
ILLINOIS FED. AID PROJECT			CONTRACT NO. 78B79	