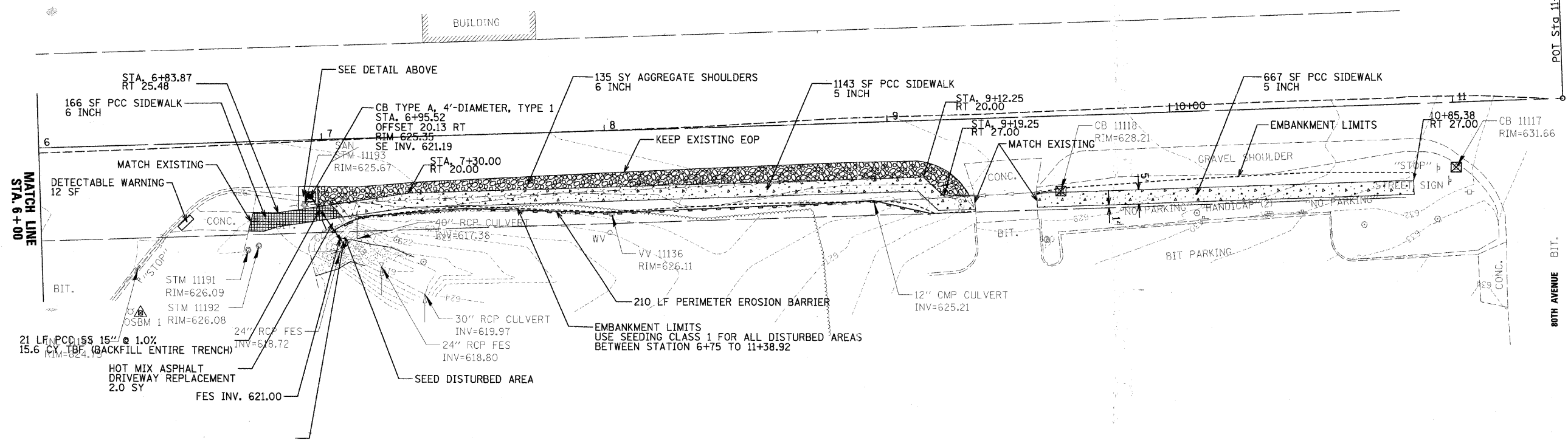
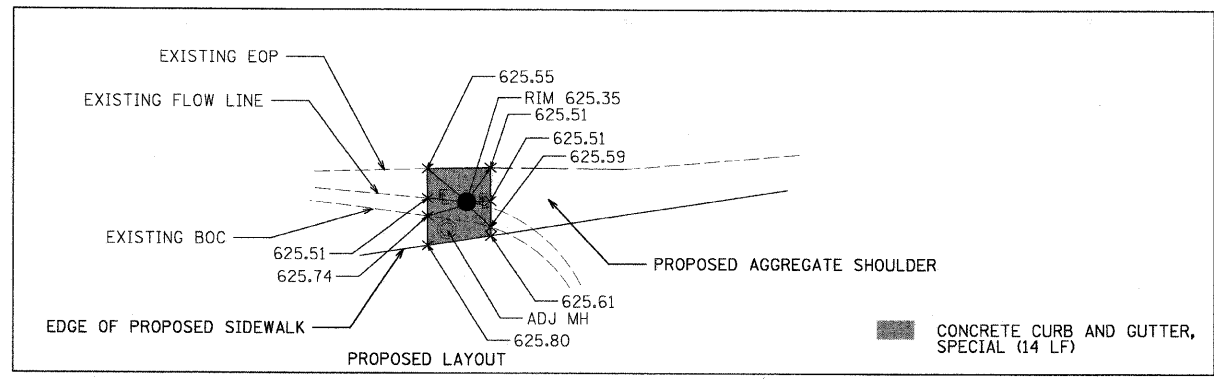
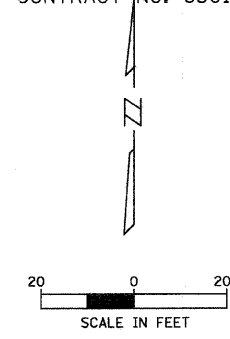


F.A. RTE.	SECTION	COUNTY	TOTAL SHEETS	SHEET NO.
---	06-00028-00-SW	COOK	13	8
STA. 6+00		TO STA. 11+38.92		
FED. ROAD DIST. NO.		ILLINOIS FED. AID PROJECT		

CONTRACT NO. 63016



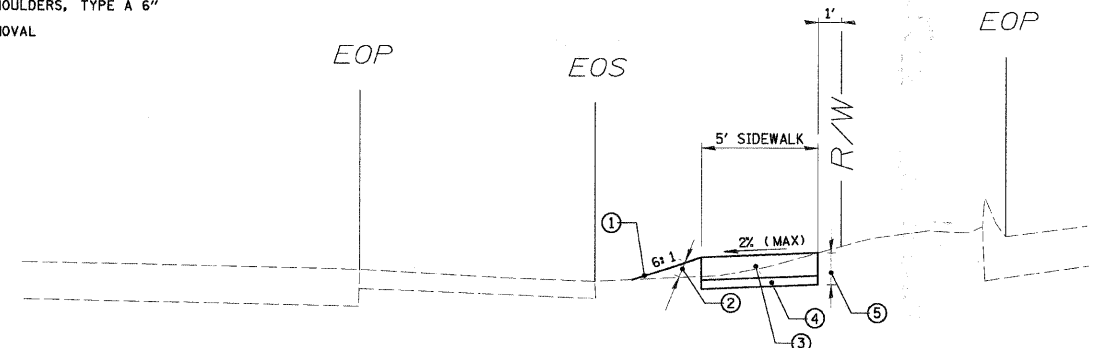
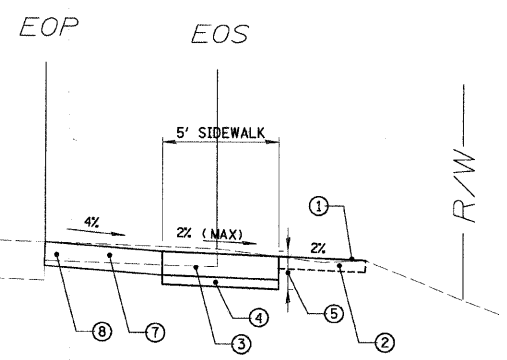
- ① SEEDING, CLASS 1 AND EROSION CONTROL BLANKET
- ② TOPSOIL FURNISH AND PLACE, VARIABLE DEPTH
- ③ PORTLAND CEMENT CONCRETE SIDEWALK, 5 INCH OR 6 INCH
- ④ SUB-BASE GRANULAR MATERIAL, TYPE B - (3" FOR 5" PCC SIDEWALK; 2" FOR 6" PCC SIDEWALK)
- ⑤ REMOVAL AND DISPOSAL OF UNSUITABLE MATERIAL
- ⑥ PAVEMENT REMOVAL
- ⑦ AGGREGATE SHOULDERS, TYPE A 6"
- ⑧ SHOULDER REMOVAL

- LEGEND:**
- INLET FILTER
  - PERIMETER EROSION BARRIER
  - COMBINATION CONCRETE CURB AND GUTTER TYPE B-6.12
  - PCC SIDEWALK, 5 INCH SUBBASE GRANULAR MATERIAL, TYPE B, 3"
  - PCC SIDEWALK, 6 INCH SUBBASE GRANULAR MATERIAL, TYPE B, 2"
  - AGGREGATE SHOULDERS, TYPE A, 6"
  - CURB SLOT PAVING
  - TEMPORARY DITCH CHECK
  - CATCH BASIN, MANHOLE, OR VALVE VAULT TO BE ADJUSTED
  - CATCH BASIN TO BE ADJUSTED WITH NEW TYPE 1 FRAME, CLOSED LID

CHRISTOPHER B. BURKE ENGINEERING LTD.  
 9575 West Higgins Road, Suite 600  
 Rosemont, Illinois 60018  
 (847) 823-0500

DATE	BY
DATE	BY

DATE	BY



REVISIONS	
NAME	DATE

ILLINOIS DEPARTMENT OF TRANSPORTATION  
 PROPOSED IMPROVEMENTS AND TYPICAL SECTIONS  
 VILLAGE OF PALOS PARK  
 SCALE 1" = 20'  
 DATE 2/14/2008  
 DRAWN BY MJH  
 CHECKED BY JGS