

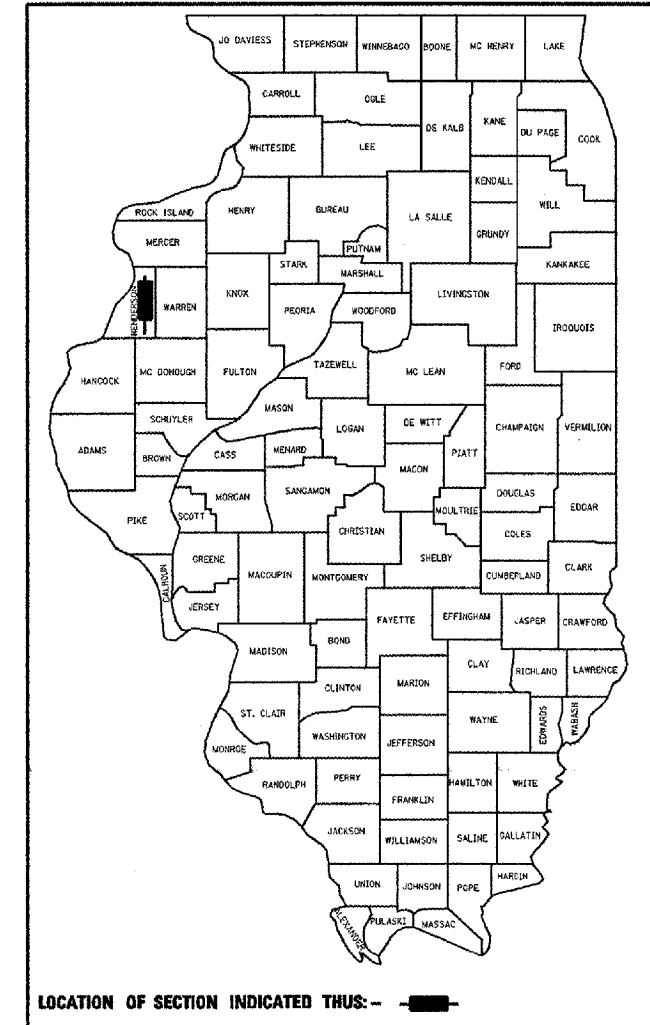
**STATE OF ILLINOIS**  
**DEPARTMENT OF TRANSPORTATION**  
**DIVISION OF HIGHWAYS**

**PROPOSED**  
**HIGHWAY PLANS**

**FAP ROUTE 657 (IL 164)**  
**SECTION (116-C-BR)I-1**  
**HENDERSON COUNTY**  
**EMERGENCY BRIDGE BEAM REPLACEMENT**  
**C-94-011-08**

F.A.P. RTE.	SECTION	COUNTY	TOTAL SHEETS	SHEET NO.
657	(116-C-BR)I-1	HENDERSON	14	1
FED. ROAD DIST. NO.	IL 164	CONTRACT NO. 68774		

D-94-011-08



**DESCRIPTION:**  
**EMERGENCY BRIDGE BEAM REPLACEMENT**  
**(6 BEAMS) ON STRUCTURE CARRYING IL 164**  
**OVER SMITH CREEK STA 150+75 (S.N. 036-0038)**  
**2.3 MILES EAST OF OQUAWKA.**

**INDEX OF SHEETS**

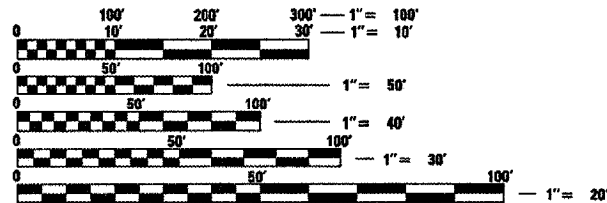
- 1 COVER SHEET
- 2 COMMITMENTS & GENERAL NOTES
- 3 SUMMARY OF QUANTITIES
- 4-5 TYPICAL SECTIONS
- 6-7 SCHEDULE OF QUANTITIES
- 8-9 STAGING PLANS
- 10-14 BRIDGE PLANS

**LIST OF STANDARDS**

- 701011-01 701901
- 701301-02704001-04
- 701321-09780001-01
- 701326-02

**DESIGN DESIGNATION**

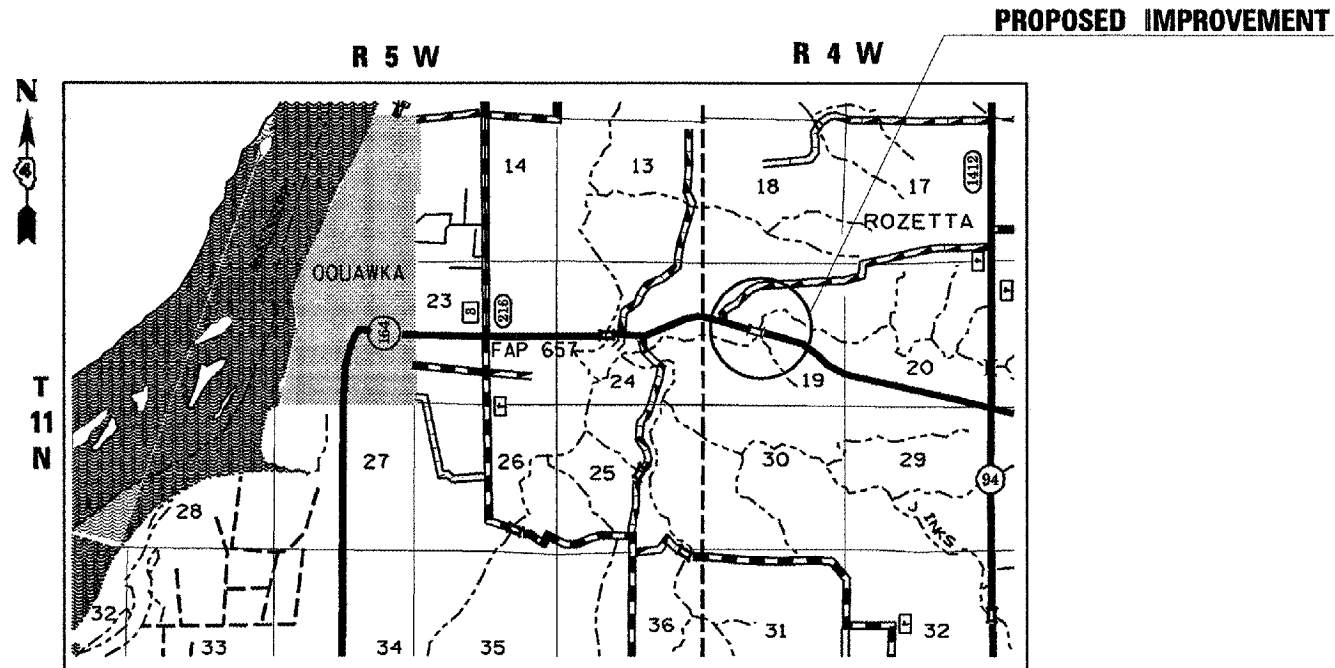
- ADT = 1,450 (2007)
- SU = 70
- MU = 100



FULL SIZE PLANS HAVE BEEN PREPARED USING STANDARD ENGINEERING SCALES. REDUCED SIZED PLANS WILL NOT CONFORM TO STANDARD SCALES. IN MAKING MEASUREMENTS ON REDUCED PLANS, THE ABOVE SCALES MAY BE USED.

J.U.L.I.E.  
 JOINT UTILITY LOCATION INFORMATION FOR EXCAVATION  
 1-800-892-0123  
 OR 811

PROJECT MANAGER RICHARD DOTSON  
 PROJECT DESIGNER TERRISA WORSFOLD



GROSS LENGTH OF PROJECT 703 FT (0.13 MILE)  
 NET LENGTH OF PROJECT 703 FT (0.13 MILE)

STATE OF ILLINOIS  
 DEPARTMENT OF TRANSPORTATION  
 DIVISION OF HIGHWAYS

SUBMITTED Feb 6, 2008  
  
 DEPUTY DIRECTOR OF HIGHWAYS, REGION ENGINEER

March 21, 2008  
  
 INTERIM ENGINEER OF DESIGN AND ENVIRONMENT

March 21, 2008  
  
 DIRECTOR OF HIGHWAYS, CHIEF ENGINEER

**PRINTED BY THE AUTHORITY**  
**OF THE STATE OF ILLINOIS**