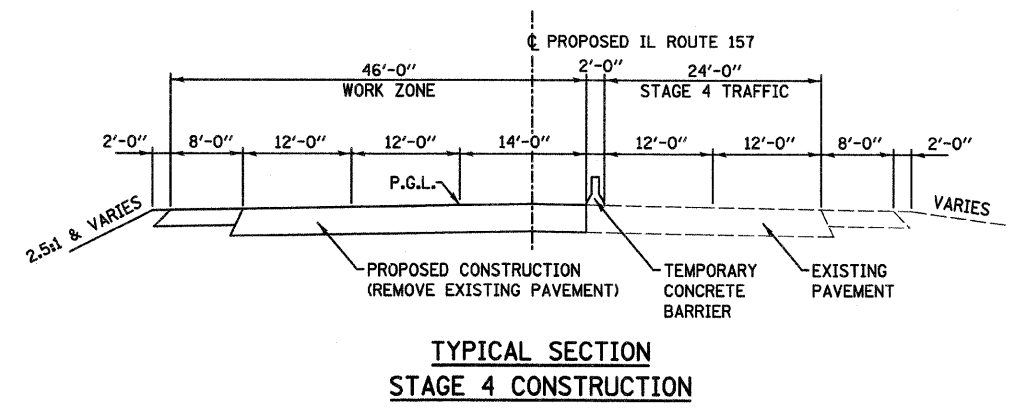
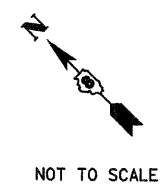
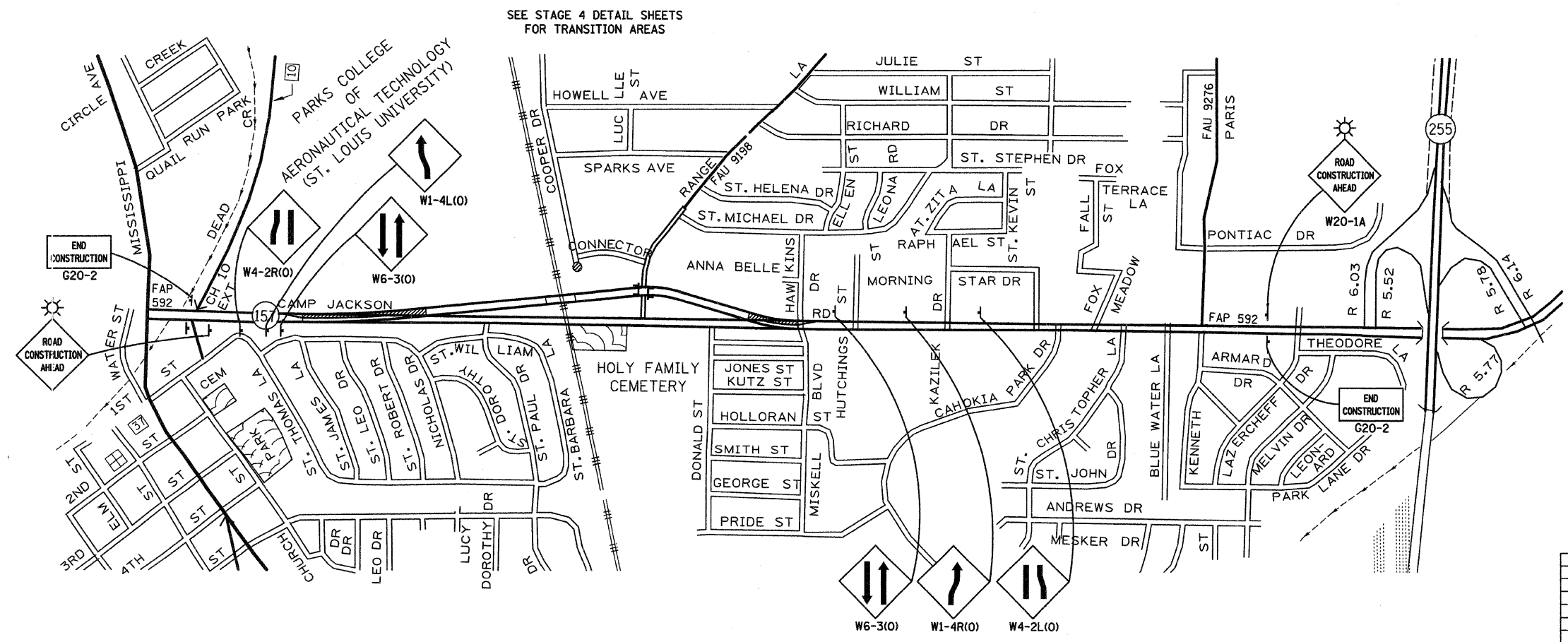


F.A.P. RTE.	SECTION	COUNTY	TOTAL SHEETS	SHEET NO.
592	121-1R, 121HVB	ST. CLAIR	239	49
STA.		TO STA.		
FED. ROAD DIST. NO.		ILLINOIS FED. AID PROJECT		



- SUGGESTED STAGE 4**
1. REMOVE CONCRETE MEDIAN FROM 1001+75 TO 1022+94 AND 1048+30 TO 1051+50 AND REPLACE WITH HOT-MIX ASPHALT PAVEMENT.
  2. ADJUST TRAFFIC SIGNALS AT MISKELL BOULEVARD TO ALLOW UNINTERRUPTED TRAFFIC FLOW ALONG EXISTING IL 157 AND CREATE A STOP CONDITION ON MISKELL BOULEVARD AND HAWKINS DRIVE.
  3. REDUCE SPEED LIMIT TO 35 M.P.H. AND RESTRICT TRAFFIC TO THE SOUTH TWO LANES OF EXISTING 157 FROM 1003+49 TO 1057+94 AND PROVIDE BI-DIRECTIONAL LANE FROM 1040+00 TO 1045+00. SEE STAGE 4 DETAIL SHEETS.
  4. REMOVE THE NORTH TWO LANES OF EXISTING IL 157 FROM 5010+30 TO 5020+00 AND 5046+00 TO 5050+00.
  5. CONSTRUCT EMBANKMENT, SUBBASE, AND FULL DEPTH HOT-MIX ASPHALT PAVEMENT (EXCLUDING HOT-MIX ASPHALT SURFACE COURSE) FROM 5010+30 TO 5021+00 AND 5046+00 TO 5050+00.



- LEGEND**
- ▨ DENOTES WORK AREA FOR THIS STAGE
  - ⌈ BARRICADES, TYPE III W. R11-2-4830
  - BARRICADES, TYPE I OR TYPE II
  - ☀ 12 VT FLASHING LIGHT

REVISIONS	
NAME	DATE

ILLINOIS DEPARTMENT OF TRANSPORTATION  
**SUGGESTED STAGES OF CONSTRUCTION AND TRAFFIC CONTROL (STAGE 4)**  
 FAP ROUTE 592  
 SECTION 121-1R, 121HVB  
 ST. CLAIR COUNTY  
 DRAWN BY:

PLOT DATE = 8/21/2007  
 FILE NAME = H:\PROJECTS\121HVB\121HVB.dgn  
 USER = BUBER