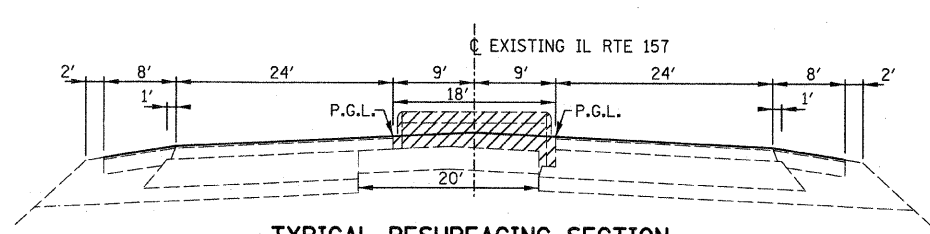
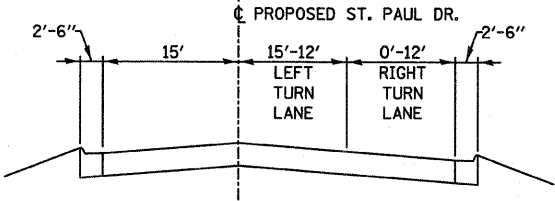


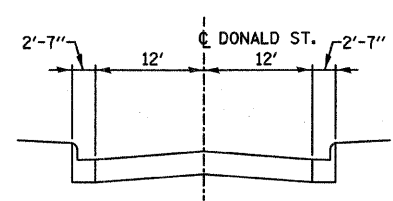
F.A.P. RTE.	SECTION	COUNTY	TOTAL SHEETS	SHEET NO.
592	121-1R, 121HV8	ST. CLAIR	239	57
STA.	TO STA.			
FED. ROAD DIST. NO.	ILLINOIS FED. AID PROJECT			



**TYPICAL RESURFACING SECTION  
STAGE 6 CONSTRUCTION**

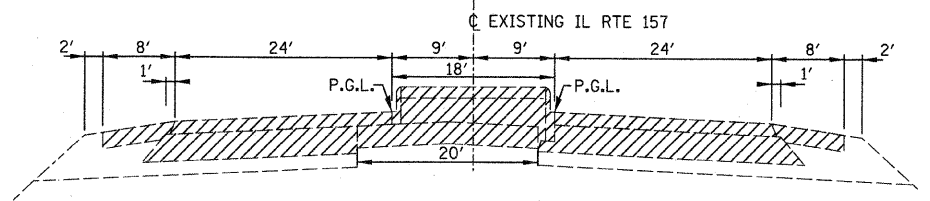


**TYPICAL SECTION  
STAGE 6 CONSTRUCTION**

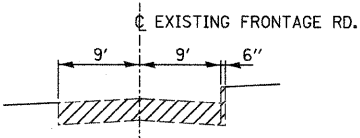


**TYPICAL SECTION  
STAGE 6 CONSTRUCTION**

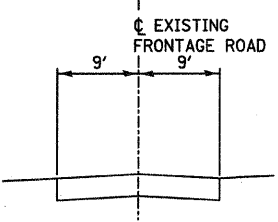
- SUGGESTED STAGE 6**
1. CONSTRUCT REMAINING EMBANKMENT, CULVERTS AND STORM SEWERS, SUBBASE, CURBS AND GUTTERS, AND FULL DEPTH HOT-MIX ASPHALT PAVEMENT (EXCLUDING HOT-MIX ASPHALT SURFACE COURSE) FOR ST. PAUL DRIVE, FRONTAGE ROAD, AND DONALD STREET.
  2. REMOVE ALL REMAINING OLD PAVEMENT.
  3. CONSTRUCT HOT-MIX ASPHALT SURFACE COURSE FOR THE ENTIRE PROJECT.



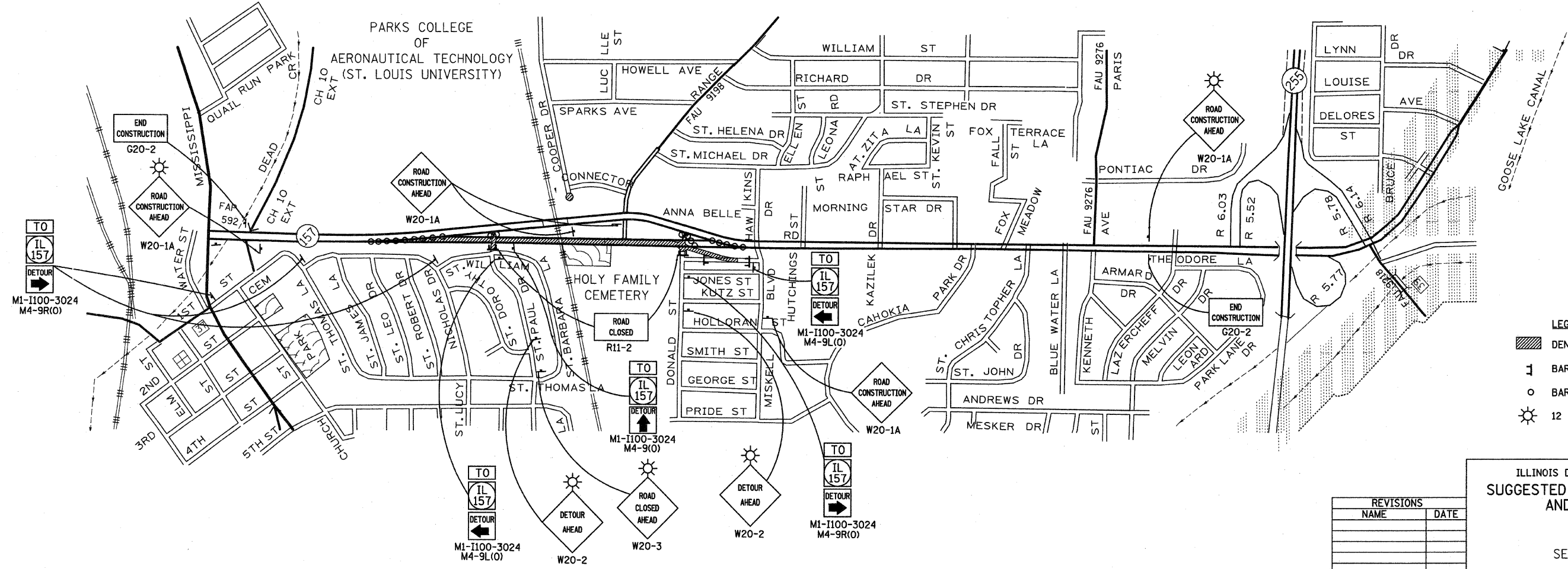
**TYPICAL REMOVAL SECTION  
STAGE 6 CONSTRUCTION**



**TYPICAL REMOVAL SECTION  
STAGE 6 CONSTRUCTION**



**TYPICAL SECTION  
STAGE 6 CONSTRUCTION**



- LEGEND**
- ▨ DENOTES WORK AREA FOR THIS STAGE
  - ⌄ BARRICADES, TYPE III W. R11-2-4830
  - BARRICADES, TYPE I OR TYPE II
  - ⚡ 12 VT FLASHING LIGHT

ILLINOIS DEPARTMENT OF TRANSPORTATION  
**SUGGESTED STAGES OF CONSTRUCTION  
 AND TRAFFIC CONTROL  
 (STAGE 6)**  
 FAP ROUTE 592  
 SECTION 121-1R, 121HV8  
 ST. CLAIR COUNTY

REVISIONS	
NAME	DATE

PLOT DATE = 1/30/2008  
 FILE NAME = H:\P\21015\MicroStation\Drawings\76267.dgn  
 PLOT SCALE = 50.00000 / IN.  
 USER NAME = #USER#