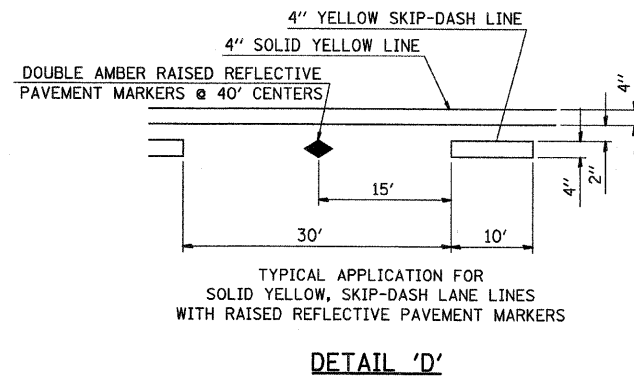
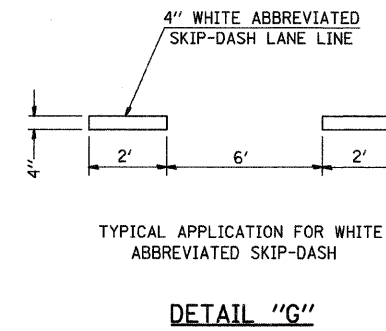
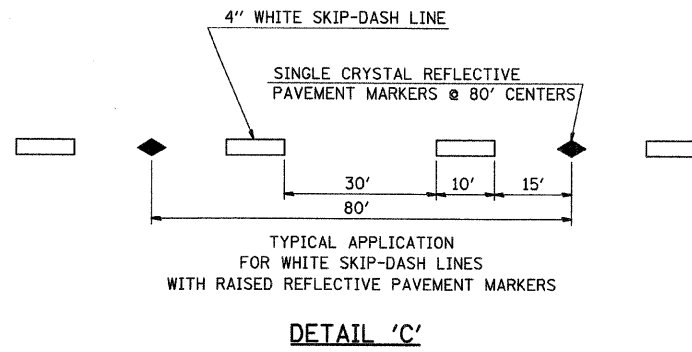
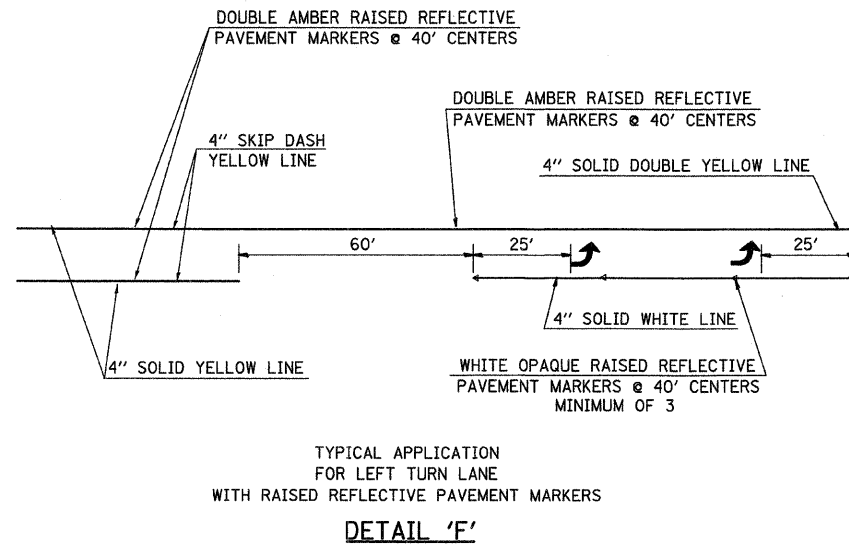
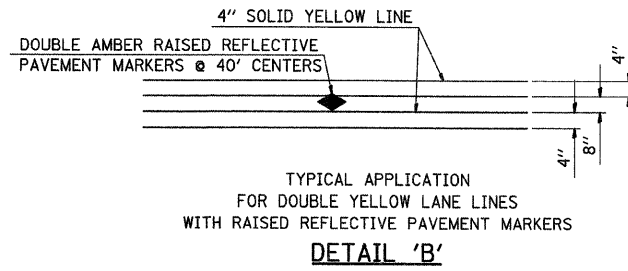
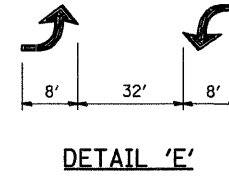
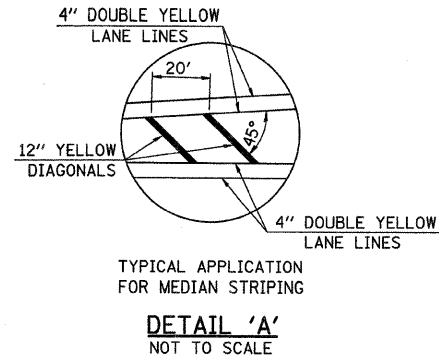


FAP ROUTE	SECTION	COUNTY	TOTAL SHEETS	SHEET NO.
592	121-1R, 121HVB	ST. CLAIR	239	120

PAVEMENT MARKING DETAIL SHEETS



PLAN	SURVEYED	DATE
NOTE BOOK	ALIGNED	BY
NO.	RT. OF WAY CHECKED	
	PAID FILE NAME	

PLOT DATE = 03/21/2007
FILE NAME = H:\PROJECTS\121HVB\121HVB.dgn
USER NAME = BAUSER

REVISIONS	
NAME	DATE

ILLINOIS DEPARTMENT OF TRANSPORTATION
**PAVEMENT MARKING
DETAIL SHEET**
FAP ROUTE 592
SECTION 121-1R, 121HVB
ST. CLAIR COUNTY
DRAWN BY: