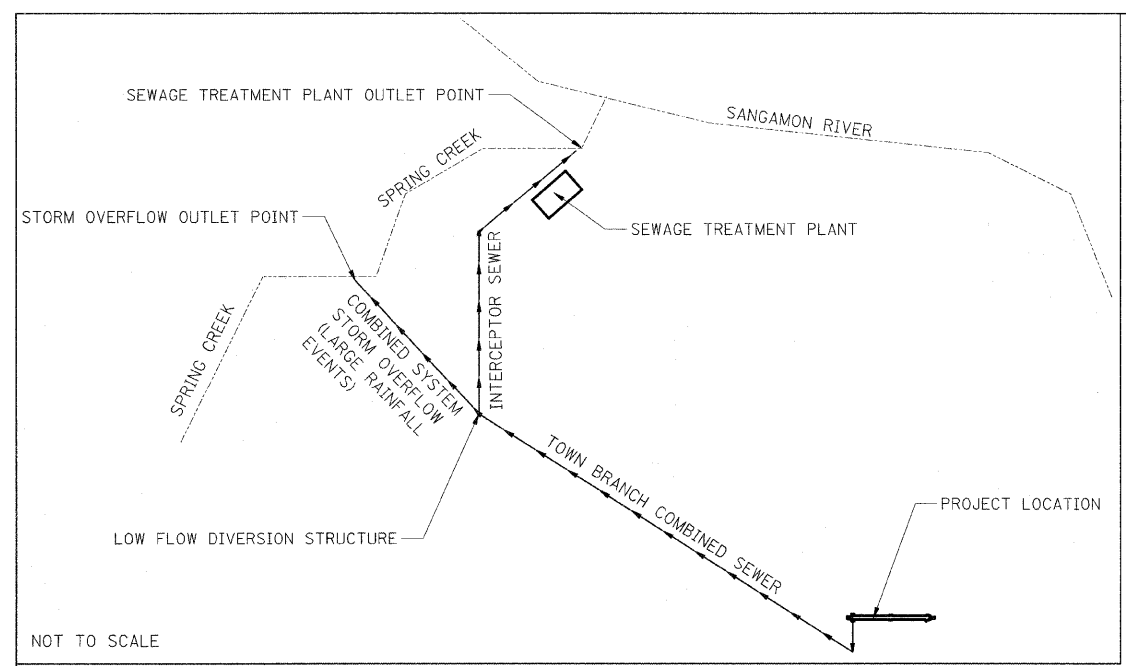


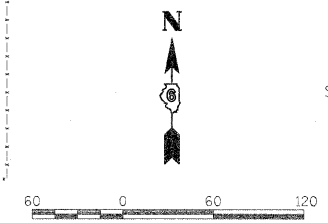
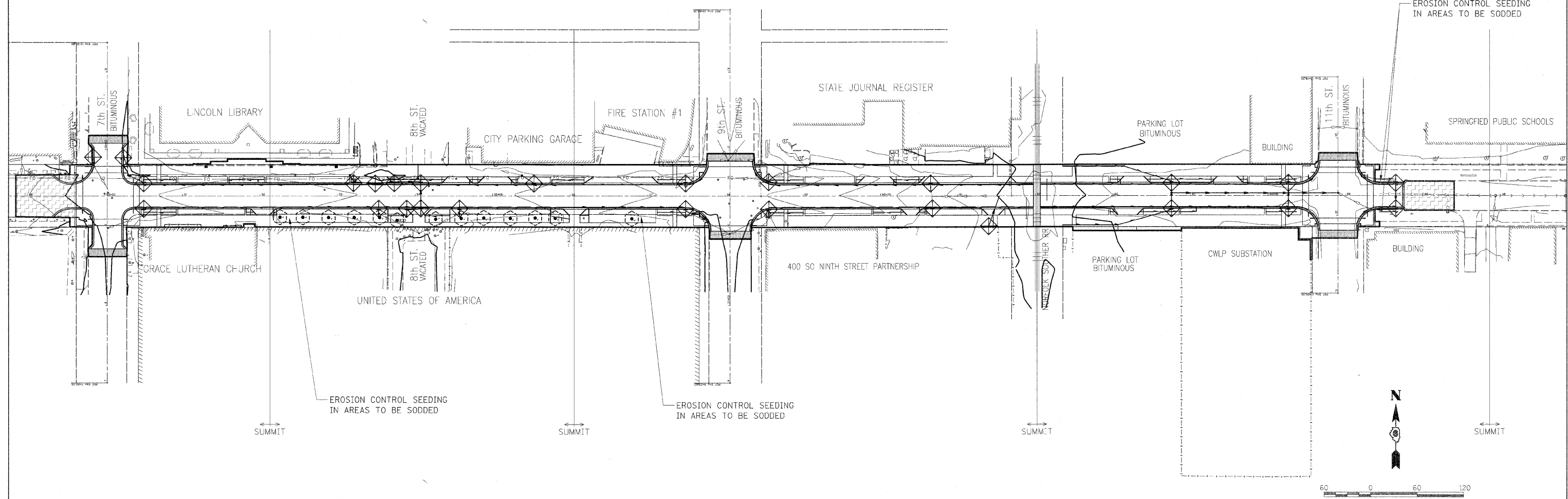
FAU RTE.	SECTION	COUNTY	TOTAL SHEETS	SHEET NO.
7982	*	SANGAMON	114	45
STA.	TO STA.			
FED. ROAD DIST. NO.		ILLINOIS FED. AID PROJECT		
* 05-00447-01-PV		CITY OF SPRINGFIELD		



LEGEND

	DRAINAGE SUMMIT
	EXISTING CONTOURS
	INLET FILTER
	TREE PROTECTION
	CONSTRUCTION BOUNDARY LINE

STORM WATER DISCHARGE SCHEMATIC



REVISIONS	
NAME	DATE

ILLINOIS DEPARTMENT OF TRANSPORTATION
EROSION CONTROL PLAN
 FAU RTE 7982 CAPITOL AVE
 SEC NO. 05-00447-01-PV
 SANGAMON COUNTY, ILLINOIS

SCALE: VERT. _____
 HORIZ. _____
 DATE 09/19/07

DRAWN BY DAP
 CHECKED BY MH

NOTE 1 - MOST SLOPES AFTER CONSTRUCTION GRADING ARE LESS THAN 2%
 NOTE 2 - ONLY AREAS INSIDE THE CONSTRUCTION BOUNDARY WILL BE DISTURBED



LAYOUT DAP 02/23/07
 DRAWN DAP 02/23/07
 REVIEWED MI 09/19/07
 PLOT DATE = 01/10/2008 10:22 AM
 FILE NAME = H:\2008\05-00447-01-PV\114\114-C-500-EROS.DWG
 PLOT SCALE = 60.0000 / IN.
 USER NAME = P0906536