

F.A. RTE.	SECTION	COUNTY	TOTAL SHEETS	SHEET NO.
	06-00071-00-RS	SCHUYLER	21	7
STA. 0+00		TO STA. 59+00		
FED. ROAD DIST. NO.	ILLINOIS	FED. AID PROJECT		

IL 99

NOTE: FOR CH 5/IL 99 INTERSECTION DETAIL, SEE SHEET NUMBER 18

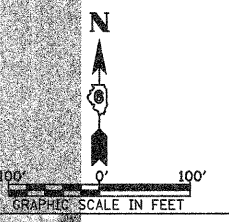
CL SURVEY & CONSTRUCTION  
COUNTY HIGHWAY 5 (CAMDEN ROAD)



SECTION 06-00071-00-RS  
BEGINS  
STA 0+00.00

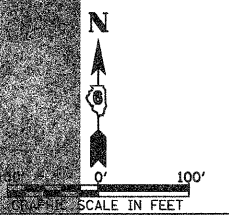

- ①-MILL 2" & RESURFACE 2"
- ②-RESURFACE 2 1/2"

IL 99



CL SURVEY & CONSTRUCTION  
COUNTY HIGHWAY 5 (CAMDEN ROAD)

LAWSON ROAD



PLOT DATE = 2/1/2008  
FILE NAME = V:\2485\VP1.dgn  
PLOT SCALE = 98.8185' / IN.  
USER NAME = lborghman