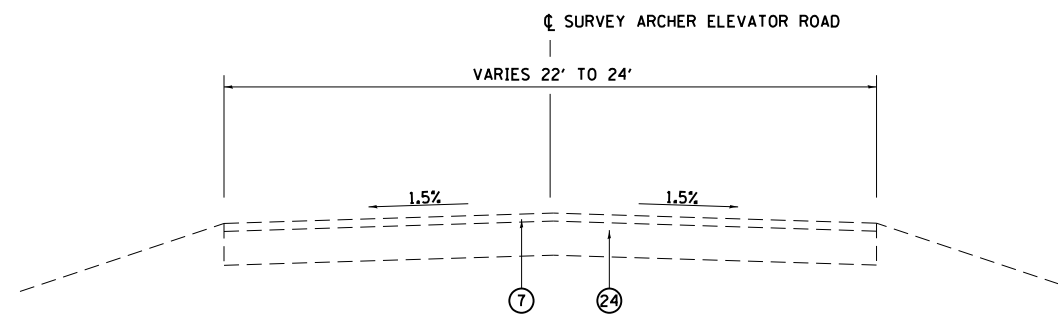
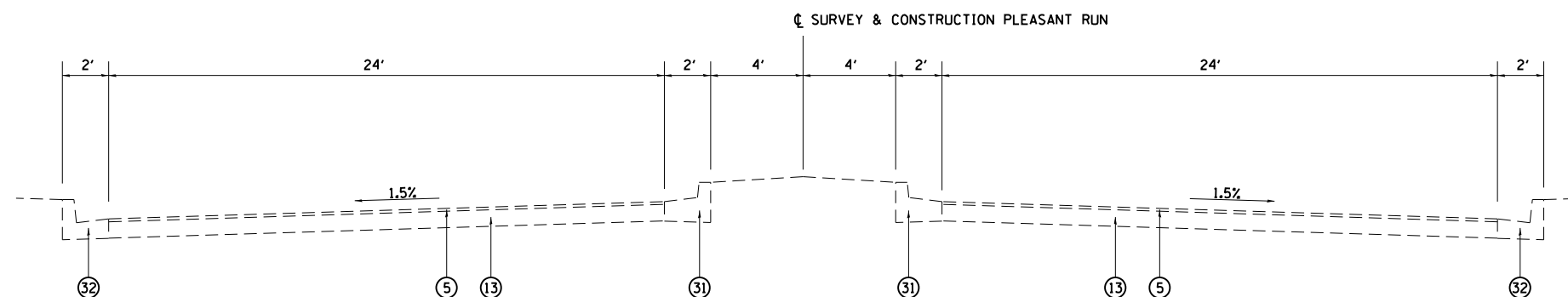


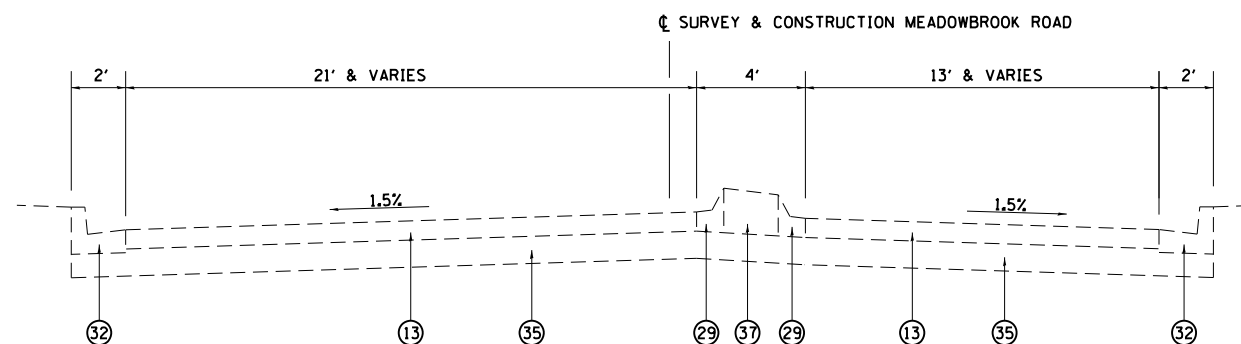
- ① EXISTING PCC PAVEMENT, 8"
- ② EXISTING PCC PAVEMENT, 9"
- ③ EXISTING PCC BASE COURSE, 9"
- ④ EXISTING HOT-MIX ASPHALT RESURFACING, 1 1/4"
- ⑤ EXISTING HOT-MIX ASPHALT RESURFACING, 1 1/2"
- ⑥ EXISTING HOT-MIX ASPHALT RESURFACING, 2 1/2"
- ⑦ EXISTING HOT-MIX ASPHALT RESURFACING, 1" TO 3 1/2" VAR.
- ⑧ EXISTING HOT-MIX ASPHALT RESURFACING, 4"
- ⑨ EXISTING HOT-MIX ASPHALT RESURFACING, 4 1/4"
- ⑩ EXISTING HOT-MIX ASPHALT RESURFACING, 5"
- ⑪ EXISTING HOT-MIX ASPHALT PAVEMENT, 7"
- ⑫ EXISTING HOT-MIX ASPHALT PAVEMENT, 8"
- ⑬ EXISTING HOT-MIX ASPHALT PAVEMENT, 8 1/2"
- ⑭ EXISTING HOT-MIX ASPHALT PAVEMENT, 9"
- ⑮ EXISTING HOT-MIX ASPHALT PAVEMENT, 10"
- ⑯ EXISTING HOT-MIX ASPHALT PAVEMENT, 10 1/2"
- ⑰ EXISTING HOT-MIX ASPHALT PAVEMENT, 11"
- ⑱ EXISTING HOT-MIX ASPHALT PAVEMENT, 11 1/2"
- ⑲ EXISTING HOT-MIX ASPHALT PAVEMENT, 12"
- ⑳ EXISTING HOT-MIX ASPHALT PAVEMENT, 13 "
- ㉑ EXISTING HOT-MIX ASPHALT PAVEMENT, 13 1/2"
- ㉒ EXISTING HOT-MIX ASPHALT W/ OIL & CHIP OVERLAY, 10"
- ㉓ EXISTING OIL & CHIP PAVEMENT, 6"
- ㉔ EXISTING OIL & CHIP PAVEMENT, 12" TO 15" VAR.
- ㉕ EXISTING AGGREGATE SHOULDERS
- ㉖ EXISTING HOT-MIX ASPHALT SHOULDERS, 8"
- ㉗ EXISTING HOT-MIX ASPHALT SHOULDERS, 12"
- ㉘ EXISTING HOT-MIX ASPHALT SHOULDERS, 15 1/4"
- ㉙ EXISTING COMBINATION CONCRETE CURB AND GUTTER, TYPE M-6.06
- ㉚ EXISTING COMBINATION CONCRETE CURB AND GUTTER, TYPE M-6.12
- ㉛ EXISTING COMBINATION CONCRETE CURB AND GUTTER, TYPE B-6.12
- ㉜ EXISTING COMBINATION CONCRETE CURB AND GUTTER, TYPE B-6.18
- ㉝ EXISTING COMBINATION CONCRETE CURB AND GUTTER, TYPE B-6.24
- ㉞ EXISTING STABILIZED SUB-BASE, 4"
- ㉟ EXISTING LIME MODIFIED SUB-BASE, 12"
- ㊱ EXISTING SUB-BASE GRANULAR MATERIAL
- ㊲ EXISTING CONCRETE MEDIAN
- ㊳ EXISTING CONCRETE MEDIAN SURFACE, 4"
- ㊴ EXISTING SIDEWALK, 4"



**ARCHER ELEVATOR ROAD**  
**EXISTING TYPICAL**  
 STA. 11+62.00 TO STA. 18+50.00



**PLEASANT RUN**  
**EXISTING TYPICAL**  
 STA. 8+50.67 TO STA. 9+75.32



**MEADOWBROOK ROAD**  
**EXISTING TYPICAL**  
 STA. 11+48.63 TO STA. 11+85.95

FILE NAME =	USER NAME = sparksgw	DESIGNED - JAW	REVISED -
ei:\pw\work\p1dot\sparksgw\10373645\0672890-sht-typical02.dgn		DRAWN - JCW	REVISED -
	PLOT SCALE = 7.0588 ' / in.	CHECKED - AWM	REVISED -
	PLOT DATE = Feb-04-2014 01:29:25PM	DATE - 12/04/2013	REVISED -

**STATE OF ILLINOIS**  
**DEPARTMENT OF TRANSPORTATION**

**SIDE ROAD**  
**EXISTING TYPICAL SECTIONS**

SCALE: N/A SHEET NO. OF SHEETS STA. TO STA.

F.A.U. RTE.	SECTION	COUNTY	TOTAL SHEETS	SHEET NO.
8012	21(W-3, TS-1, RS-7)	SANGAMON	679	41
CONTRACT NO. 72890			ILLINOIS FED. AID PROJECT	