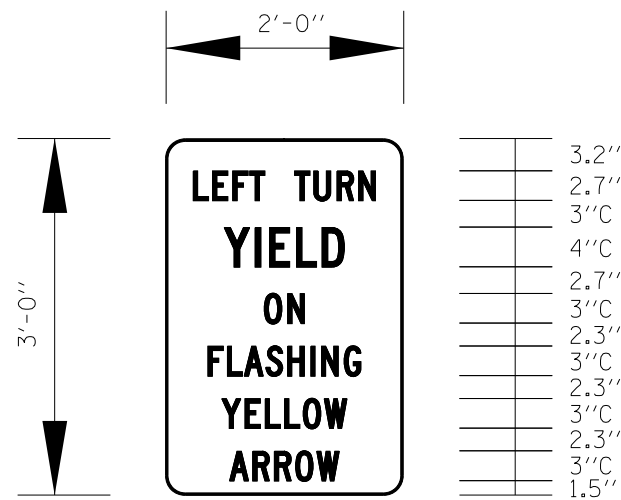
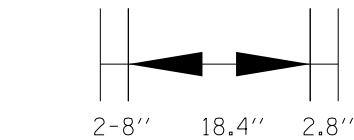


6.0" Radius, 1.3" Border, White on Green;  
 Arrow 133 - 30.0" 180°; [E AST] E Mod 2K; [Decatur] ClearviewHwy-5-W;  
 Table of letter and object lefts.

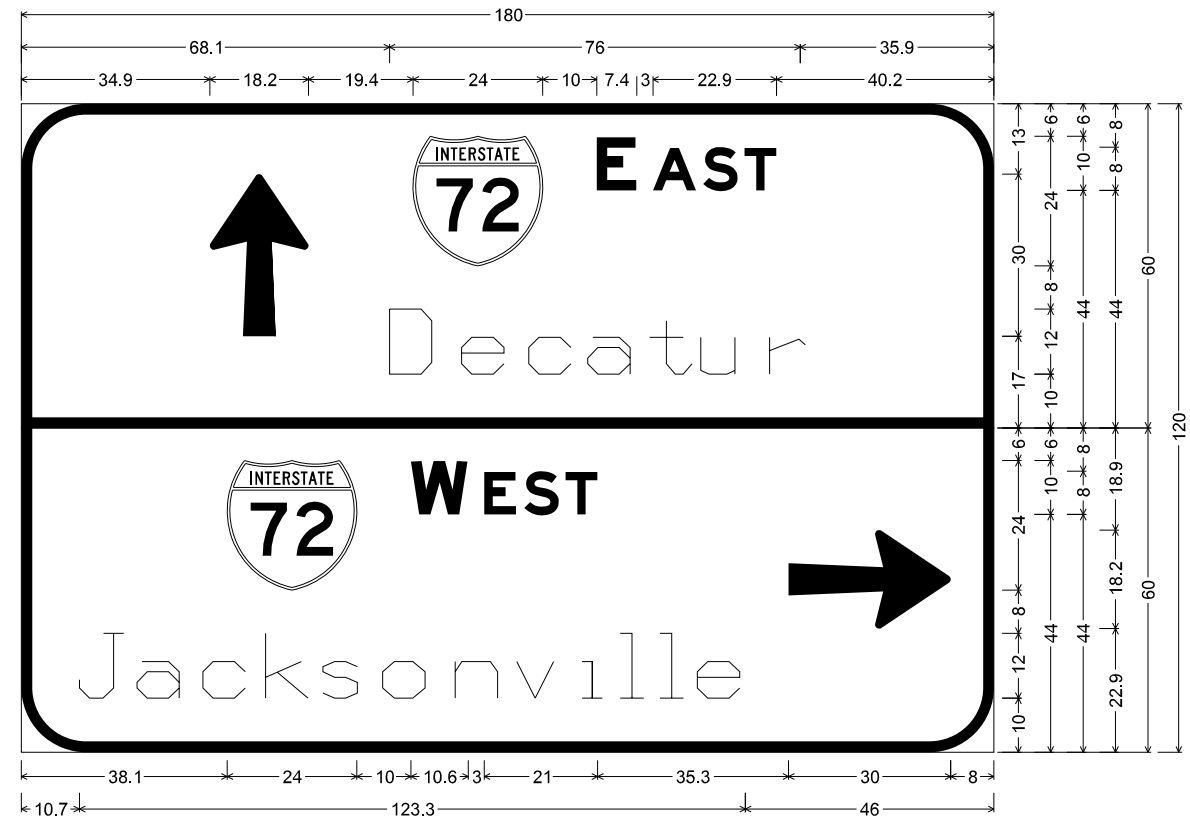
←	72	E	A	S	T	
8.0	50.4	84.4	94.8	104.0	111.7	
D	e	c	a	t	u	r
46.0	59.4	71.8	82.7	94.1	103.6	116.4



BORDER  
 R=2"  
 TH=0.25"



Panel Style: flashing yellow arrow.ssi  
 M.U.T.C.D.: 2009 Edition



12.0" Radius, 2.0" Border, White on Green;  
 Arrow 133 - 30.0" 90°; [E AST] E Mod 2K; [Decatur] ClearviewHwy-5-W;  
 12.0" Radius, 2.0" Border, White on Green;  
 [W EST] E Mod 2K; [Jacksonville] ClearviewHwy-5-W; Arrow 133 - 30.0" 0°;  
 Table of letter and object lefts.

↑	72	E	A	S	T						
34.9	72.5	106.5	116.9	126.2	133.8						
D	e	c	a	t	u	r					
68.1	81.5	93.9	104.8	116.3	125.8	138.5					
72	W	E	S	T	⇒						
38.1	72.1	85.7	93.1	100.7	142.0						
J	a	c	k	s	o	n	v	i	l	l	e
10.7	21.4	33.6	45.2	55.8	66.9	80.3	91.7	103.8	110.8	118.2	125.1

FILE NAME =	USER NAME = sparksgw	DESIGNED -	REVISED -
ct:\pw\work\p\dot\sparksgw\10371563\SIGN	DETAILS.dgn	DRAWN -	REVISED -
Default	PLOT SCALE = 40.0000' / in.	CHECKED -	REVISED -
	PLOT DATE = Feb-04-2014 01:47:25PM	DATE -	REVISED -

STATE OF ILLINOIS  
 DEPARTMENT OF TRANSPORTATION

SIGN DETAILS

SCALE: SHEET OF SHEETS STA. TO STA.

F.A.U. RTE.	SECTION	COUNTY	TOTAL SHEETS	SHEET NO.
8012	.	SANGAMON	679	404
CONTRACT NO. 72890			ILLINOIS FED. AID PROJECT	