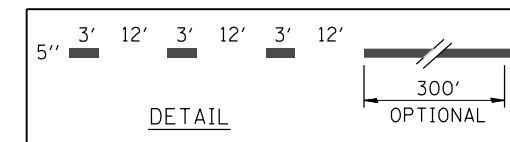
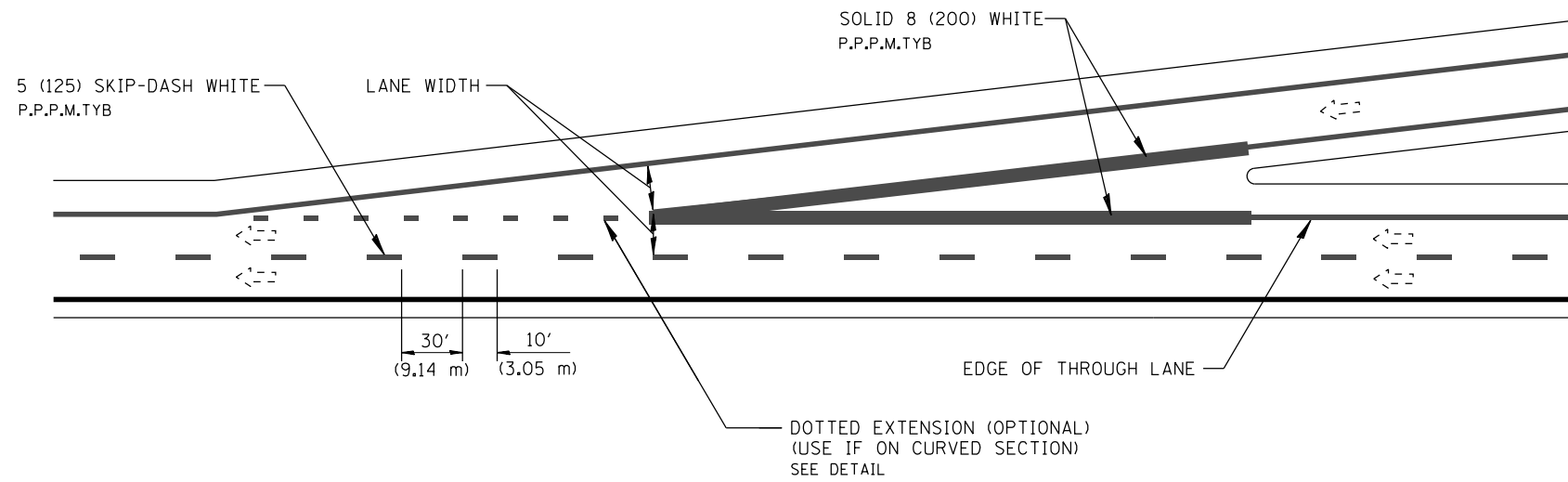
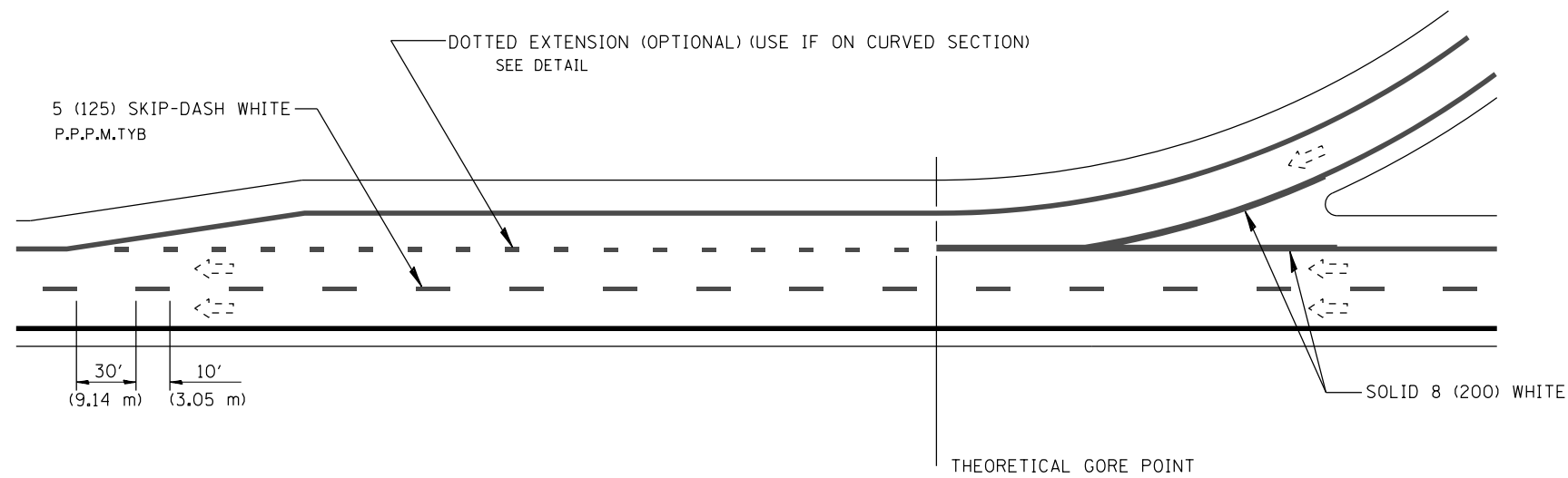


A - TAPERED ACCELERATION LANE



B - PARALLEL ACCELERATION LANE



ENTRANCE RAMP MARKINGS

All dimensions are in inches (millimeters) unless otherwise noted.

FILE NAME =	USER NAME = sparksgw	DESIGNED -	REVISED -
c:\pwork\pwork\sparksgw\0373645\0678890-sht-district.details.dgn		DRAWN - GWS	REVISED -
	PLOT SCALE = 100.0000' / in.	CHECKED -	REVISED -
DBPaveMark	PLOT DATE = Feb-04-2014 01:49:49PM	DATE - 2013-01	REVISED -

**STATE OF ILLINOIS
DEPARTMENT OF TRANSPORTATION**

**D6 PAVEMENT MARKING STANDARD
ENTRANCE RAMP MARKINGS**

SCALE: SHEET 15 OF 17 SHEETS STA. TO STA.

F.A.U. RTE.	SECTION	COUNTY	TOTAL SHEETS	SHEET NO.
8012	21(W-3, TS-1, RS-7)	SANGAMON	679	467
CONTRACT NO. 72890			ILLINOIS FED. AID PROJECT	