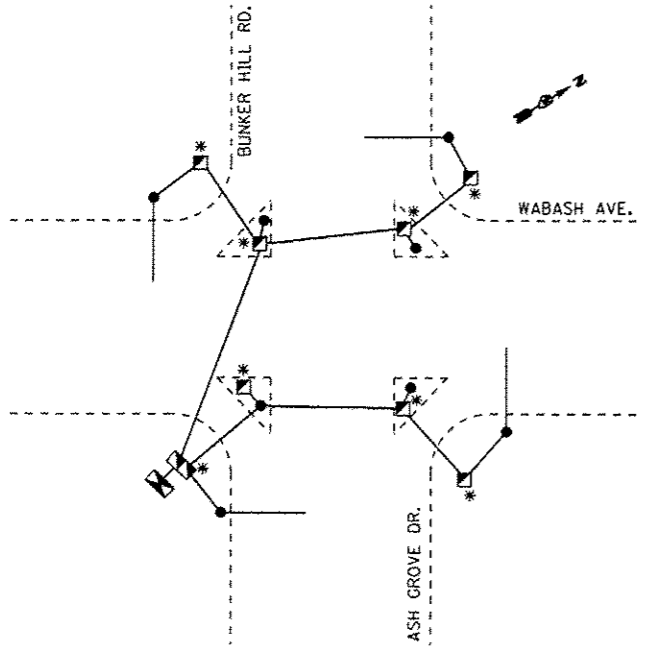
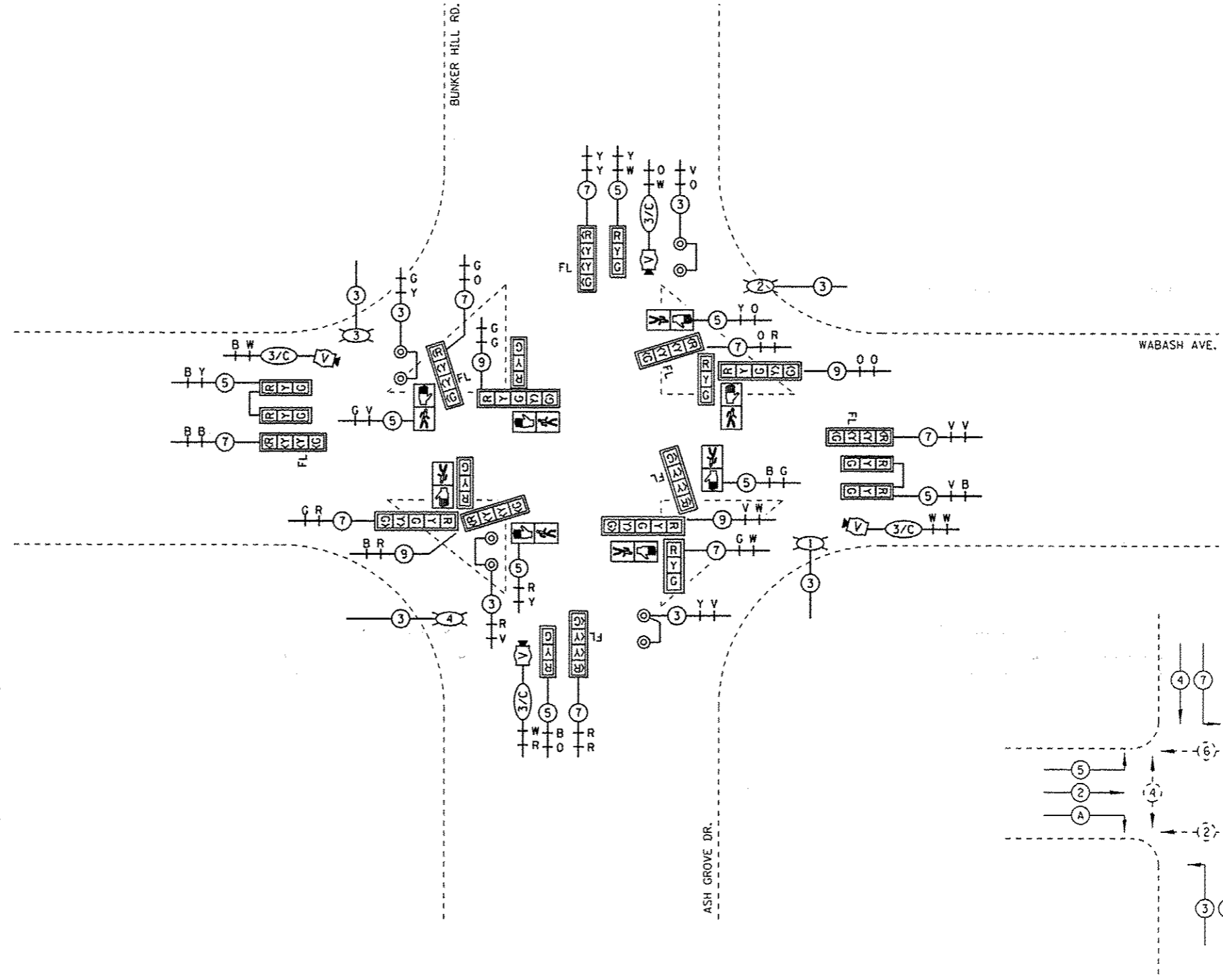
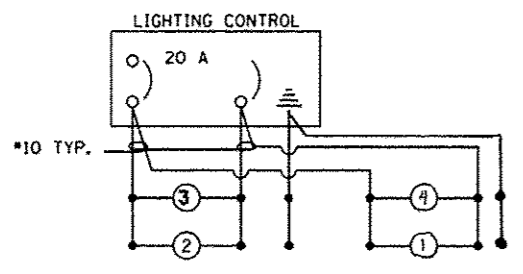
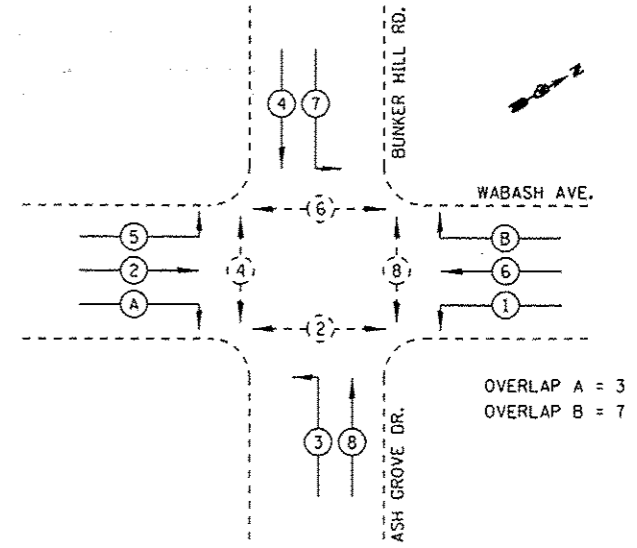


PROPOSED CONTROLLER



GROUNDING SCHEMATIC

* GROUNDING CABLE SPLICED BUT NOT BONDED TO COMPOSITE CONCRETE HANDHOLE



PHASE DESIGNATION DIAGRAM

OVERLAP A = 3
OVERLAP B = 7

REV

NOT TO SCALE

USER NAME : sporkage	DESIGNED -	REVISED - WCD 10/17/2013	STATE OF ILLINOIS DEPARTMENT OF TRANSPORTATION	PROPOSED CABLE PLAN WABASH AVE & ASH GROVE/BUNKER HILL RD.		F.A.U. RTE. 8012	SECTION 21HW-3, TS-1, RS-7)	COUNTY SANGAMON	TOTAL SHEETS 679	SHEET NO. 348
PLOT SCALE : 48.0000' / in.	DRAWN - BDM	REVISED -		SCALE:	SHEET NO. 13 OF 37 SHEETS	STA.	TO STA.	CONTRACT NO. 72890		ILLINOIS FED. AID PROJECT
PLOT DATE : Feb-04-2014 01:45:06PM	CHECKED - JSA	REVISED -								
	DATE - 7/15/09	REVISED -								