

F.A. RTE.	SECTION	COUNTY	TOTAL SHEETS	SHEET NO.
*	D6 DE MISC 2014-2	**	12	1
ILLINOIS			CONTRACT NO. 72G66	

* - FAP 658, FAU 8006 OVER FAI 72, FAP 10
 ** - MORGAN, SANGAMON

STATE OF ILLINOIS

DEPARTMENT OF TRANSPORTATION

DIVISION OF HIGHWAYS

PROPOSED
 HIGHWAY PLANS

VARIOUS ROUTES [FAP 658 (OLD IL 29 / WALNUT ST),
 FAU 8006 OVER FAI 72 (OLD IL 4/OLD CHATHAM RD), & FAP 10 (IL 267)
 SECTION D6 DE MISC 2014-2]

D-96-036-14



INDEX OF SHEETS

- 1 COVER SHEET
- 2 GENERAL NOTES, MIXTURE TABLES
- 3-4 SUMMARY OF QUANTITIES
- 5-11 PLAN SHEETS
- 12 TRAFFIC CONTROL DETAIL

LIST OF HIGHWAY STANDARDS

- 000001-06
- 606001-05
- 606301-04
- 606306-03
- 701201-04
- 701311-03
- 701602-07
- 782001
- BLR 21-9

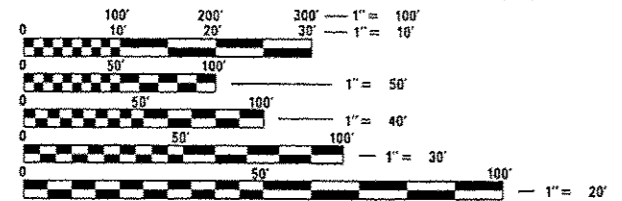
CURB & MEDIAN REPAIR, BRIDGE APPROACH & PAVEMENT PATCHING
 MORGAN & SANGAMON COUNTIES
 C-96-036-14

LOCATION 1 (WALNUT ST)
 ADT: 7800 (2012)
 PV: 94.55%
 SU: 3.85%
 MU: 1.60%

LOCATION 2 (OLD CHATHAM RD)
 ADT: 8300 (2012)
 PV: 96.45%
 SU: 2.71%
 MU: 0.84%

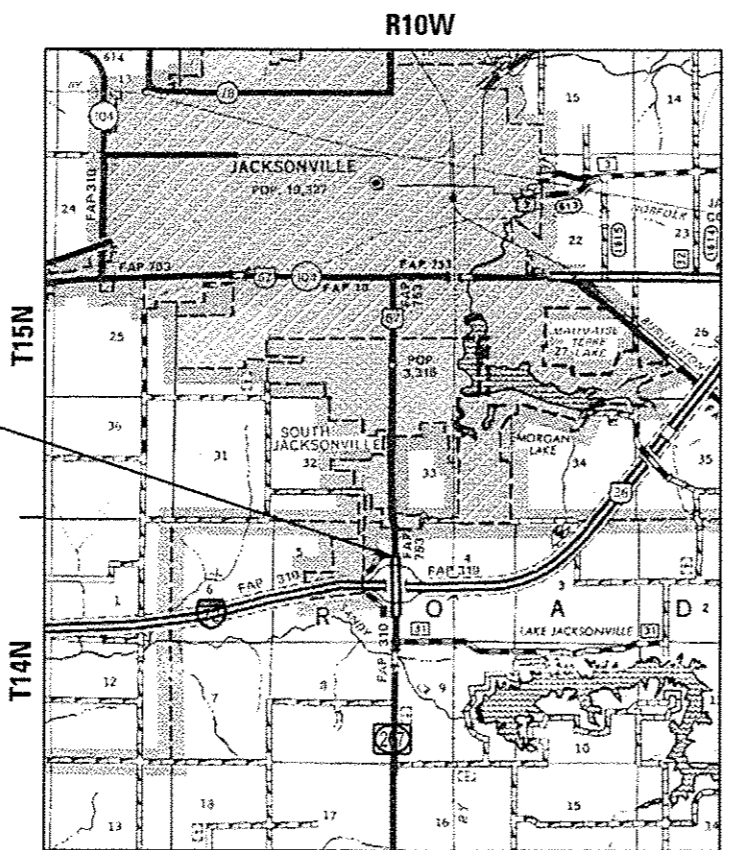
LOCATION 3 (IL 267)
 ADT: 7650 (2012)
 PV: 89.74%
 SU: 8.17%
 MU: 2.09%

LOCATION #3
 IL 267

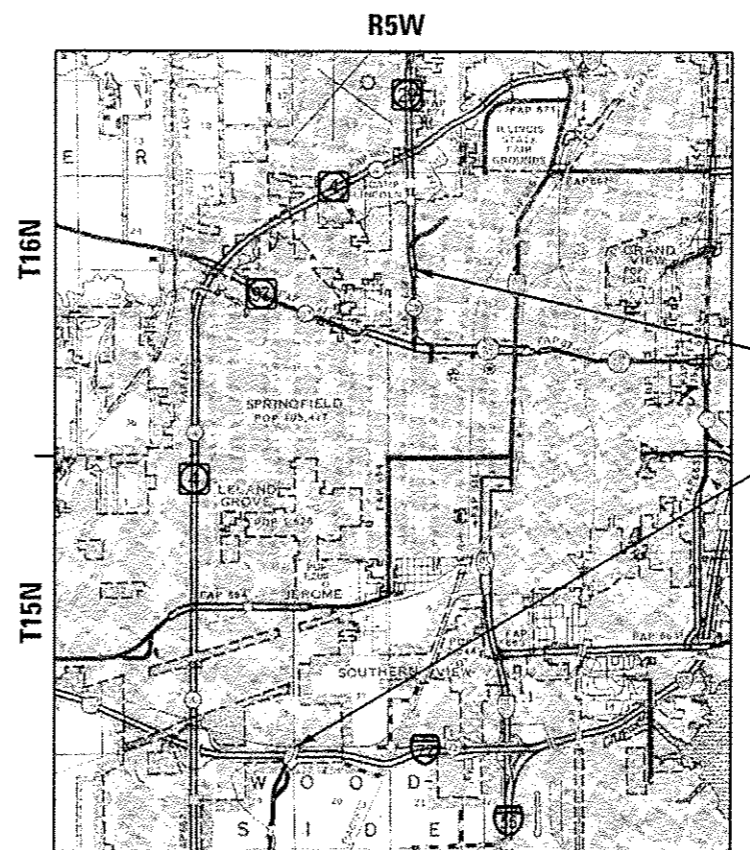


FULL SIZE PLANS HAVE BEEN PREPARED USING STANDARD ENGINEERING SCALES. REDUCED SIZED PLANS WILL NOT CONFORM TO STANDARD SCALES. IN MAKING MEASUREMENTS ON REDUCED PLANS, THE ABOVE SCALES MAY BE USED.

J.U.L.I.E.
 JOINT UTILITY LOCATION INFORMATION FOR EXCAVATION
 1-800-892-0123
 OR 811



SOUTH JACKSONVILLE, MORGAN COUNTY



SPRINGFIELD, SANGAMON COUNTY

LOCATION #1
 WALNUT ST

LOCATION #2
 OLD CHATHAM RD

STATE OF ILLINOIS
 DEPARTMENT OF TRANSPORTATION
 DIVISION OF HIGHWAYS

SUBMITTED Feb 7 20 14
Rgr 2 Drake
 DEPUTY DIRECTOR OF HIGHWAYS, REGION ENGINEER

March 21 20 14
John D. Baranzelli, P.E.
 ENGINEER OF DESIGN AND ENVIRONMENT

March 21 20 14
Omer Osman, P.E.
 DIRECTOR OF HIGHWAYS, CHIEF ENGINEER

PROJECT ENGINEER: VINCE MADONIA (217) 785-9046
 PROJECT MANAGER: JON KELLEY (217) 785-2739

PROJECT LOCATION MAPS

PRINTED BY THE AUTHORITY
 OF THE STATE OF ILLINOIS

CONTRACT NO. 72G66