

STATE OF ILLINOIS
DEPARTMENT OF TRANSPORTATION
DIVISION OF HIGHWAYS

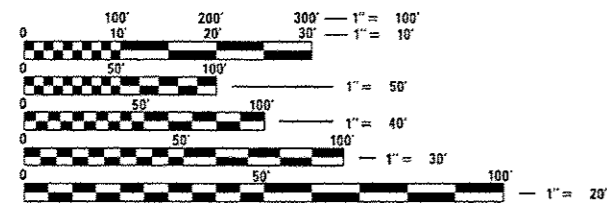
**PROPOSED
HIGHWAY PLANS**

VARIOUS ROUTES
SECTION D6 SIGNING 2014
PROJECT ACHSIP-0005(986)
VARIOUS LOCATIONS IN DISTRICT 6
(INSIDE AND OUTSIDE SPRINGFIELD MPO)
VARIOUS COUNTIES

C-96-048-14

F.A.* RTE.	SECTION	COUNTY	TOTAL SHEETS	SHEET NO.
VAR	D6 SIGNING 2014	VARIOUS	37	1
ILLINOIS			CONTRACT NO. 72G77	
• VARIOUS				

FOR INDEX OF SHEETS, SEE SHEET NO. 2

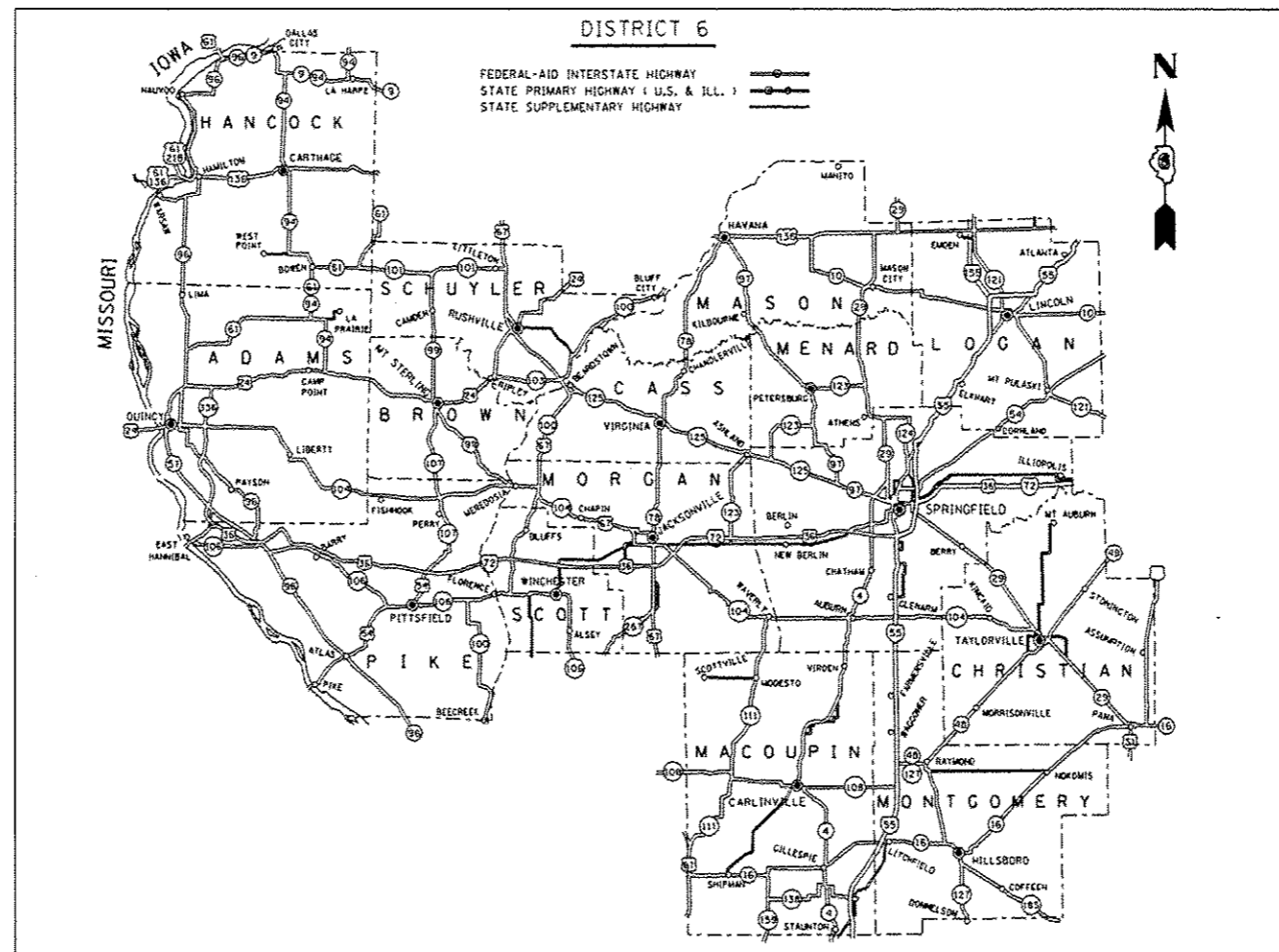


FULL SIZE PLANS HAVE BEEN PREPARED USING STANDARD ENGINEERING SCALES. REDUCED SIZED PLANS WILL NOT CONFORM TO STANDARD SCALES. IN MAKING MEASUREMENTS ON REDUCED PLANS, THE ABOVE SCALES MAY BE USED.

J.U.L.I.E.
JOINT UTILITY LOCATION INFORMATION FOR EXCAVATION
1-800-892-0123
OR 811

SENIOR ENGINEER: MARK DUST (217) 785-0597
TEAM LEADER: GLENN STARKE (217) 524-0086

CONTRACT NO. 72G77



STATE OF ILLINOIS
DEPARTMENT OF TRANSPORTATION
DIVISION OF HIGHWAYS

SUBMITTED *February 4, 2014*
Raymond L. Driskell
DEPUTY DIRECTOR OF HIGHWAYS, REGION ENGINEER

March 21, 2014
John D. Baranzelli, P.E.
ENGINEER OF DESIGN AND ENVIRONMENT

March 21, 2014
Omer Osman, P.E.
DIRECTOR OF HIGHWAYS, CHIEF ENGINEER

PRINTED BY THE AUTHORITY
OF THE STATE OF ILLINOIS

GENERAL NOTES

1. THE CONTRACTOR SHALL BE RESPONSIBLE FOR PROTECTING UTILITY PROPERTY FROM CONSTRUCTION OPERATIONS AS OUTLINED IN ARTICLE 107.31 OF THE STANDARD SPECIFICATIONS. THE JULIE NUMBER IS 800-892-0123. A MINIMUM OF FORTY-EIGHT HOURS ADVANCE NOTICE IS REQUIRED. ANY DAMAGE TO THE UNDERGROUND FACILITIES, CAUSED BY THE CONTRACTOR SHALL BE REPAIRED TO THE SATISFACTION OF THE DEPARTMENT AT THE CONTRACTOR'S EXPENSE, INCLUDING TEMPORARY REPAIRS WHICH MAY BE REQUIRED TO KEEP THE FACILITY OPERATIONAL WHILE MATERIAL IS BEING OBTAINED TO MAKE PERMANENT REPAIRS.

2. THE LOCATIONS OF THOSE BURIED AND ABOVEGROUND UTILITIES SHOWN ARE APPROXIMATE, ARE SHOWN FOR CONTRACTOR INFORMATIONAL USE ONLY, AND ARE NOT TO BE REFERENCED FOR CONSTRUCTIONS PURPOSES. THE IMPLIED PRESENCE OR ABSENCE OF UTILITIES IS NOT TO BE CONSTRUED BY THE OWNER, ENGINEER, CONTRACTOR, OR SUBCONTRACTORS TO BE AN ACCURATE AND COMPLETE REPRESENTATION OF UTILITIES THAT MAY OR MAY NOT EXIST ON THE CONSTRUCTION SITE. BURIED AND ABOVEGROUND UTILITY LOCATION, IDENTIFICATION, AND MARKING ARE THE SOLE RESPONSIBILITY OF THE CONTRACTOR. REROUTING, DISCONNECTION, PROTECTION, ETC. OF ANY UTILITIES MUST BE COORDINATED BETWEEN THE CONTRACTOR, UTILITY COMPANY, AND OWNER. SITE SAFETY, INCLUDING THE AVOIDANCE OF HAZARDS ASSOCIATED WITH BURIED AND ABOVEGROUND UTILITIES, REMAINS THE SOLE RESPONSIBILITY OF THE CONTRACTOR.

3. ALL ELEVATIONS REFER TO U.S.G.S. MEAN SEA LEVEL DATUM.

4. ANY REFERENCE TO A STANDARD IN THESE PLANS SHALL BE INTERPRETED TO MEAN THE EDITION AS INDICATED BY THE SUBNUMBER LISTED ON THE INDEX OF SHEETS OR THE COPY OF THE STANDARD INCLUDED IN THESE PLANS.

5. UNLESS NOTED OTHERWISE, STATIONS AND OFFSETS REFER TO CENTERLINE OF PROJECT.

6. IN ADDITION TO FIELD SURVEYS AND AERIAL SURVEYS, PLAN DIMENSIONS AND DETAILS RELATIVE TO THE EXISTING FACILITIES HAVE BEEN TAKEN FROM EXISTING PLANS AND ARE SUBJECT TO CONSTRUCTION VARIATIONS. IT SHALL BE THE CONTRACTOR'S RESPONSIBILITY TO VERIFY SUCH DIMENSIONS AND DETAILS IN THE FIELD. SUCH VARIATIONS SHALL NOT BE A CAUSE FOR ADDITIONAL COMPENSATION DUE TO A CHANGE IN THE SCOPE OF THE WORK. HOWEVER, THE CONTRACTOR WILL BE PAID FOR THE QUANTITY ACTUALLY FURNISHED AT THE UNIT PRICE BID FOR THE WORK.

7. THE RESIDENT ENGINEER SHALL CONTACT STUDIES & PLANS CONCERNING ANY MAJOR PLAN CHANGE TO MAKE SURE NO PREVIOUS COMMITMENTS (NOT LISTED) WERE MADE AFFECTING THE DESIGN AND ALLOW AN IMPROVED DESIGN FOR FUTURE PROJECTS.

INDEX OF SHEETS

- 1 COVER SHEET
- 2 GENERAL NOTES, INDEX OF SHEETS
- 3 SUMMARY OF QUANTITIES
- 4-6 SCHEDULE OF QUANTITIES
- 7-8 SIGNAGE DETAIL SHEETS
- 9-21 LOCATION MAP SHEETS
- 22-33 CHEVRON SIGNING PLAN SHEETS
- 34-37 DELINEATOR PLACEMENT PLAN SHEETS

HIGHWAY STANDARDS

- 635001-01
- 701001-02
- 701006-05
- 701101-04
- 701106-02
- 701201-04
- 701301-04
- 701426-06
- 701456-03
- 701501-06
- 701901-03
- 720006-04
- 720011-01
- 728001-01
- 729001-01
- 731001-01

DISTRICT SIX	
EXAMINED <u>06/30</u> 20 <u>14</u>	
<i>William W. Burger</i> OPERATIONS ENGINEER	
EXAMINED <u>JANUARY 30</u> 20 <u>14</u>	
<i>Ferry</i> PROJECT IMPLEMENTATION ENGINEER	
EXAMINED <u>Jan 30</u> 20 <u>14</u>	
<i>2RMU</i> PROGRAM DEVELOPMENT ENGINEER	

FILE NAME *	USER NAME * a.roughah	DESIGNED -	REVISED -	STATE OF ILLINOIS DEPARTMENT OF TRANSPORTATION	INDEX OF SHEETS AND HIGHWAY STANDARDS	F.A. RTE.	SECTION	COUNTY	TOTAL SHEETS	SHEET NO.	
c:\pwork\p\dot\stroughah\d0364369\06	Z077.sht-gannote.dgn	DRAWN -	REVISED -			VAR	06 SIGNING 2014	.	3T	2	
	PLOT SCALE * 100.0000 / in.	CHECKED -	REVISED -			ILLINOIS FED. AID PROJECT					
Default	PLOT DATE = Feb-03-2014 03:01:03PM	DATE -	REVISED -			SCALE:	SHEET	OF	SHEETS	STA.	TO STA.

CODE NO.	ITEM	UNIT	TOTAL QUANTITY	90% FED 10% STATE	
				CONSTRUCTION CODE	
				SANGAMON COUNTY	VARIOUS COUNTIES
				TRAFFIC SIGNS 0021 URBAN	TRAFFIC SIGNS 0021 RURAL
67100100	MOBILIZATION	L SUM	1.0	0.1	0.9
70100450	TRAFFIC CONTROL AND PROTECTION, STANDARD 701201	L SUM	1.0		1.0
70100825	TRAFFIC CONTROL AND PROTECTION, STANDARD 701456	L SUM	1.0	0.1	0.9
70102620	TRAFFIC CONTROL AND PROTECTION, STANDARD 701501	L SUM	1.0	0.1	0.9
72000100	SIGN PANEL - TYPE 1	SQ FT	1,421	132	1289
72000200	SIGN PANEL - TYPE 2	SQ FT	32		32
72400100	REMOVE SIGN PANEL ASSEMBLY - TYPE A	EACH	6		6
72800100	TELESCOPING STEEL SIGN SUPPORT	FOOT	2,530	72	2458
73000100	WOOD SIGN SUPPORT	FOOT	30		30
X0325714	FLASHING BEACON, POST MOUNTED, SOLAR POWERED INSTALLATION	EACH	4		4
X6350120	DELINEATOR REMOVAL	EACH	66		66
Z0024478	FLEXIBLE DELINEATORS	EACH	694	188	506
X0327728	BLINDER FOR SIGN	EACH	3		3

SIGNING SCHEDULE - OUTSIDE MPO

LOCATION	MUTCD	DIMENSIONS	AREA OF EACH SIGN (SQ FT)	NO. OF SIGNS	CHEVRON SIGNING SPACING (FOOT)	PROPOSED POST LENGTH (FOOT)	72000100	72000200	72400100	72800100	73000100	X0325T14	BLINDER FOR SIGN (EACH)
							SIGN PANEL TYPE 1 (SQ FT)	SIGN PANEL TYPE 2 (SQ FT)	REMOVE SIGN PANEL ASSEMBLY TYPE A (EACH)	TELESCOPING STEEL SIGN SUPPORT (FOOT)	WOOD SIGN SUPPORT (FOOT)	FLASHING BEACON, POST MOUNTED, SOLAR POWERED INSTALLATION (EACH)	
ADAMS COUNTY													
001-01	W1-8	18" X 24"	3.0	18	160	12	54.0			108			
BROWN COUNTY													
005-01	W1-2(L)	30" X 30"	6.3	1		14	6.3			14			
005-02	W1-6	48" X 24"	8.0	1		12	8.0			24			
CASS COUNTY													
009-01	W1-2(L)	30" X 30"	6.3	1		14	6.3			14			
009-02	W3-1	30" X 30"	6.3	1		14	6.3			14			
009-03	W1-8	18" X 24"	3.0	14	160	12	42.0			84			
009-04	W1-8	18" X 24"	3.0	34	160	12	102.0			204			
009-05												2	
009-06	W1-10(R) EXIST. W2-2	36" X 36"	9.0	1		15	9.0			15			
CHRISTIAN COUNTY													
011-01	W1-8	18" X 24"	3.0	14	120	12	42.0			84			
HANCOCK COUNTY													
034-01	W1-2(L)	30" X 30"	6.3	1		14	6.3			14			
	W1-2(R)	30" X 30"	6.3	1		14	6.3			14			
034-02	RS PANEL(A)	2" X 60"	0.8	22			17.6						
	W1-8	18" X 24"	3.0	32	120	12	96.0			220			
034-03	W13-1P (40 MPH) EXIST. R2-1 (40 MPH)	18" X 18"	2.3	1			2.3						2
MACOUPIN COUNTY													
059-01	W1-10(R)	36" X 36"	9.0	1		15	9.0			15			
	W1-2(L)	30" X 30"	6.3	1		14	6.3			14			
059-02	W1-2(R)	30" X 30"	6.3	1		14	6.3			14			
	W1-10(L)	30" X 30"	6.3	1		14	6.3			14			
059-03	W1-10(R)	30" X 30"	6.3	1		14	6.3			14			
059-04	W1-10(L)	30" X 30"	6.3	1		14	6.3			14			
059-05	W1-10(R)	36" X 36"	9.0	1		15	9.0			15			
	W1-10(L)	36" X 36"	9.0	1		15	9.0			15			
	R2-1 (50 MPH)	24" X 30"	5.0	1		14	5.0			14			
	R2-1 (55 MPH)	24" X 30"	5.0	1		14	5.0			14			
059-06	W1-4(R)	30" X 30"	6.3	1		14	6.3			14			
	W13-1P (40 MPH)	18" X 18"	2.3	1			2.3						
	W3-5 (50 MPH)	36" X 36"	9.0	1		15	9.0			15			
	W1-8	18" X 24"	3.0	40	120	12	120.0			240			
059-07	W1-8	18" X 24"	3.0	1	120	12	3.0			12			
MASON COUNTY													
063-01	W3-1	30" X 30"	6.3	4		14	25.0			56			
063-02	W1-2(L)	30" X 30"	6.3	1		14	6.3			14			
	W1-2(R)	30" X 30"	6.3	1		14	6.3			14			
063-03	W1-10(R)	36" X 36"	9.0	1		15	9.0			15			
MONTGOMERY COUNTY													
068-01	W1-8	18" X 24"	3.0	40	120	12	120.0			240			
MORGAN COUNTY													
069-01	W1-4(R)	30" X 30"	6.3	2		14	12.5			28			
069-02	S5-1	24" X 48"	8.0	1		16	8.0		1	16		1	
069-03	W10-2	36" X 36"	9.0	2		15	18.0			30			
069-04	W10-3	36" X 36"	9.0	2		15	18.0			30			
069-05	W10-2	36" X 36"	9.0	2		15	18.0			30			
069-06	W1-10(R) EXIST. R1-1	36" X 36"	9.0	1		15	9.0			15			1
PIKE COUNTY													
075-01	W1-2(R)	30" X 30"	6.3	1		14	6.3			14			
	R1-1	48" X 48"	16.0	2		14		32.0		28			
075-02	W3-1	30" X 30"	6.3	2		14	12.5		1	14	14	1	
075-03	W1-8	18" X 24"	3.0	24	160	12	72.0			144			
075-04	W1-8	18" X 24"	3.0	6	160	12	18.0			36			
075-05	W1-8	18" X 24"	3.0	24	120	12	72.0			144			
075-06	W1-5(L)	30" X 30"	6.3	1		14	6.3			14			
	W1-5(R)	30" X 30"	6.3	1		14	6.3			14			
075-07	W1-5(L)	30" X 30"	6.3	1		14	6.3			14			
	W1-5(R)	30" X 30"	6.3	1		14	6.3			14			
075-08	EXIST. R1-1												1
075-09	EXIST. R1-1												1
OUTSIDE MPO SUB TOTALS							1,062.4	32.0	6	2,127	30	4	3

FILE NAME =	USER NAME = sparkgr	DESIGNED -	REVISED -	STATE OF ILLINOIS DEPARTMENT OF TRANSPORTATION	SCHEDULE OF QUANTITIES				F.A. #	SECTION	COUNTY	TOTAL SHEETS	SHEET NO.
077-sht-schedule.dgn		DRAWN -	REVISED -		SCALE:	SHEET 1	OF 3 SHEETS	STA.	TO STA.	VAR	06 SIGNING 2014	37	4
PLOT SCALE = 100,0000 / in		CHECKED -	REVISED -		CONTRACT NO. 72677								
PLOT DATE = Feb-04-2014 04:11:55PM		DATE -	REVISED -		ILLINOIS FED. AID PROJECT								

SIGNING SCHEDULE – OUTSIDE MPO (CONT.)

LOCATION	MUTCD	DIMENSIONS	AREA OF EACH SIGN (SQ FT)	NO. OF SIGNS	CHEVRON SIGNING SPACING (FOOT)	PROPOSED POST LENGTH (FOOT)	72000100	72000200	72400100	72800100	73000100	X0325714	BLINDER FOR SIGN (EACH)
							SIGN PANEL TYPE 1 (SQ FT)	SIGN PANEL TYPE 2 (SQ FT)	REMOVE SIGN PANEL ASSEMBLY TYPE A (EACH)	TELESCOPING STEEL SIGN SUPPORT (FOOT)	WOOD SIGN SUPPORT (FOOT)	FLASHING BEACON, POST MOUNTED, SOLAR POWERED INSTALLATION (EACH)	
SANGAMON COUNTY													
084-06	W1-8	18" X 24"	3.0	32	160	12	96.0				192		
	RS PANEL(A)	2" X 60"	0.8	32			25.6						
084-07	W2-1	30" X 30"	6.3	2		14	12.5				28		
	W16-80P(EB)	48" X 15"	5.0	1			5.0						
	W16-80P(WB)	48" X 15"	5.0	1			5.0						
084-08	R1-1	30" X 30"	6.3	1		13	6.3				13		
	W1-7	48" X 24"	8.0	1		12	8.0				24		
	W3-1	30" X 30"	6.3	1		14	6.3				14		
SCHUYLER COUNTY													
085-01	RS PANEL(A)	2" X 60"	0.8	40			32.0						
085-02	W1-8	18" X 24"	3.0	10	120	12	30.0				60		
OUTSIDE MPO SUB TOTALS							226.6	0.0	0	331	0	0	0
OUTSIDE MPO TOTALS							1,289.0	32.0	6	2,458	30	4	3

SIGNING SCHEDULE – INSIDE MPO

LOCATION	MUTCD	DIMENSIONS	AREA OF EACH SIGN (SQ FT)	NO. OF SIGNS	CHEVRON SIGNING SPACING (FOOT)	PROPOSED POST LENGTH (FOOT)	72000100	72000200	72400100	72800100	73000100	X0325714	BLINDER FOR SIGN (EACH)
							SIGN PANEL TYPE 1 (SQ FT)	SIGN PANEL TYPE 2 (SQ FT)	REMOVE SIGN PANEL ASSEMBLY TYPE A (EACH)	TELESCOPING STEEL SIGN SUPPORT (FOOT)	WOOD SIGN SUPPORT (FOOT)	FLASHING BEACON, POST MOUNTED, SOLAR POWERED INSTALLATION (EACH)	
SANGAMON COUNTY													
084-01	RS PANEL(B)	2" X 84"	1.2	34			40.8						
084-02	RS PANEL(B)	2" X 84"	1.2	42			50.4						
084-04	W3-3	30" X 30"	6.3	1		14	6.3			14			
084-09	W1-10(L)	36" X 36"	9.0	2		15	18.0			30			
	W16-8P	36" X 8"	2.0	2			4.0						
084-10	W1-5(L)	30" X 30"	6.3	1		14	6.3			14			
	W1-5(R)	30" X 30"	6.3	1		14	6.3			14			
INSIDE MPO TOTALS							132.0	0.0	0	72	0	0	0

SIGNING SCHEDULE – PROJECT TOTALS

LOCATION	72000100	72000200	72400100	72800100	73000100	X0325714	BLINDER FOR SIGN (EACH)
	SIGN PANEL TYPE 1 (SQ FT)	SIGN PANEL TYPE 2 (SQ FT)	REMOVE SIGN PANEL ASSEMBLY TYPE A (EACH)	TELESCOPING STEEL SIGN SUPPORT (FOOT)	WOOD SIGN SUPPORT (FOOT)	FLASHING BEACON, POST MOUNTED, SOLAR POWERED INSTALLATION (EACH)	
OUTSIDE MPO TOTALS	1,289.0	32.0	6	2,458	30	4	3
INSIDE MPO TOTALS	132.0	0.0	0	72	0	0	0
PROJECT TOTALS	1,420.9	32.0	6	2,530	30	4	3

03 20 11

DELINEATOR SCHEDULE - OUTSIDE MPO

LOCATION	DELINEATOR SPACING	X6350120	Z0024478		
		DELINEATOR REMOVAL (EACH)	FLEXIBLE DELINEATORS (EACH)		
			WHITE	YELLOW	TOTAL
LOGAN COUNTY					
054-01					
I-55 STA. 328+00 TO STA. 384+00 STA. 454+89 TO STA. 467+89 (SB) STA. 467+00 TO STA. 473+00 (NB)	SEE SHEETS 34-35 OF 37	0 0 0	13 5 3	21 5 3	34 10 6
I-55/ I1 TO INTERCHANGE RAMP A - STA. 2+00 TO STA. 32+00 RAMP B - STA. 3+00 TO STA. 28+00 RAMP C - STA. 2+00 TO STA. 25+00 RAMP D - STA. 0+00 TO STA. 22+00	SEE SHEETS 34-35 OF 37	8 4 8 6	31 24 17 22	23 22 11 16	54 46 28 38
I-55/ I-155 INTERCHANGE RDWY A - STA. 308+79 TO STA. 444+96 RDWY B - STA. 1+74 TO STA. 9+74 RDWY C - STA. 0+00 TO STA. 45+00 RAMP D - STA. 23+20 TO STA. 35+96 RAMP E - STA. 1+34 TO STA. 7+34 RDWY F - STA. 37+87 TO STA. 51+92	SEE SHEETS 34-35 OF 37	8 0 12 8 6 0	32 4 29 5 4 9	29 4 31 6 4 6	61 8 60 11 8 15
LOCATION TOTALS		60	198	181	379
054-02					
I-55 STA. 305+23 TO STA. 378+23	SEE SHEETS 36-37 OF 37	6	0	73	73
SANGAMON COUNTY					
084-03					
I-55 STA. 297+17 TO STA. 341+17	150' C. TO C.	0	0	54	54
OUTSIDE MPO TOTALS		66	198	308	506

DELINEATOR SCHEDULE - INSIDE MPO


LOCATION	DELINEATOR SPACING	X6350120	Z0024478		
		DELINEATOR REMOVAL (EACH)	FLEXIBLE DELINEATORS (EACH)		
			WHITE	YELLOW	TOTAL
SANGAMON COUNTY					
084-05					
I-72 STA. 105+87 TO STA. 179+87	150' C. TO C.	0	94	94	188
INSIDE MPO TOTALS		0	94	94	188

DELINEATOR SCHEDULE - PROJECT TOTALS

LOCATION	X6350120	Z0024478		
	DELINEATOR REMOVAL (EACH)	FLEXIBLE DELINEATORS (EACH)		
		WHITE	YELLOW	TOTAL
OUTSIDE MPO TOTALS	66	198	308	506
INSIDE MPO TOTALS	0	94	94	188
PROJECT TOTALS	66	292	402	694

SEE P. 30

FILE NAME :	USER NAME : sparksg	DESIGNED -	REVISED -	STATE OF ILLINOIS DEPARTMENT OF TRANSPORTATION	SCHEDULE OF QUANTITIES				F.A. RTE.	SECTION	COUNTY	TOTAL SHEETS	SHEET NO.
c:\p\work\p10dot\sparksg\10364367\0672077-sht-schedule.dgn		DRAWN -	REVISED -		SCALE:	SHEET 3	OF 3	SHEETS	STA.	TO STA.	ILLINOIS FED. AID PROJECT	37	6
PLOT SCALE : 100.0000' / in		CHECKED -	REVISED -						VAR	06 SIGNING 2014	*		
PLOT DATE : Feb-04-2014 04:11:56PM		DATE -	REVISED -									CONTRACT NO. 72G77	



R1-1
30" x 30"
6.3 SQ. FT.
SIGN PANEL - TYPE 1


48" x 48"
16.0 SQ. FT.
SIGN PANEL - TYPE 2




R2-1(50)
24" x 30"
5.0 SQ. FT.
SIGN PANEL - TYPE 1




R2-1(55)
24" x 30"
5.0 SQ. FT.
SIGN PANEL - TYPE 1




W1-2(L)
30" x 30"
6.3 SQ. FT.
SIGN PANEL - TYPE 1




W1-2(R)
30" x 30"
6.3 SQ. FT.
SIGN PANEL - TYPE 1



W1-4(L)
30" x 30"
6.3 SQ. FT.
SIGN PANEL - TYPE 1




W1-4(R)
30" x 30"
6.3 SQ. FT.
SIGN PANEL - TYPE 1




W1-5(L)
30" x 30"
6.3 SQ. FT.
SIGN PANEL - TYPE 1




W1-5(R)
30" x 30"
6.3 SQ. FT.
SIGN PANEL - TYPE 1




W1-6
48" x 24"
8.0 SQ. FT.
SIGN PANEL - TYPE 1




W1-7
48" x 24"
8.0 SQ. FT.
SIGN PANEL - TYPE 1




W1-8
18" x 24"
3.0 SQ. FT.
SIGN PANEL - TYPE 1



W1-10(L)
36" x 36"
9.0 SQ. FT.
SIGN PANEL - TYPE 1



W1-10(R)
36" x 36"
9.0 SQ. FT.
SIGN PANEL - TYPE 1



W1-10a(R)
36" x 36"
9.0 SQ. FT.
SIGN PANEL - TYPE 1


FILE NAME =	USER NAME = sparksgw	DESIGNED -	REVISED -
c:\pwork\pwork\sparksgw\0364369\0672077-sht-sign_details.dgn		DRAWN -	REVISED -
Default	PLOT SCALE = 40.0000' / in.	CHECKED -	REVISED -
	PLOT DATE = Feb-04-2014 04:13:23PM	DATE -	REVISED -

**STATE OF ILLINOIS
DEPARTMENT OF TRANSPORTATION**


SIGN DETAILS

SCALE: SHEET 1 OF 2 SHEETS STA. TO STA.


F.A. RTE.	SECTION	COUNTY	TOTAL SHEETS	SHEET NO.
	D6 SIGNING 2014		37	7
ILLINOIS FED. AID PROJECT			CONTRACT NO. 72G77	



W2-1
30" x 30"
6.3 SQ. FT.
SIGN PANEL - TYPE 1




W3-1
30" x 30"
6.3 SQ. FT.
SIGN PANEL - TYPE 1




W3-3
30" x 30"
6.3 SQ. FT.
SIGN PANEL - TYPE 1



W3-5
36" x 36"
9.0 SQ. FT.
SIGN PANEL - TYPE 1



W10-2
36" x 36"
9.0 SQ. FT.
SIGN PANEL - TYPE 1



W10-3
36" x 36"
9.0 SQ. FT.
SIGN PANEL - TYPE 1



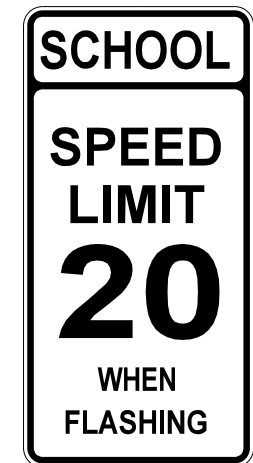
W13-1P
18" x 18"
2.3 SQ. FT.
SIGN PANEL - TYPE 1



W16-8P
36" x 8"
2.0 SQ. FT.
SIGN PANEL - TYPE 1



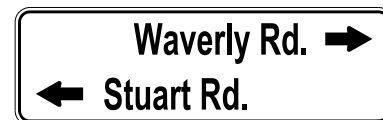
RS PANEL(A) - YELLOW
(RETROREFLECTIVE PANEL)
2" x 60"
0.8 SQ. FT.
SIGN PANEL - TYPE 1



S5-1
24" x 48"
8.0 SQ. FT.
SIGN PANEL - TYPE 1



W16-8aP (EB)
48" x 15"
5.0 SQ. FT.
SIGN PANEL - TYPE 1



W16-8aP (WB)
48" x 15"
5.0 SQ. FT.
SIGN PANEL - TYPE 1

RS PANEL(B) - YELLOW
(RETROREFLECTIVE PANEL)
2" x 84"
1.2 SQ. FT.
SIGN PANEL - TYPE 1

FILE NAME =	USER NAME = sparksgw	DESIGNED -	REVISED -
c:\pwork\pwork\sparksgw\0364369\0672077-sht-sign_details.dgn		DRAWN -	REVISED -
Default	PLOT SCALE = 40.0000' / in.	CHECKED -	REVISED -
	PLOT DATE = Feb-04-2014 04:13:23PM	DATE -	REVISED -

STATE OF ILLINOIS
DEPARTMENT OF TRANSPORTATION

SIGN DETAILS

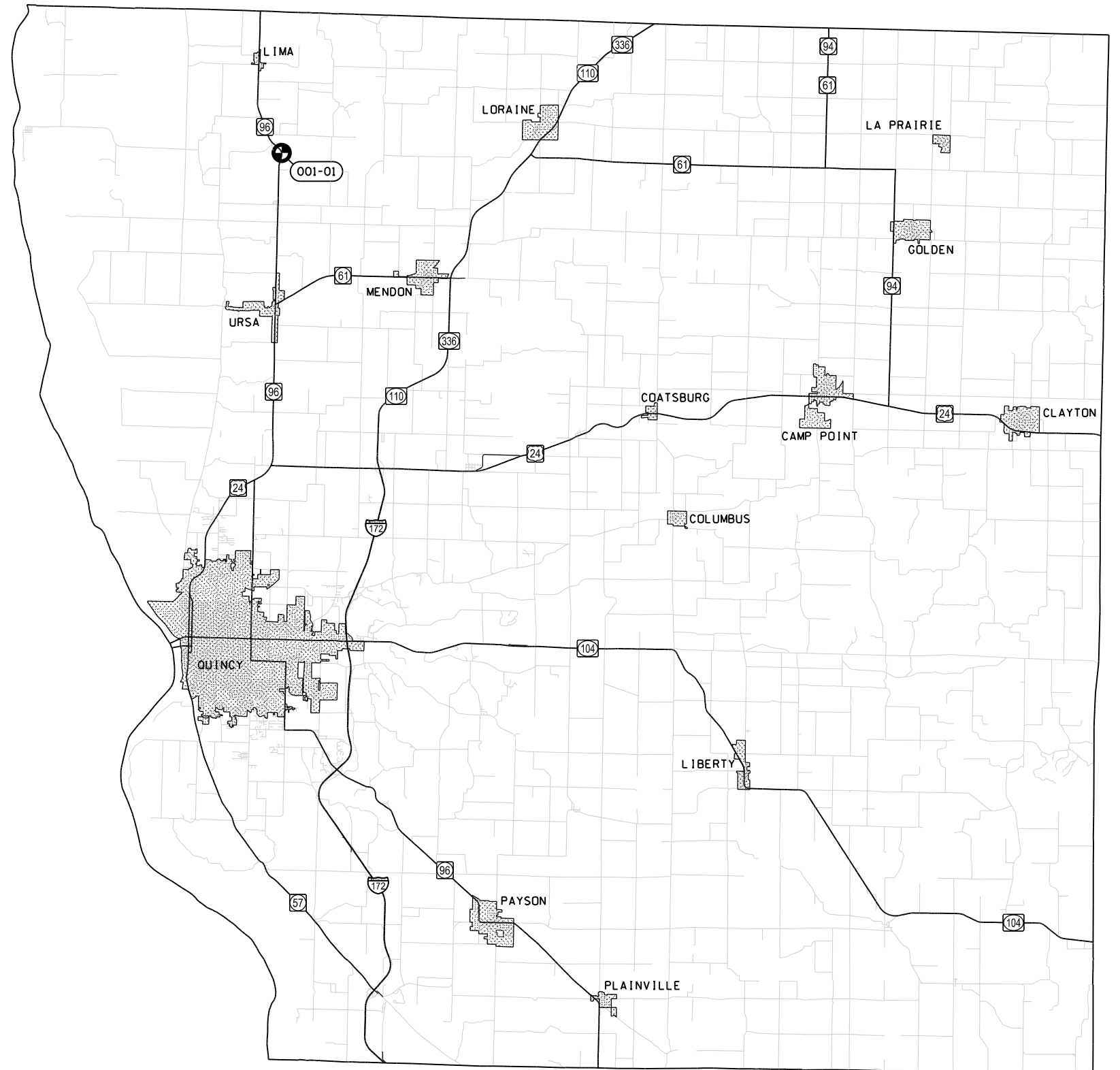
SCALE: SHEET 2 OF 2 SHEETS STA. TO STA.

F.A. RTE.	SECTION	COUNTY	TOTAL SHEETS	SHEET NO.
	D6 SIGNING 2014		37	8
ILLINOIS FED. AID PROJECT			CONTRACT NO. 72G77	



SIGNING LOCATIONS

LOCATION	DESCRIPTION	SCOPE OF WORK
001-01	FAP 506 (IL 96) - N. OF TR 79 (2550TH PL)	ADD CHEVRON SIGNS (W1-8) NB & SB



FILE NAME =	USER NAME = sparksgw	DESIGNED -	REVISED -
c:\pwork\pwork\sparksgw\0364369\0672677-sht-Location Maps-1.dgn		DRAWN -	REVISED -
Default	PLOT SCALE = 100.0000' / in.	CHECKED -	REVISED -
	PLOT DATE = Feb-04-2014 04:13:25PM	DATE -	REVISED -

**STATE OF ILLINOIS
DEPARTMENT OF TRANSPORTATION**

**LOCATION MAP
ADAMS COUNTY**

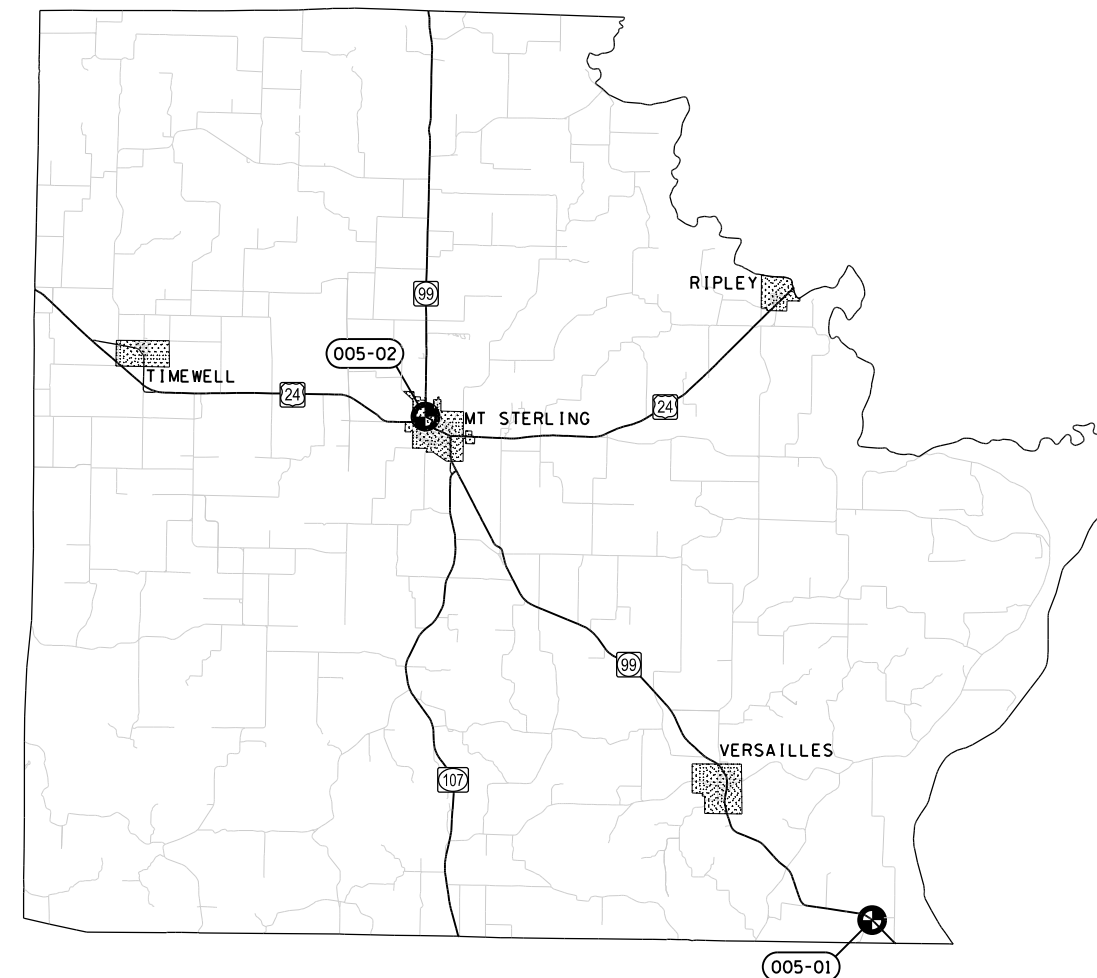
SCALE: SHEET 1 OF 13 SHEETS STA. TO STA.

F.A. RTE.	SECTION	COUNTY	TOTAL SHEETS	SHEET NO.
VAR	D6 SIGNING 2014	*	37	9
			CONTRACT NO. 72G77	
ILLINOIS FED. AID PROJECT				



SIGNING LOCATIONS

LOCATION	DESCRIPTION	SCOPE OF WORK
005-01	FAS 2585 (IL 99) - S. OF TR 214 (CR 1630 E)/TR 223 (CR 045 E)	ADD CURVE AHEAD SIGN (W1-2(L)) NB
005-02	FAP 550 (IL 99/WASHINGTON ST.)/MUN 1080 (WASHINGTON ST) & FAP 550 (IL 99/CAMDEN RD.)	ADD LEFT ARROW SIGN (W1-6) SB



BROWN COUNTY

FILE NAME =	USER NAME = sparksgw	DESIGNED -	REVISED -
c:\pw\work\p\idot\sparksgw\10364369\06726777-sht-Location Maps-1.dgn		DRAWN -	REVISED -
Default	PLOT SCALE = 100.0000' / in.	CHECKED -	REVISED -
	PLOT DATE = Feb-04-2014 04:13:26PM	DATE -	REVISED -

**STATE OF ILLINOIS
DEPARTMENT OF TRANSPORTATION**

**LOCATION MAP
BROWN COUNTY**

SCALE: SHEET 2 OF 13 SHEETS STA. TO STA.

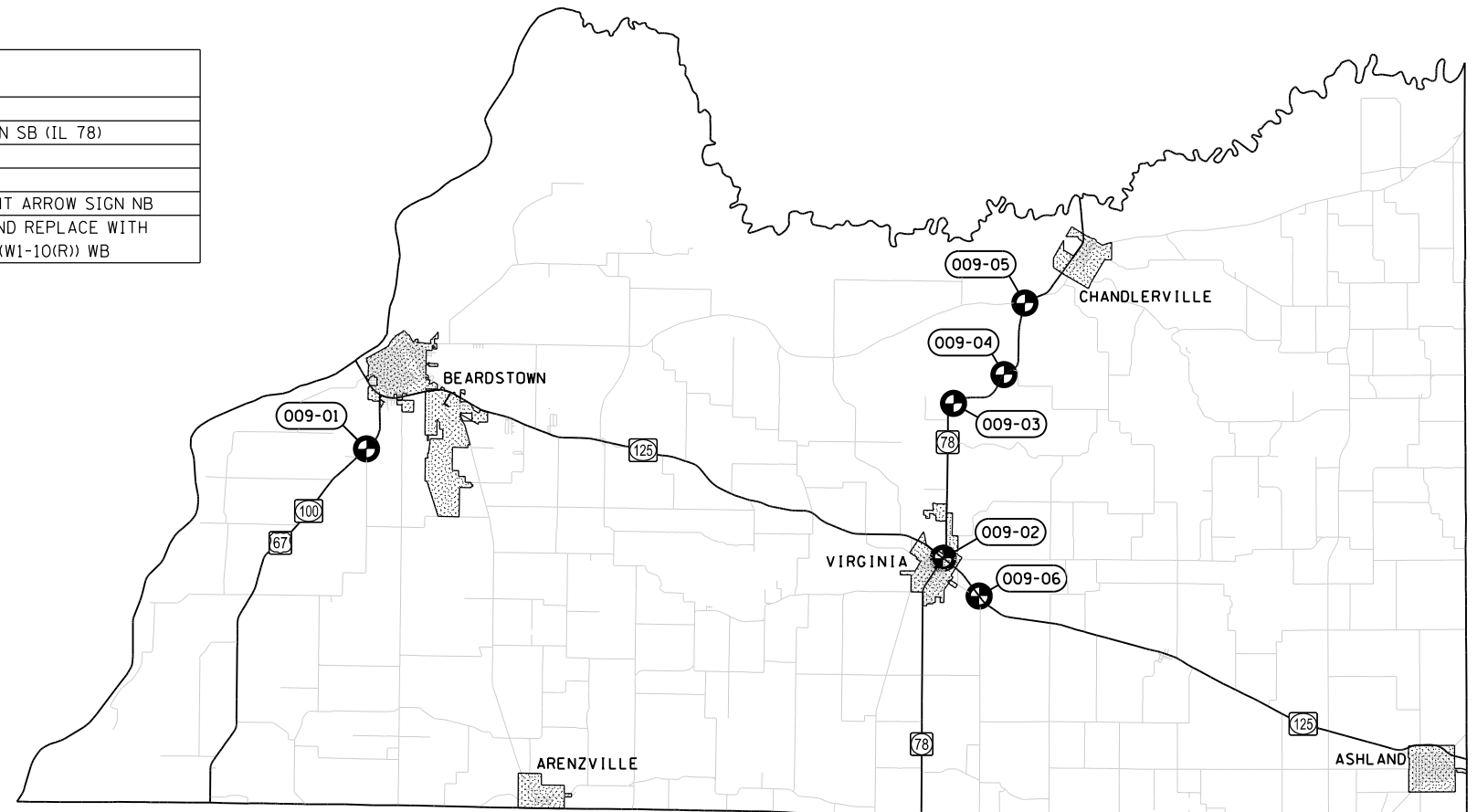
RTE.	SECTION	COUNTY	TOTAL SHEETS	SHEET NO.
VAR	D6 SIGNING 2014	*	37	10
			CONTRACT NO. 72G77	
ILLINOIS FED. AID PROJECT				

• VARIOUS



SIGNING LOCATIONS

LOCATION	DESCRIPTION	SCOPE OF WORK
009-01	FAP 310 (US 67/IL 100) - N. OF TR 18 (UPPER MEREDOSIA RD.)	ADD CURVE AHEAD SIGN (W1-2(L)) NB
009-02	FAP 614 (IL 78) & FAP 67 (IL 125) INTERSECTION	DOUBLE UP STOP AHEAD SIGN (W3-1) ON SB (IL 78)
009-03	FAP 614 (IL 78) - N. OF TR 112 (RUPPEL LN.)	ADD CHEVRON SIGNS (W1-8) NB & SB
009-04	FAP 614 (IL 78) - N. & S. OF TR 31 (PALMERTON RD.)	ADD CHEVRON SIGNS (W1-8) NB & SB
009-05	FAP 614 (IL 78) - S. OF (FAP 577) CHANDLERVILLE/BEARDSTOWN RD.	ADD FLASHING BEACON TO EXIST. RIGHT ARROW SIGN NB
009-06	FAP 67 (IL 125) & TR 115 (BEARDSTOWN ST.) INTERSECTION	REMOVE EXIST. INTERSECTION SIGN AND REPLACE WITH INTERSECTION ON CURVE AHEAD SIGN (W1-10(R)) WB



CASS COUNTY

FILE NAME =	USER NAME = sparksgw	DESIGNED -	REVISED -
c:\pwork\pwork\sparksgw\0364369\0672677-sht-Location Maps-1.dgn		DRAWN -	REVISED -
Default	PLOT SCALE = 100.0000' / in.	CHECKED -	REVISED -
	PLOT DATE = Feb-04-2014 04:13:26PM	DATE -	REVISED -

**STATE OF ILLINOIS
DEPARTMENT OF TRANSPORTATION**

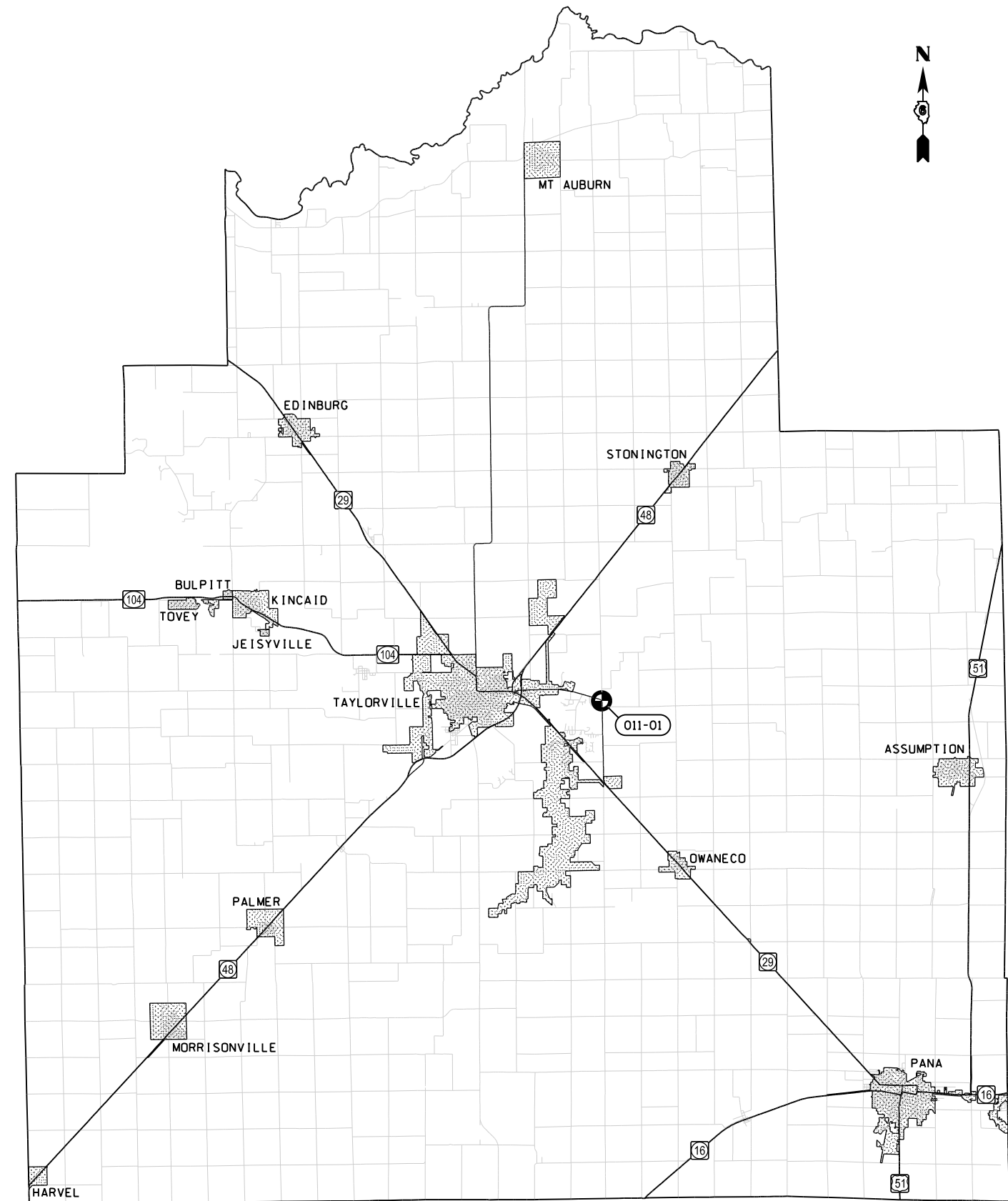
**LOCATION MAP
CASS COUNTY**

SCALE: SHEET 3 OF 13 SHEETS STA. TO STA.

F.A. RTE.	SECTION	COUNTY	TOTAL SHEETS	SHEET NO.
VAR	D6 SIGNING 2014	*	37	11
			CONTRACT NO. 72G77	
ILLINOIS FED. AID PROJECT				

SIGNING LOCATIONS

LOCATION	DESCRIPTION	SCOPE OF WORK
011-01	FAS 642 (LINCOLN TRAIL) - TR 198A (CHARLES RD.) TO TR 198B (DAVID AVE.)	ADD CHEVRON SIGNS (W1-8) NB & SB



CHRISTIAN COUNTY

FILE NAME =	USER NAME = sparksgw	DESIGNED -	REVISED -
c:\pwork\work\pwork\sparksgw\0364369\0672677-sht-Location Maps-1.dgn		DRAWN -	REVISED -
Default	PLOT SCALE = 100.0000' / in.	CHECKED -	REVISED -
	PLOT DATE = Feb-04-2014 04:13:26PM	DATE -	REVISED -

**STATE OF ILLINOIS
DEPARTMENT OF TRANSPORTATION**

**LOCATION MAP
CHRISTIAN COUNTY**

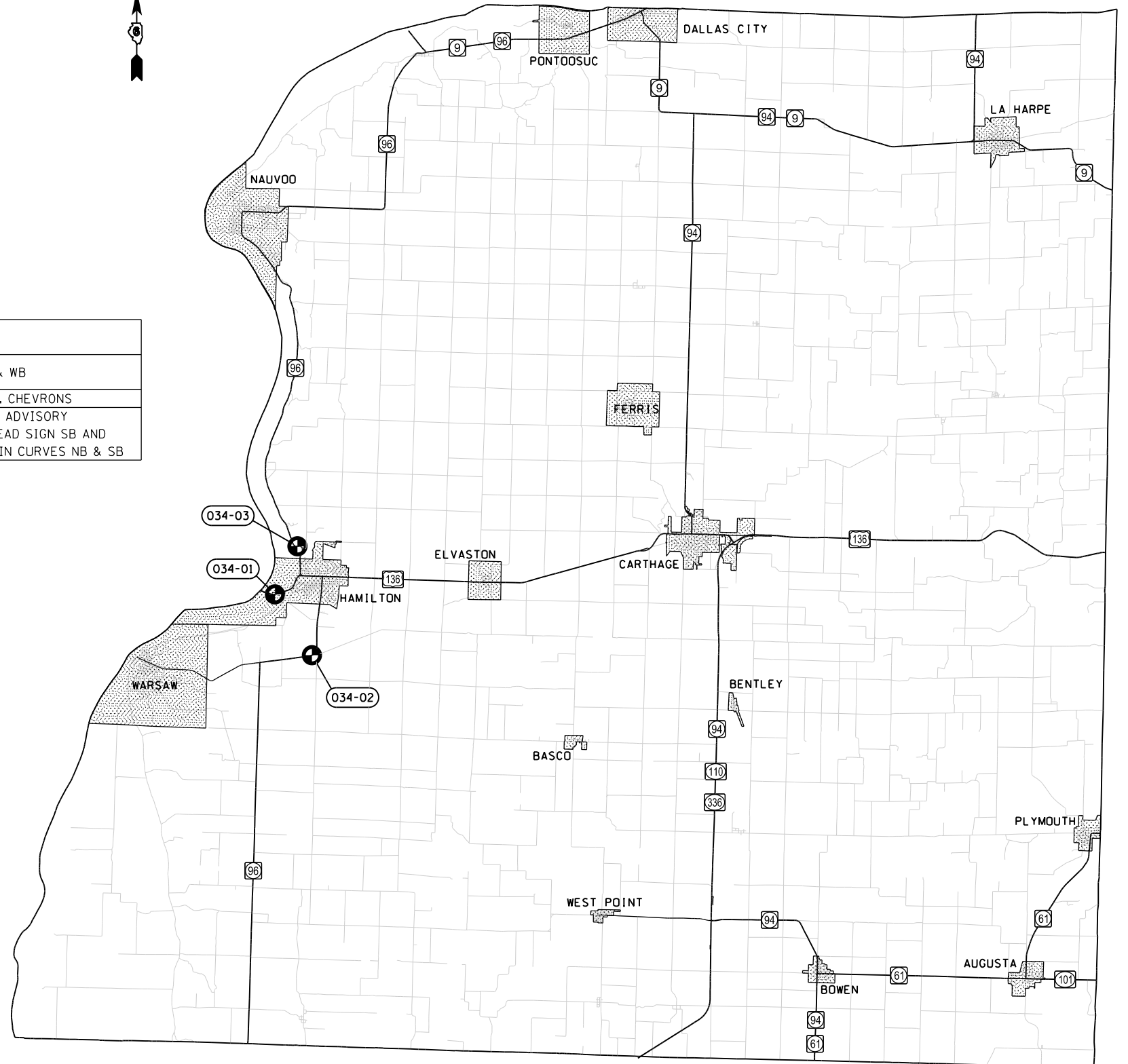
SCALE: SHEET 4 OF 13 SHEETS STA. TO STA.

F.A. RTE.	SECTION	COUNTY	TOTAL SHEETS	SHEET NO.
VAR	D6 SIGNING 2014	*	37	12
			CONTRACT NO. 72G77	
ILLINOIS FED. AID PROJECT				



SIGNING LOCATIONS

LOCATION	DESCRIPTION	SCOPE OF WORK
034-01	FAP 315 (IL 138) - 0.5 MI. E. OF IOWA STATE LINE TO E. OF KEOKUK JUNCTION RAILWAY CROSSING	ADD CURVE AHEAD SIGNS (W1-2(L) & W1-2(R)) EB & WB
034-02	FAP 506 (IL 96) - S. OF FAS 420 (SUTTER RD.)	ADD REFLECTIVE PANEL (RS PANEL (A)) TO EXIST. CHEVRONS
034-03	FAP 510 (IL 96) - N. OF TR 32 (E. CO. RD. 1430 N.)	ADD CHEVRON SIGNS (W1-8) NB & SB, ADD 40 MPH ADVISORY SPEED PLAQUE (W13-1P(40)) TO EXIST. CURVE AHEAD SIGN SB AND REMOVE EXIST. 45 MPH SPEED LIMIT SIGNS WITHIN CURVES NB & SB



HANCOCK COUNTY

FILE NAME =	USER NAME = sparksgw	DESIGNED -	REVISED -
c:\pwwork\pwwork\sparksgw\d0364369\06726777-sht-Location Maps-1.dgn		DRAWN -	REVISED -
Default	PLOT SCALE = 100.0000' / in.	CHECKED -	REVISED -
	PLOT DATE = Feb-04-2014 04:13:27PM	DATE -	REVISED -

**STATE OF ILLINOIS
DEPARTMENT OF TRANSPORTATION**

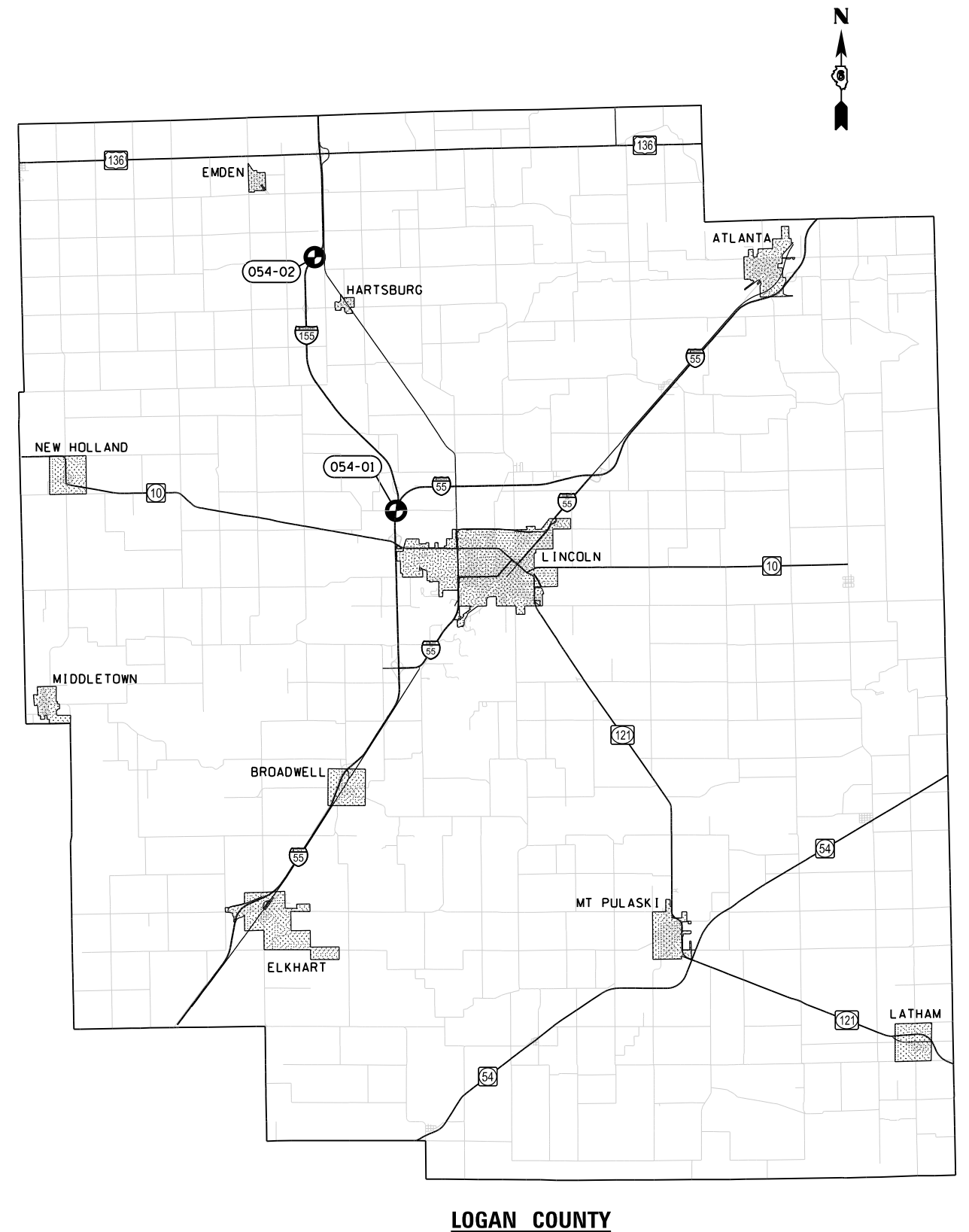
**LOCATION MAP
HANCOCK COUNTY**

SCALE: SHEET 5 OF 13 SHEETS STA. TO STA.

F.A. RTE.	SECTION	COUNTY	TOTAL SHEETS	SHEET NO.
VAR	D6 SIGNING 2014		37	13
			CONTRACT NO. 72G77	
ILLINOIS FED. AID PROJECT				

SIGNING LOCATIONS

LOCATION	DESCRIPTION	SCOPE OF WORK
054-01	FAI 55 (I-55)/FAP 717 (IL 10) INTERCHANGE & FAI 55 (I-55)/FAI 155 (I-155) INTERCHANGE	ADD FLEXIBLE DELINEATORS ALONG MEDIAN EDGE (YELLOW) AND OUTSIDE EDGE OF PAVEMENT (WHITE) NB & SB
054-02	FAI 55 (I-55) - S. OF MILE POST 7 TO N. OF MILE POST 8	ADD FLEXIBLE DELINEATORS ALONG MEDIAN EDGE (YELLOW) NB & SB



FILE NAME =	USER NAME = sparksgw	DESIGNED -	REVISED -
c:\pwork\work\pwork\sparksgw\10364369\06726777-sht-Location Maps-1.dgn		DRAWN -	REVISED -
Default	PLOT SCALE = 100.0000' / in.	CHECKED -	REVISED -
	PLOT DATE = Feb-04-2014 04:13:28PM	DATE -	REVISED -

**STATE OF ILLINOIS
DEPARTMENT OF TRANSPORTATION**

**LOCATION MAP
LOGAN COUNTY**

SCALE: SHEET 6 OF 13 SHEETS STA. TO STA.

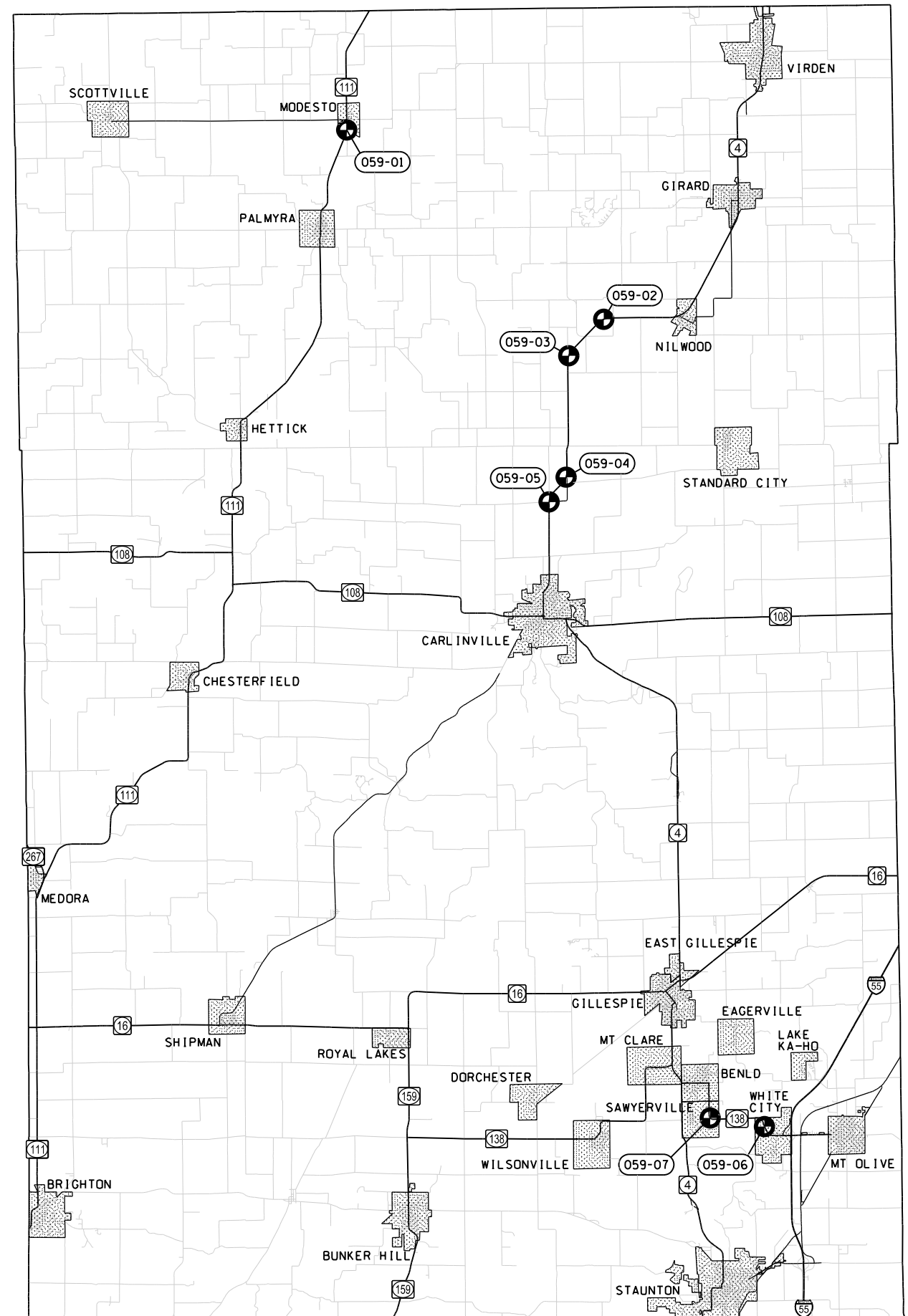
F.A. RTE.	SECTION	COUNTY	TOTAL SHEETS	SHEET NO.
VAR	D6 SIGNING 2014		37	14
			CONTRACT NO. 72G77	
ILLINOIS FED. AID PROJECT				

VARIOUS



SIGNING LOCATIONS

LOCATION	DESCRIPTION	SCOPE OF WORK
059-01	FAP 608 (IL 111) & TR 196 (HARMONY RD.) INTERSECTION	ADD INTERSECTION ON CURVE AHEAD SIGN (W1-10(R)) SB
059-02	FAP 662 (IL 4) - W. OF TR 396 (JONES RD.)/SBI 4C (DONALDSON RD.)	ADD CURVE AHEAD SIGN (W1-2(L) & W1-2(R)) NB & SB
059-03	FAP 662 (IL 4) - E. & W. OF TR 358 (MACK RD.)	ADD CURVE AHEAD SIGN (W1-10(L) & W1-10(R)) NB & SB
059-04	FAP 662 (IL 4) & SBI 4D (HARVEST RD./OLD RTE. 66) INTERSECTION	ADD INTERSECTION ON CURVE AHEAD SIGN (W1-10(R)) SB
059-05	FAP 662 (IL 4) & SBI 4D (HARVEST RD./OLD RTE. 66)/TR 187A (COLBROOK RD.)	ADD INTERSECTION ON CURVE AHEAD SIGN (W1-10(R)) NB
059-06	FAS 728 (IL 138) - W. OF MUN 6000 (SUNNY LANE)	ADD CHEVRON SIGNS (W1-8) EB & WB ADD 50 MPH AHEAD SIGN (W3-5) & 50 MPH SIGN (R2-1(50)) EB ADD REVERSE CURVE AHEAD SIGN (W1-4(R)) WITH 40 MPH ADVISORY SPEED PLAQUE (W13-1P(40)) EB AND ADD 55 MPH SIGN (R2-1(55)) WB
059-07	FAS 728 (IL 138) - E. OF MUN 3 (MAPLE ST.)	ADD CHEVRON SIGN (W1-8) EAST OF PC FOR EB TRAFFIC



MACOUPIN COUNTY

FILE NAME =	USER NAME = sparksgw	DESIGNED -	REVISED -
ct:\pw\work\p\idot\sparksgw\10364369\06726777-sht-Location Maps-1.dgn		DRAWN -	REVISED -
Default	PLOT SCALE = 100.0000' / in.	CHECKED -	REVISED -
	PLOT DATE = Feb-04-2014 04:13:28PM	DATE -	REVISED -

**STATE OF ILLINOIS
DEPARTMENT OF TRANSPORTATION**

**LOCATION MAP
MACOUPIN COUNTY**

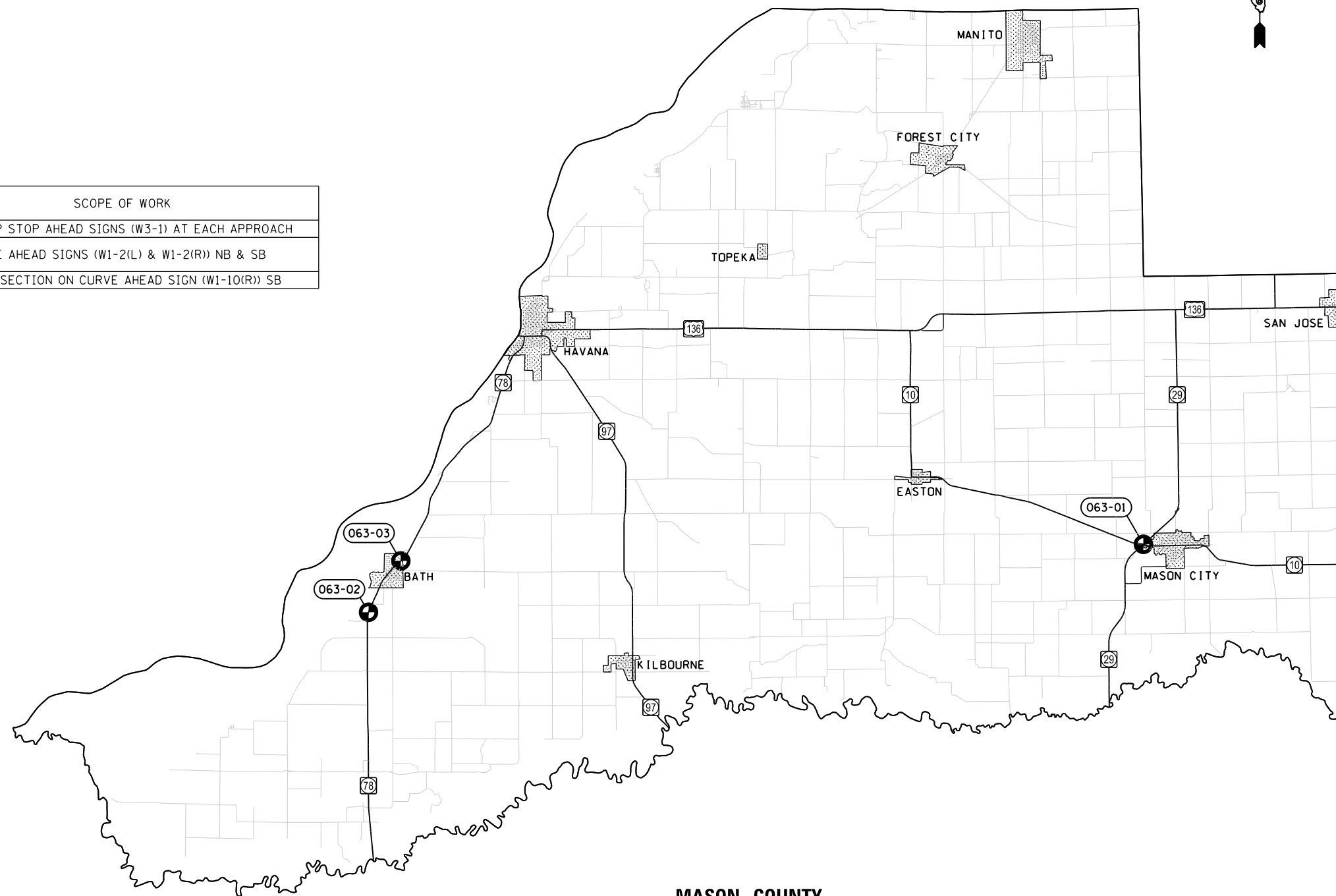
SCALE: SHEET 7 OF 13 SHEETS STA. TO STA.

F.A.R. RTE.	SECTION	COUNTY	TOTAL SHEETS	SHEET NO.
VAR	D6 SIGNING 2014		37	15
			CONTRACT NO. 72G77	
ILLINOIS FED. AID PROJECT				



SIGNING LOCATIONS

LOCATION	DESCRIPTION	SCOPE OF WORK
063-01	FAP 1585/FAP 717(IL 10) & FAP 658 (IL 29) INTERSECTION	DOUBLE UP STOP AHEAD SIGNS (W3-1) AT EACH APPROACH
063-02	FAP 614 (IL 78) - TR 161 (E. CO. RD. 750 N.) TO TR 157 (E. CO. RD. 800 N.)	ADD CURVE AHEAD SIGNS (W1-2(L) & W1-2(R)) NB & SB
063-03	FAP 614 (IL 78) & MUN 6020 (ELM ST.) INTERSECTION	ADD INTERSECTION ON CURVE AHEAD SIGN (W1-10(R)) SB



MASON COUNTY

FILE NAME =	USER NAME = sparksgw	DESIGNED -	REVISED -
c:\pwork\work\pwork\sparksgw\0364369\0672677-sht-Location Maps-2.dgn		DRAWN -	REVISED -
Default	PLOT SCALE = 100.0000' / in.	CHECKED -	REVISED -
	PLOT DATE = Feb-04-2014 04:13:31PM	DATE -	REVISED -

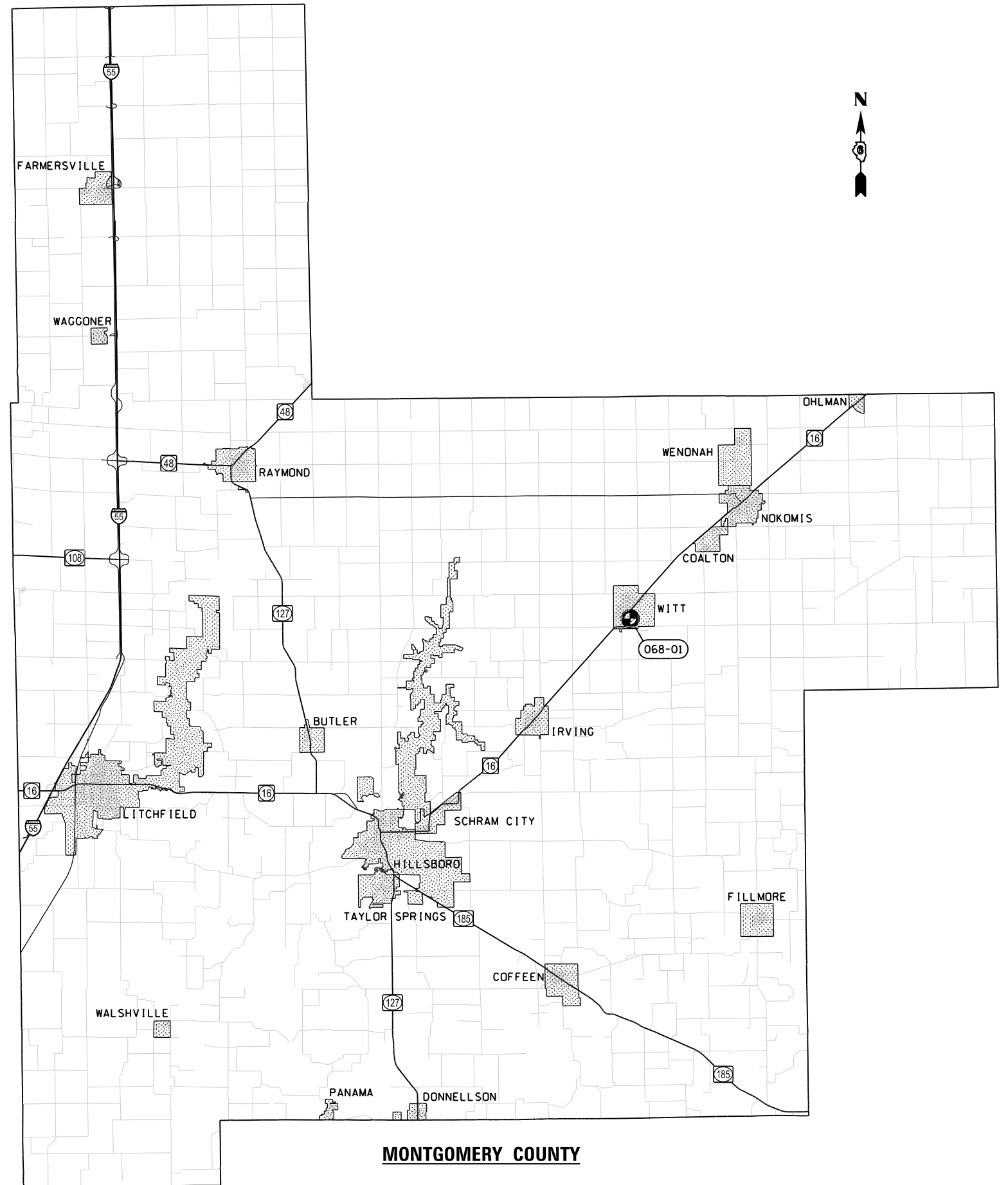
**STATE OF ILLINOIS
DEPARTMENT OF TRANSPORTATION**

LOCATION MAP MASON COUNTY		F.A. RTE.	SECTION	COUNTY	TOTAL SHEETS	SHEET NO.
		VAR	D6 SIGNING 2014	*	37	16
SCALE:	SHEET 8	OF 13 SHEETS	STA.	TO STA.	CONTRACT NO. 72G77	

F.A. RTE.	SECTION	COUNTY	TOTAL SHEETS	SHEET NO.
VAR	D6 SIGNING 2014	*	37	16
ILLINOIS FED. AID PROJECT				

SIGNING LOCATIONS

LOCATION	DESCRIPTION	SCOPE OF WORK
068-01	FAP 325 (IL 16) - MUN 3030 (OAK ST.) TO MUN 2030 (VINE ST.)	ADD CHEVRON SIGNS (W1-8) NB & SB



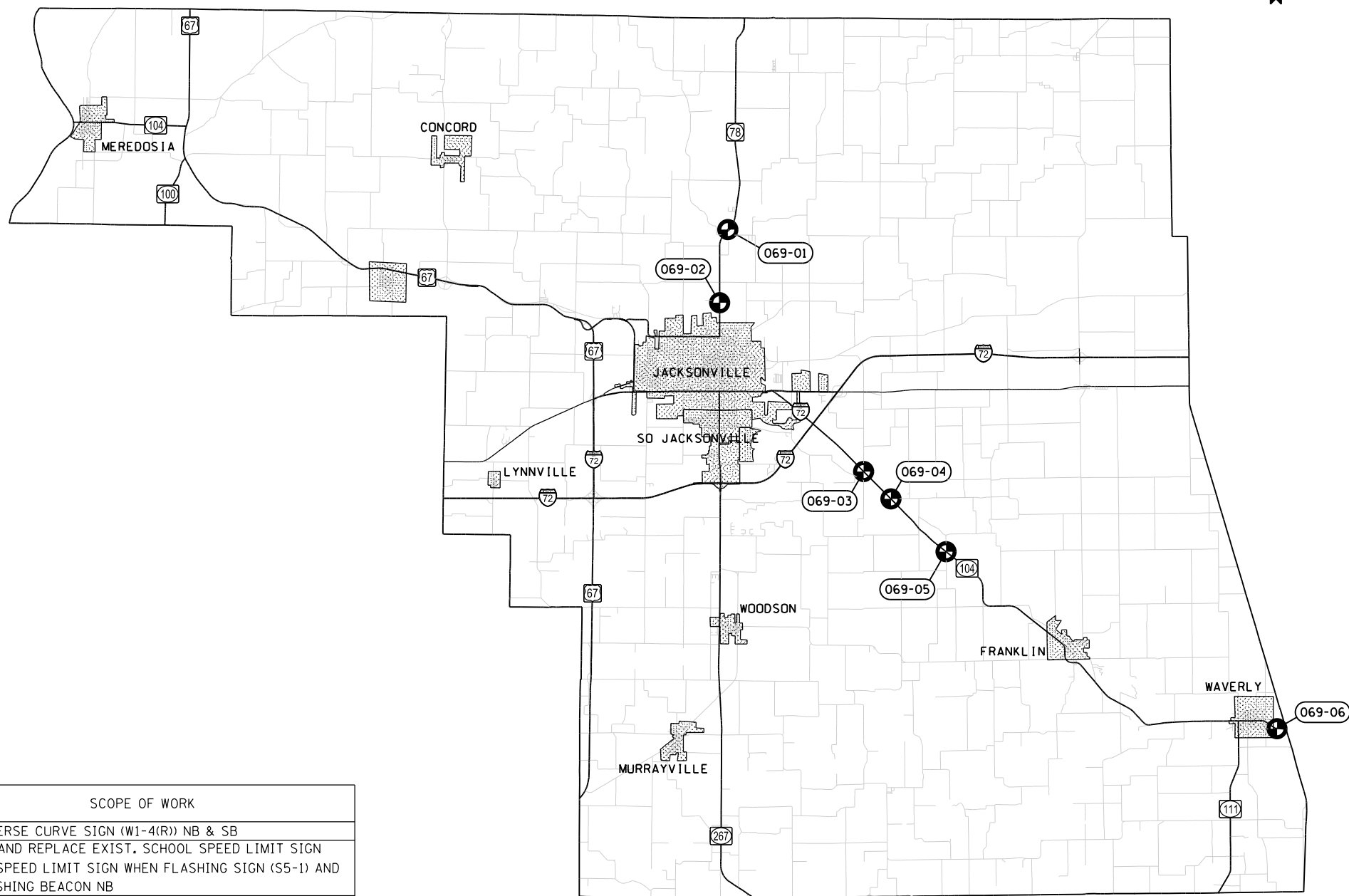
FILE NAME =	USER NAME = sparksgw	DESIGNED -	REVISED -
c:\pwork\pwork\sparksgw\0364369\0672677-sht-Location Maps-2.dgn		DRAWN -	REVISED -
Default	PLOT SCALE = 100.0000' / in.	CHECKED -	REVISED -
	PLOT DATE = Feb-04-2014 04:13:32PM	DATE -	REVISED -

**STATE OF ILLINOIS
DEPARTMENT OF TRANSPORTATION**

**LOCATION MAP
MONTGOMERY COUNTY**

SCALE: SHEET 9 OF 13 SHEETS STA. TO STA.

F.A. RTE.	SECTION	COUNTY	TOTAL SHEETS	SHEET NO.
VAR	D6 SIGNING 2014		37	17
ILLINOIS FED. AID PROJECT			CONTRACT NO. 72677	



SIGNING LOCATIONS

LOCATION	DESCRIPTION	SCOPE OF WORK
069-01	FAP 614 (IL 78) - TR 95 (ZIMMER RD.) TO TR 97A (VALEVUE ACRES DR.)	ADD REVERSE CURVE SIGN (W1-4(R)) NB & SB REMOVE AND REPLACE EXIST. SCHOOL SPEED LIMIT SIGN
069-02	FAP 614 (IL 78) - S. OF TR 137 (FAIRFIELD RD.)	SCHOOL SPEED LIMIT SIGN WHEN FLASHING SIGN (S5-1) AND ADD FLASHING BEACON NB
069-03	FAP 753 (IL 104) & TR 232 (GRINDER RD./BECKER RD.) INTERSECTION	ADD RR CROSSING AT INTERSECTION SIGN (W10-2) EB & WB
069-04	FAP 753 (IL 104) & CH 21 (LOAMI RD.) INTERSECTION	ADD RR CROSSING AT INTERSECTION SIGN (W10-3) EB & WB
069-05	FAP 753 (IL 104) & TR 296 (WOODS RD.) INTERSECTION	ADD RR CROSSING AT INTERSECTION SIGN (W10-2) EB & WB
069-06	FAP 753 (IL 104) & TR 317 (VANDALIA RD.) INTERSECTION	ADD INTERSECTION ON CURVE AHEAD SIGN (W1-10(R)) WB ADD VANES TO STOP SIGN ON VANDALIA RD. EB

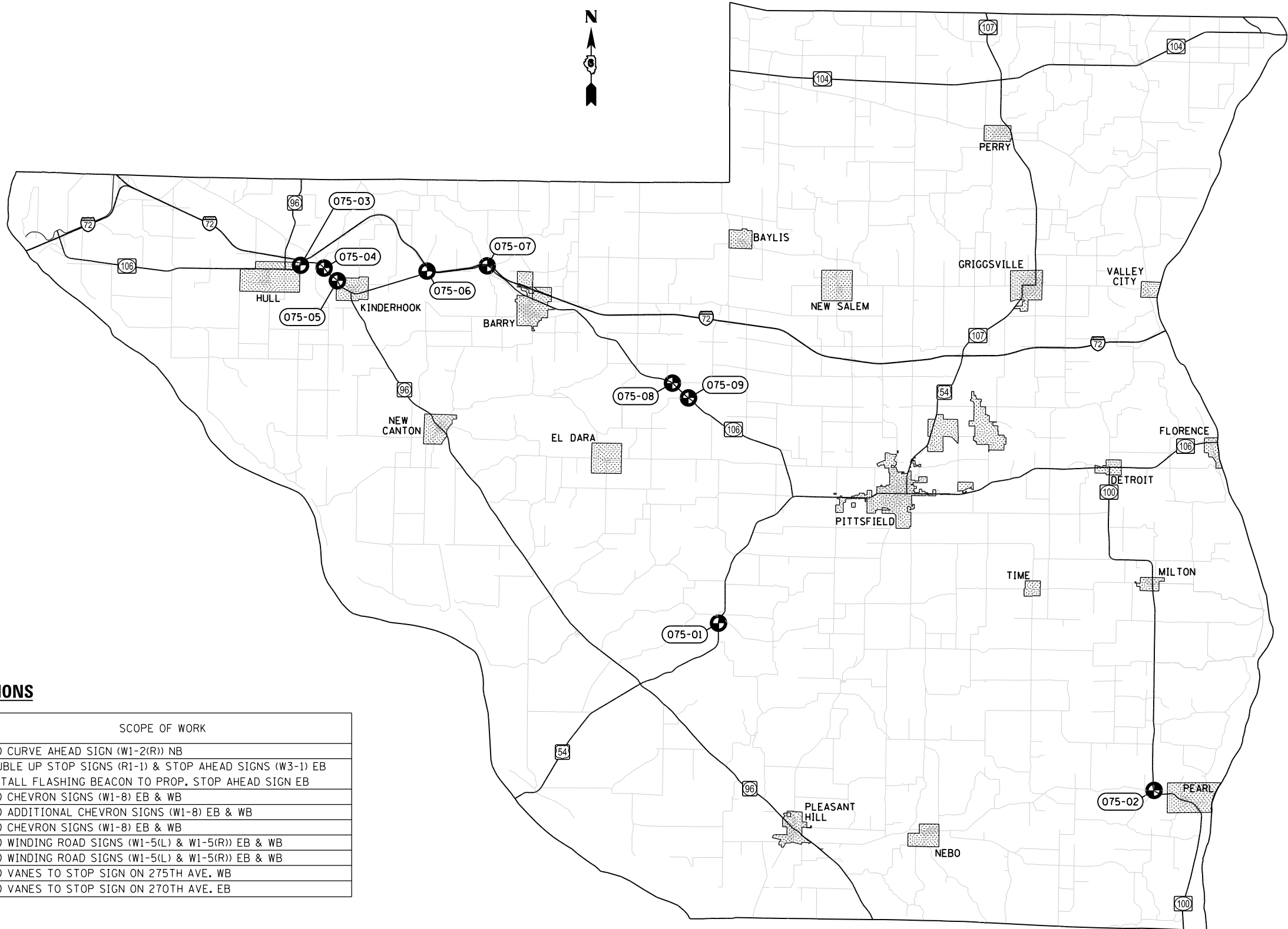
MORGAN COUNTY

FILE NAME =	USER NAME = sparksgw	DESIGNED -	REVISED -
c:\pwork\pwork\sparksgw\10364369\0672677-sht-Location Maps-2.dgn		DRAWN -	REVISED -
Default	PLOT SCALE = 100.0000' / in.	CHECKED -	REVISED -
	PLOT DATE = Feb-04-2014 04:13:43PM	DATE -	REVISED -

**STATE OF ILLINOIS
DEPARTMENT OF TRANSPORTATION**

LOCATION MAP MORGAN COUNTY	
SCALE:	SHEET 10 OF 13 SHEETS STA. TO STA.

F.A. RTE.	SECTION	COUNTY	TOTAL SHEETS	SHEET NO.
VAR	D6 SIGNING 2014	*	37	18
ILLINOIS FED. AID PROJECT			CONTRACT NO. 72G77	



SIGNING LOCATIONS

LOCATION	DESCRIPTION	SCOPE OF WORK
075-01	FAP 321 (US 54) - SOUTH OF TOWN OF SUMMER HILL	ADD CURVE AHEAD SIGN (W1-2(R)) NB
075-02	FAP 558 (IL 100) & FAS 603 (CH 10/NEBO, VINFIZZ RD.) / TR 435 (145TH AVE.) INTERSECTION	DOUBLE UP STOP SIGNS (R1-1) & STOP AHEAD SIGNS (W3-1) EB INSTALL FLASHING BEACON TO PROP. STOP AHEAD SIGN EB
075-03	FAP 304 (IL 106) - EAST OF VILLAGE OF HULL	ADD CHEVRON SIGNS (W1-8) EB & WB
075-04	FAP 304 (IL 106) - WEST OF TR 52 (MCCRANEY CREEK RD.)	ADD ADDITIONAL CHEVRON SIGNS (W1-8) EB & WB
075-05	FAP 304 (IL 106) - WEST OF VILLAGE OF KINDERHOOK	ADD CHEVRON SIGNS (W1-8) EB & WB
075-06	FAS 2600 (IL 106) - EAST OF VILLAGE OF KINDERHOOK	ADD WINDING ROAD SIGNS (W1-5(L) & W1-5(R)) EB & WB
075-07	FAS 2600 (IL 106) - WEST OF CITY OF BARRY	ADD WINDING ROAD SIGNS (W1-5(L) & W1-5(R)) EB & WB
075-08	FAS 2600 (IL 106) & TR 108A (275TH AVE.) INTERSECTION	ADD VANES TO STOP SIGN ON 275TH AVE. WB
075-09	FAS 2600 (IL 106) & TR 154 (270TH AVE.) INTERSECTION	ADD VANES TO STOP SIGN ON 270TH AVE. EB

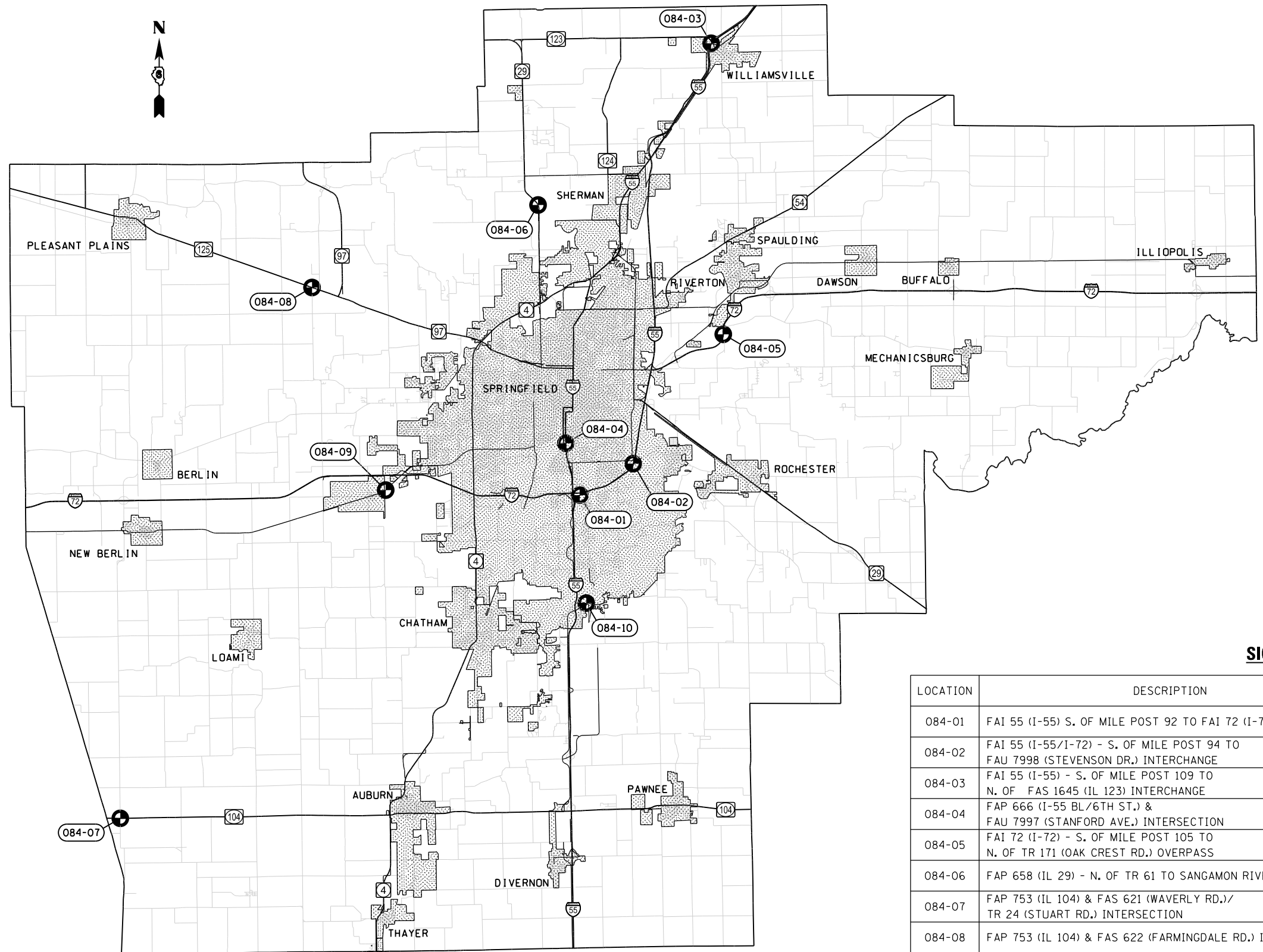
PIKE COUNTY

FILE NAME =	USER NAME = sparksgw	DESIGNED -	REVISED -
c:\pwork\pwork\sparksgw\10364369\0672677-sht-Location Maps-2.dgn		DRAWN -	REVISED -
Default	PLOT SCALE = 100.0000' / in.	CHECKED -	REVISED -
	PLOT DATE = Feb-04-2014 04:13:44PM	DATE -	REVISED -

**STATE OF ILLINOIS
DEPARTMENT OF TRANSPORTATION**

LOCATION MAP PIKE COUNTY	
SCALE:	SHEET 11 OF 13 SHEETS STA. TO STA.

F.A. RTE.	SECTION	COUNTY	TOTAL SHEETS	SHEET NO.
VAR	D6 SIGNING 2014		37	19
ILLINOIS FED. AID PROJECT			CONTRACT NO. 72G77	



SANGAMON COUNTY

SIGNING LOCATIONS

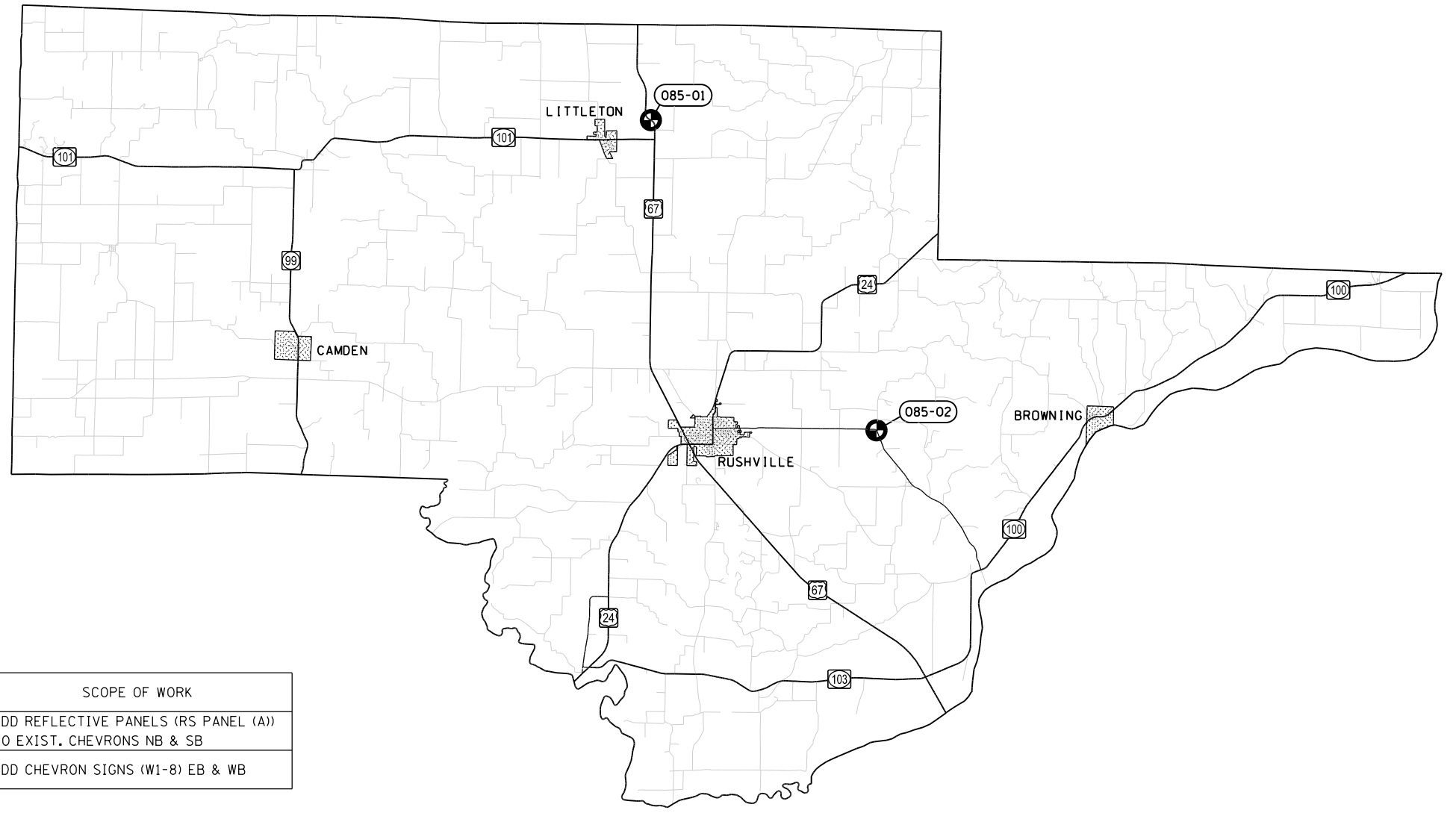
LOCATION	DESCRIPTION	SCOPE OF WORK
084-01	FAI 55 (I-55) S. OF MILE POST 92 TO FAI 72 (I-72) MERGER	ADD REFLECTIVE PANEL (RS PANEL (B)) TO EXIST. CHEVRONS NB & SB
084-02	FAI 55 (I-55/I-72) - S. OF MILE POST 94 TO FAU 7998 (STEVENS ON DR.) INTERCHANGE	ADD REFLECTIVE PANEL (RS PANEL (B)) TO EXIST. CHEVRONS NB & SB
084-03	FAI 55 (I-55) - S. OF MILE POST 109 TO N. OF FAS 1645 (IL 123) INTERCHANGE	ADD FLEXIBLE DELINEATORS ALONG MEDIAN EDGE (YELLOW) NB & SB
084-04	FAP 666 (I-55 BL/6TH ST.) & FAU 7997 (STANFORD AVE.) INTERSECTION	ADD SIGNAL AHEAD SIGN (W3-3) NB
084-05	FAI 72 (I-72) - S. OF MILE POST 105 TO N. OF TR 171 (OAK CREST RD.) OVERPASS	ADD FLEXIBLE DELINEATORS ALONG MEDIAN EDGE (YELLOW) AND OUTSIDE EDGE OF PAVEMENT (WHITE) NB & SB
084-06	FAP 658 (IL 29) - N. OF TR 61 TO SANGAMON RIVER BRIDGE	ADD CHEVRON SIGNS (W1-8) & REFLECTIVE PANELS (RS PANEL (A)) NB & SB
084-07	FAP 753 (IL 104) & FAS 621 (WAVERLY RD.) / TR 24 (STUART RD.) INTERSECTION	ADD INTERSECTION AHEAD SIGN (W2-1) & STREET NAME PLAQUE (W16-8GP) EB & WB
084-08	FAP 753 (IL 104) & FAS 622 (FARMINGDALE RD.) INTERSECTION	DOUBLE UP STOP SIGN (R1-1) & STOP AHEAD SIGN (W3-1) & ADD TWO DIRECTION ARROW SIGN (W1-7) NB
084-09	FAU 8012A (OLD US 36/OLD US 54) & MUN 1070 (MOFFET ST.) INTERSECTION	ADD INTERSECTION ON CURVE AHEAD SIGN (W-10(L)) & STREET NAME PLAQUE (W16-8P) EB & WB
084-10	FAU 7998 (EAST LAKE SHORE DR.) - E. OF FAI 55 (I-55)	ADD WINDING ROAD AHEAD SIGNS (W1-5(L) & W1-5(R)) EB & WB

FILE NAME =	USER NAME = sparksgw	DESIGNED -	REVISED -
ct:\pw\work\p\id\sparksgw\10364369\0672677-sht-Location Maps-2.dgn		DRAWN -	REVISED -
Default	PLOT SCALE = 100.0000' / in.	CHECKED -	REVISED -
	PLOT DATE = Feb-04-2014 04:13:45PM	DATE -	REVISED -

**STATE OF ILLINOIS
DEPARTMENT OF TRANSPORTATION**

LOCATION MAP SANGAMON COUNTY			
SCALE:	SHEET 12	OF 13 SHEETS	STA. TO STA.

F.A. RTE.	SECTION	COUNTY	TOTAL SHEETS	SHEET NO.
VAR	D6 SIGNING 2014	*	37	20
ILLINOIS FED. AID PROJECT			CONTRACT NO. 72G77	



SIGNING LOCATIONS

LOCATION	DESCRIPTION	SCOPE OF WORK
085-01	FAP 310 (US 67) - N. OF TR 61 (SUGAR CREEK RD.)	ADD REFLECTIVE PANELS (RS PANEL (A)) TO EXIST. CHEVRONS NB & SB
085-02	FAS 2582 (ADAMS RD./OLD US 67) - W. OF TR 296A (PEABODY NO. 1 RD.) TO TR 211 (LONE ROCK RD.)	ADD CHEVRON SIGNS (W1-8) EB & WB

SCHUYLER COUNTY

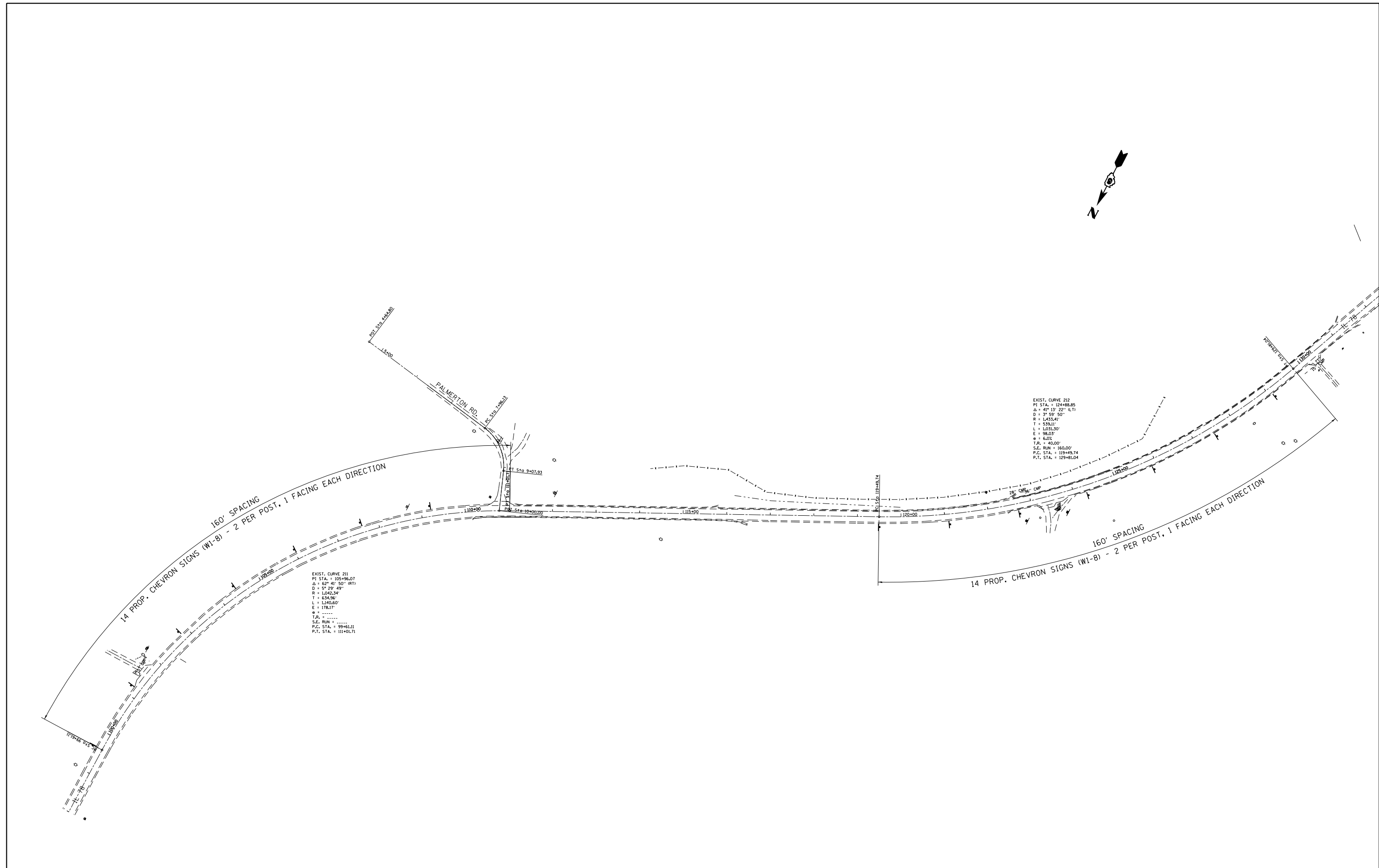
FILE NAME =	USER NAME = sparksgw	DESIGNED -	REVISED -
c:\pwork\pwork\sparksgw\0364369\0672677-sht-Location Maps-2.dgn		DRAWN -	REVISED -
Default	PLOT SCALE = 100.0000' / in.	CHECKED -	REVISED -
	PLOT DATE = Feb-04-2014 04:13:46PM	DATE -	REVISED -

**STATE OF ILLINOIS
DEPARTMENT OF TRANSPORTATION**

**LOCATION MAP
SCHUYLER COUNTY**

SCALE: SHEET 13 OF 13 SHEETS STA. TO STA.

F.A. RTE.	SECTION	COUNTY	TOTAL SHEETS	SHEET NO.
VAR	D6 SIGNING 2014	*	37	21
ILLINOIS FED. AID PROJECT			CONTRACT NO. 72G77	



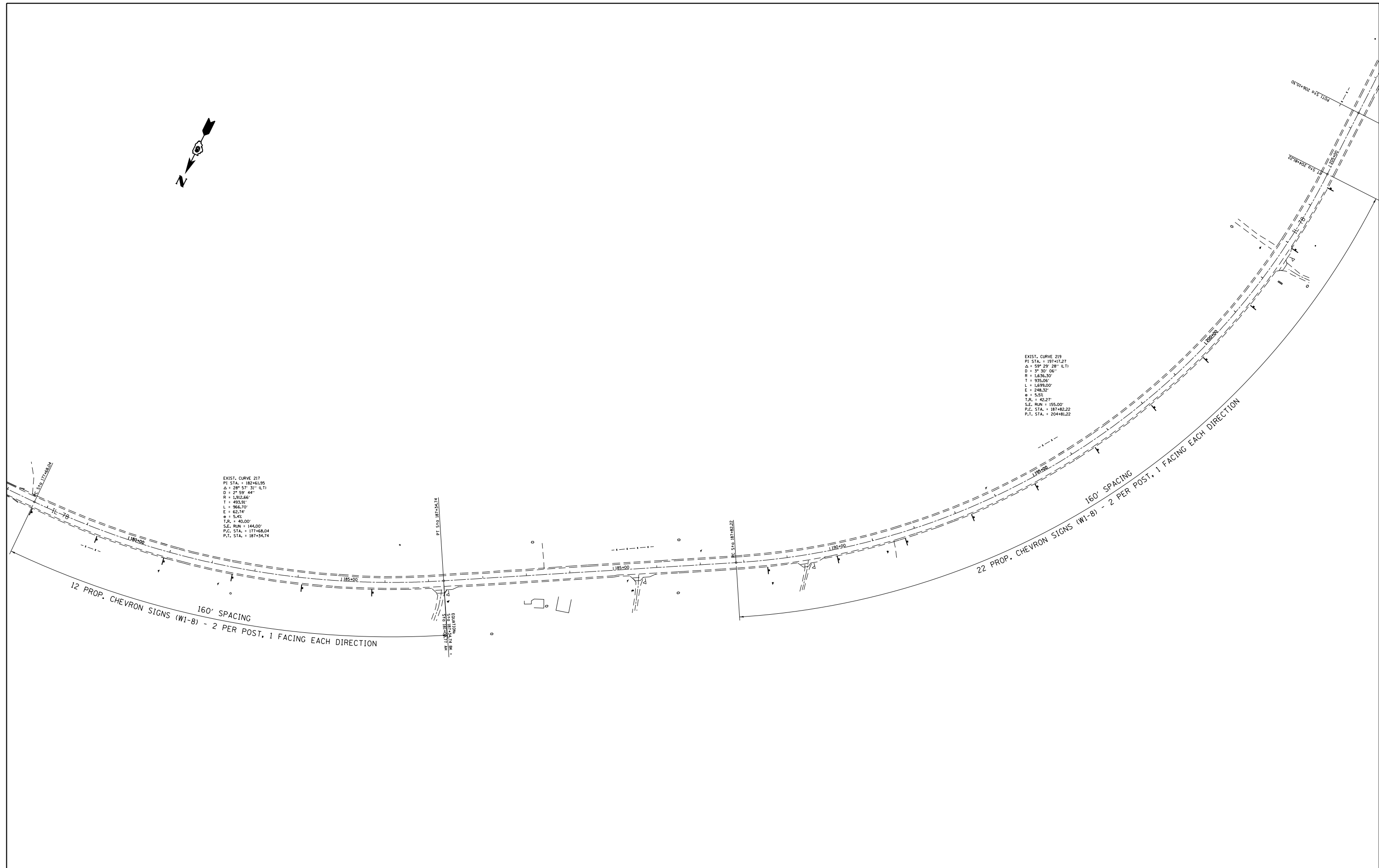
FILE NAME =	USER NAME = sparksgw	DESIGNED -	REVISED -
ci:\pw\work\p\dot\sparksgw\10364369\0672677-sht-Chevron plan.dgn		DRAWN -	REVISED -
Default	PLOT SCALE = 200.0000' / in.	CHECKED -	REVISED -
	PLOT DATE = Feb-04-2014 04:13:54PM	DATE -	REVISED -

**STATE OF ILLINOIS
DEPARTMENT OF TRANSPORTATION**

**CHEVRON SIGNING PLAN SHEETS
LOCATION 009-03 - CASS COUNTY**

SCALE: SHEET 1 OF 12 SHEETS STA. TO STA.

F.A. RTE.	SECTION	COUNTY	TOTAL SHEETS	SHEET NO.
VAR	D6 SIGNING 2014		37	22
ILLINOIS FED. AID PROJECT			CONTRACT NO. 72G77	



FILE NAME =	USER NAME = sparksgw	DESIGNED -	REVISED -
ei:\pw\work\pwidot\sparksgw\10364369\10672677-sht-Chevron plan.dgn		DRAWN -	REVISED -
Default	PLOT SCALE = 200.0000' / in.	CHECKED -	REVISED -
	PLOT DATE = Feb-04-2014 04:13:55PM	DATE -	REVISED -

**STATE OF ILLINOIS
DEPARTMENT OF TRANSPORTATION**

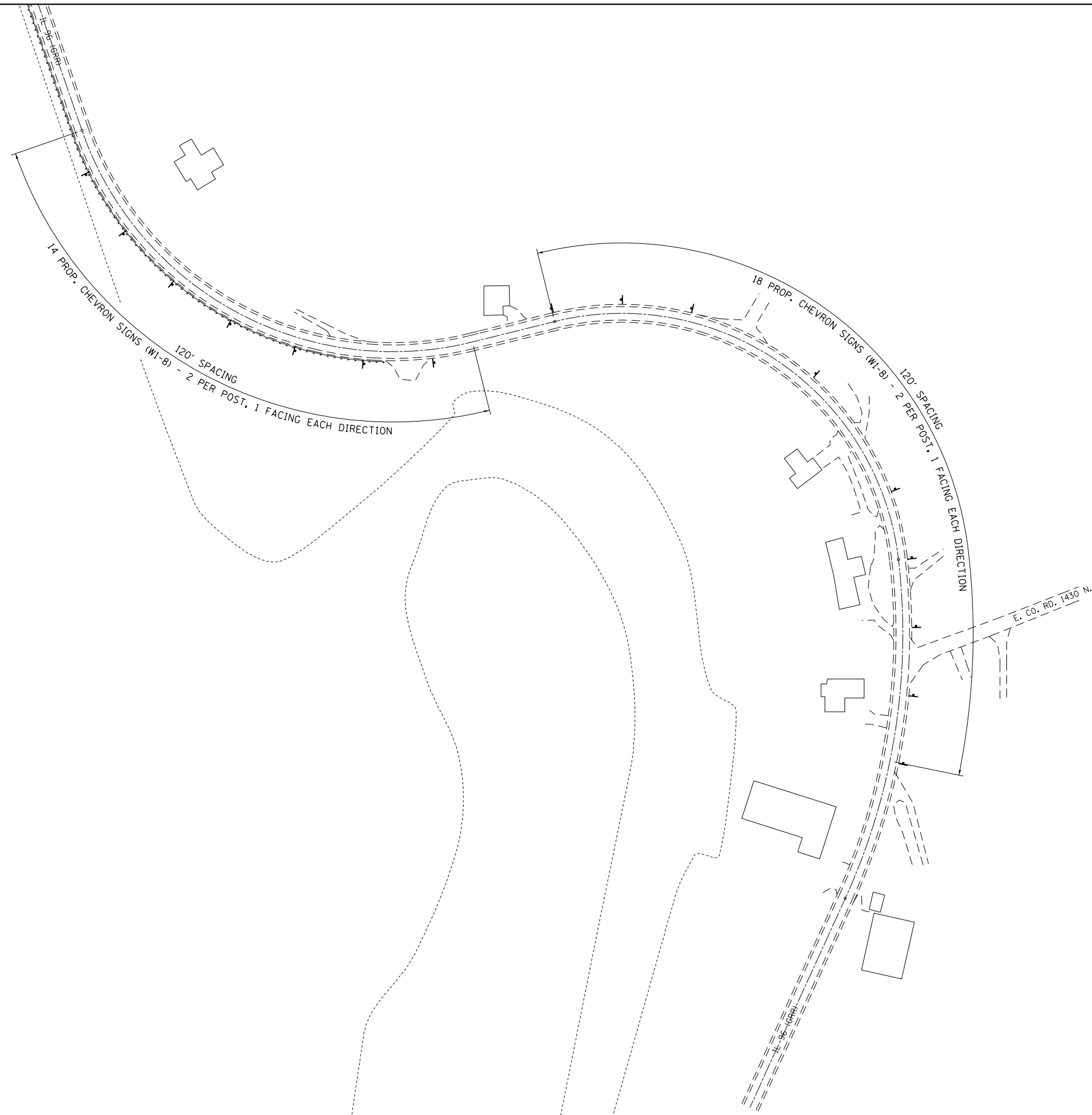
**CHEVRON SIGNING PLAN SHEETS
LOCATION 009-04 - CASS COUNTY**

SCALE: SHEET 2 OF 12 SHEETS STA. TO STA.

F.A. RTE.	SECTION	COUNTY	TOTAL SHEETS	SHEET NO.
VAR	D6 SIGNING 2014		37	23
			CONTRACT NO. 72G77	
ILLINOIS FED. AID PROJECT				



MISSISSIPPI RIVER



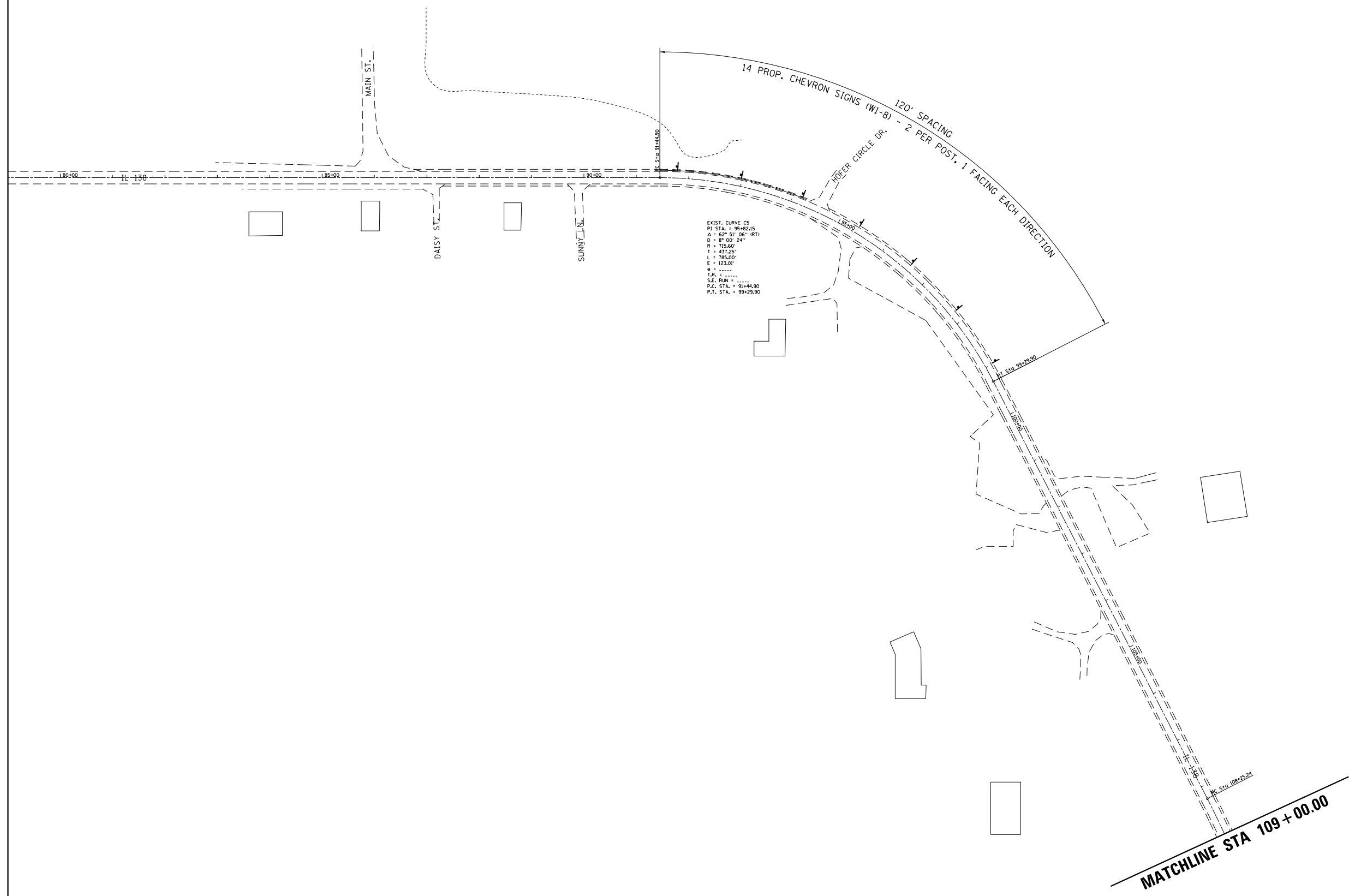
FILE NAME =	USER NAME = sparksgw	DESIGNED -	REVISED -
c:\pwork\pwork\sparksgw\0364369\0672677-sht-Chevron plan.dgn		DRAWN -	REVISED -
Default	PLOT SCALE = 200.0000' / in.	CHECKED -	REVISED -
	PLOT DATE = Feb-04-2014 04:13:56PM	DATE -	REVISED -

**STATE OF ILLINOIS
DEPARTMENT OF TRANSPORTATION**

**CHEVRON SIGNING PLANS SHEETS
LOCATION 034-03 - HANCOCK COUNTY**

SCALE: SHEET 3 OF 12 SHEETS STA. TO STA.

F.A. RTE.	SECTION	COUNTY	TOTAL SHEETS	SHEET NO.
VAR	D6 SIGNING 2014	*	37	24
ILLINOIS FED. AID PROJECT			CONTRACT NO. 72G77	



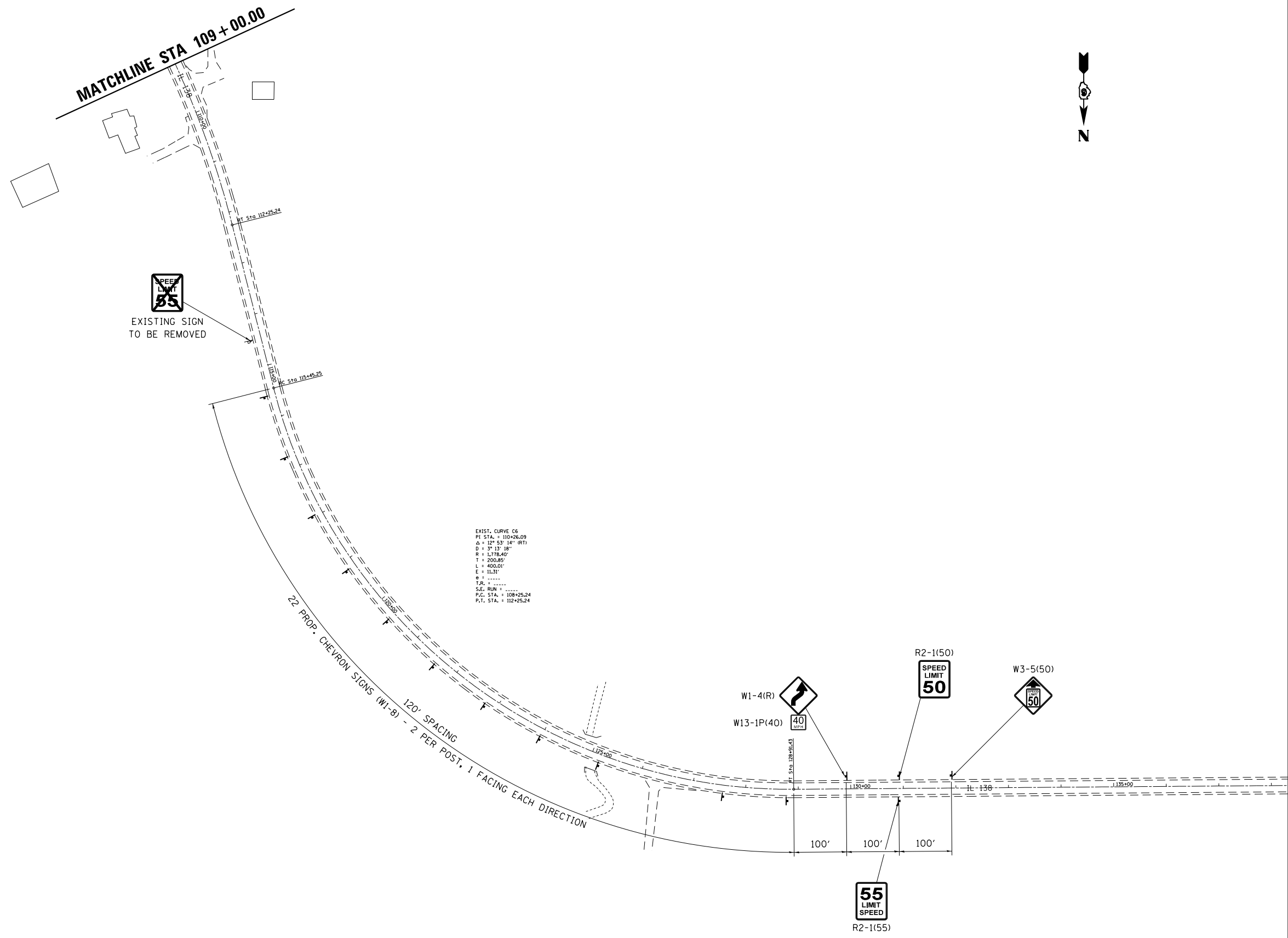
FILE NAME =	USER NAME = sparksgw	DESIGNED -	REVISED -
c:\pwork\work\pwork\sparksgw\0364369\0672677-shr-Chevron plan.dgn		DRAWN -	REVISED -
Default	PLOT SCALE = 200.0000' / in.	CHECKED -	REVISED -
	PLOT DATE = Feb-04-2014 04:13:57PM	DATE -	REVISED -

**STATE OF ILLINOIS
 DEPARTMENT OF TRANSPORTATION**

**CHEVRON SIGNING PLAN SHEETS
 LOCATION 059-05 - MACOUPIN COUNTY**

SCALE: SHEET 4 OF 12 SHEETS STA. TO STA.

F.A. RTE.	SECTION	COUNTY	TOTAL SHEETS	SHEET NO.
	D6 SIGNING 2014	*	37	25
ILLINOIS FED. AID PROJECT			CONTRACT NO. 72G77	



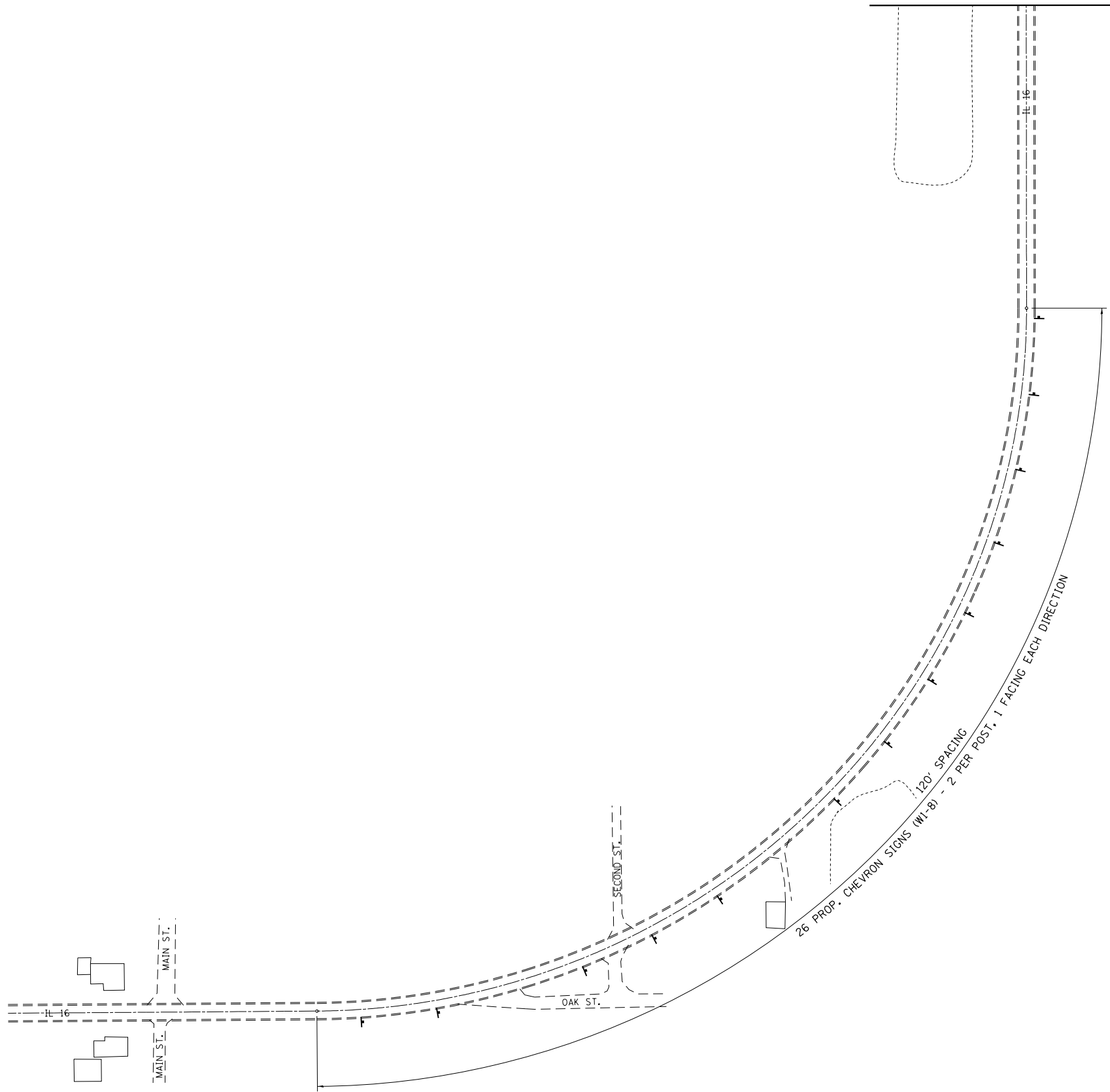
EXIST. CURVE C6
 P.I. STA. = 110+26.99
 Δ = 12° 53' 14" (RT)
 D = 3° 13' 18"
 R = 1,178.40'
 T = 200.85'
 L = 400.01'
 E = 11.31'
 θ =
 T.M. =
 S.E. RUN =
 P.C. STA. = 108+25.24
 P.T. STA. = 112+25.24

STATE OF ILLINOIS
 DEPARTMENT OF TRANSPORTATION

CHEVRON SIGNING PLAN SHEETS
 LOCATION 059-05 - MACOUPIN COUNTY
 SCALE: SHEET 5 OF 12 SHEETS STA. TO STA.

F.A. RTE.	SECTION	COUNTY	TOTAL SHEETS	SHEET NO.
VAR	D6 SIGNING 2014	*	37	26
ILLINOIS FED. AID PROJECT			CONTRACT NO. 72G77	

FILE NAME =	USER NAME = sparksgw	DESIGNED -	REVISED -
ct:\pw\work\p\dot\sparksgw\10364369\06726777-sht-Chevron plan.dgn		DRAWN -	REVISED -
Default	PLOT SCALE = 200.0000' / in.	CHECKED -	REVISED -
	PLOT DATE = Feb-04-2014 04:13:57PM	DATE -	REVISED -



26 PROP. CHEVRON SIGNS (W1-8) - 2 PER POST, 1 FACING EACH DIRECTION
 120' SPACING

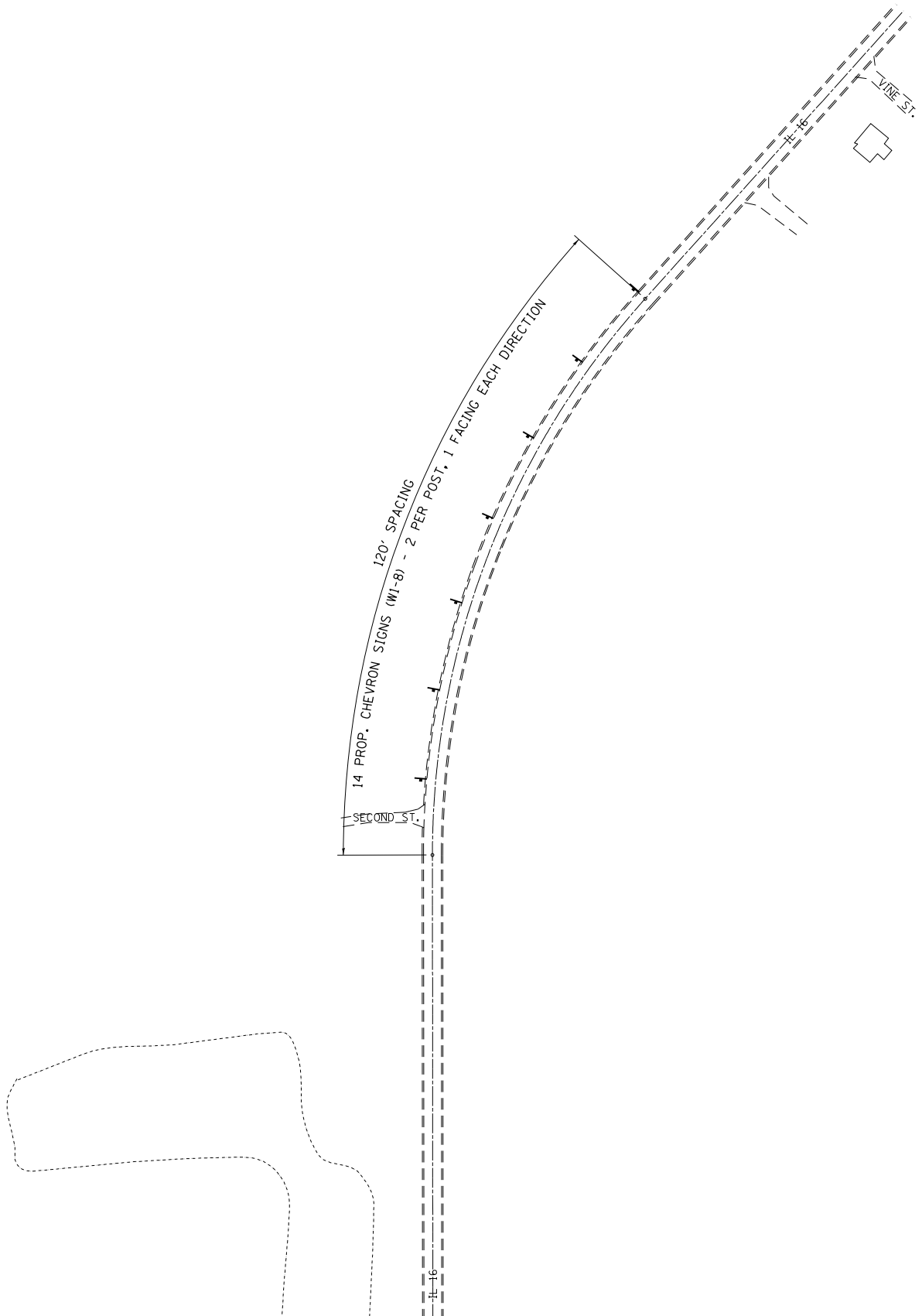
FILE NAME =	USER NAME = sparksgw	DESIGNED -	REVISED -
c:\pw\work\pwidot\sparksgw\0364369\0672677-sht-Chevron plan.dgn		DRAWN -	REVISED -
Default	PLOT SCALE = 200.0000' / in.	CHECKED -	REVISED -
	PLOT DATE = Feb-04-2014 04:13:58PM	DATE -	REVISED -

**STATE OF ILLINOIS
 DEPARTMENT OF TRANSPORTATION**

**CHEVRON SIGNING PLAN SHEETS
 LOCATION 068-01 - MONTGOMERY COUNTY**

SCALE: SHEET 6 OF 12 SHEETS STA. TO STA.

F.A. RTE.	SECTION	COUNTY	TOTAL SHEETS	SHEET NO.
	D6 SIGNING 2014		37	27
ILLINOIS FED. AID PROJECT			CONTRACT NO. 72G77	



MATCHLINE SHEET 1

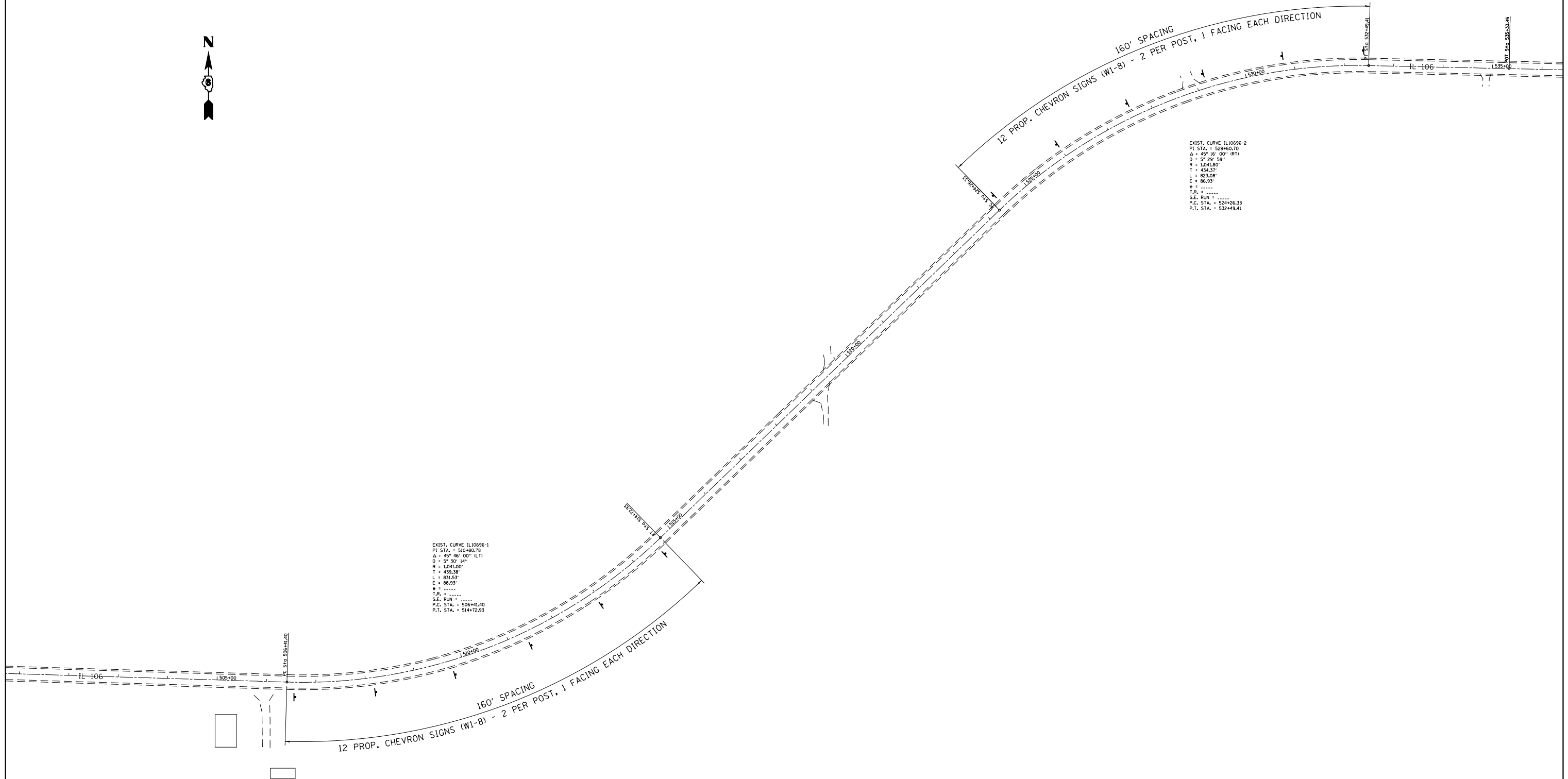
FILE NAME =	USER NAME = sparksgw	DESIGNED -	REVISED -
c:\pw\work\p\idot\sparksgw\0364369\0672677-sht-Chevron plan.dgn		DRAWN -	REVISED -
Default	PLOT SCALE = 200.0000' / in.	CHECKED -	REVISED -
	PLOT DATE = Feb-04-2014 04:13:59PM	DATE -	REVISED -

**STATE OF ILLINOIS
DEPARTMENT OF TRANSPORTATION**

**CHEVRON SIGNING PLAN SHEETS
LOCATION 068-01 - MONTGOMERY COUNTY**

SCALE: SHEET 7 OF 12 SHEETS STA. TO STA.

F.A. RTE.	SECTION	COUNTY	TOTAL SHEETS	SHEET NO.
VAR	D6 SIGNING 2014		37	28
ILLINOIS FED. AID PROJECT			CONTRACT NO. 72G77	



EXIST. CURVE IL10696-1
 PI STA. = 510+80.79
 $\Delta = 45^\circ 46' 00''$ (L.T.)
 D = 57' 30" 14"
 R = 1,041.00'
 T = 439.38'
 L = 831.55'
 E = 86.93'
 T.R. =
 S.E. RUN =
 P.C. STA. = 506+41.40
 P.T. STA. = 514+72.93

EXIST. CURVE IL10696-2
 PI STA. = 526+60.70
 $\Delta = 49^\circ 16' 00''$ (R.T.)
 D = 57' 29" 59"
 R = 1,041.80'
 T = 454.37'
 L = 823.08'
 E = 86.93'
 T.R. =
 S.E. RUN =
 P.C. STA. = 524+26.33
 P.T. STA. = 532+49.41

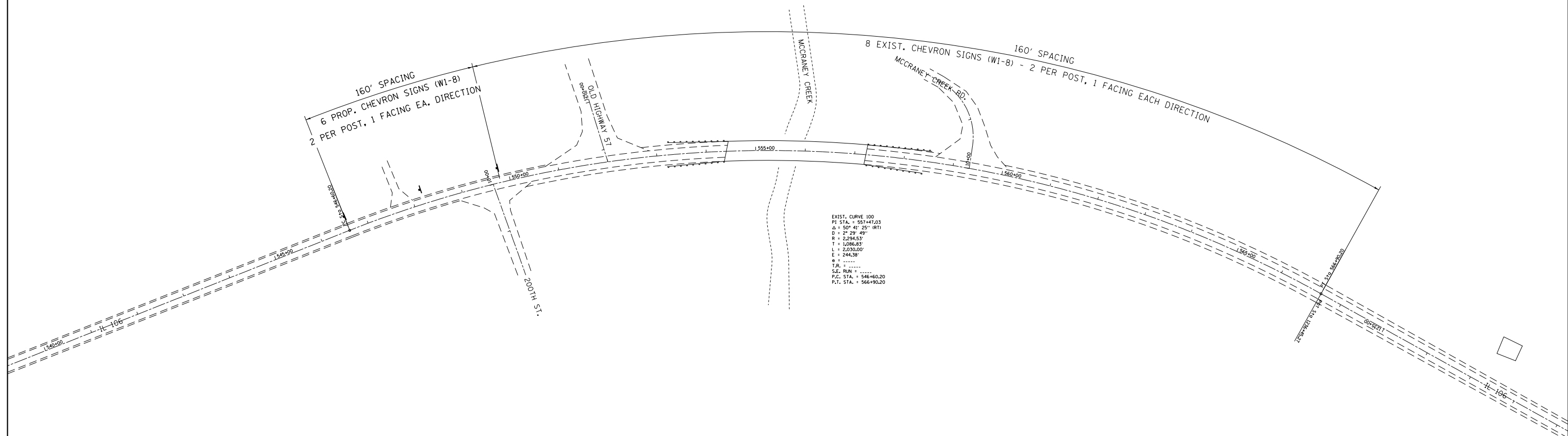
FILE NAME =	USER NAME = sparksgw	DESIGNED -	REVISED -
c:\pwork\work\pidot\sparksgw\10364369\10672677-sht-Chevron plan.dgn		DRAWN -	REVISED -
Default	PLOT SCALE = 200.0000' / in.	CHECKED -	REVISED -
	PLOT DATE = Feb-04-2014 04:14:00PM	DATE -	REVISED -

**STATE OF ILLINOIS
 DEPARTMENT OF TRANSPORTATION**

**CHEVRON SIGNING PLAN SHEETS
 LOCATION 075-03 - PIKE COUNTY**

SCALE: SHEET 8 OF 12 SHEETS STA. TO STA.

F.A. RTE.	SECTION	COUNTY	TOTAL SHEETS	SHEET NO.
VAR	D6 SIGNING 2014		37	29
ILLINOIS FED. AID PROJECT			CONTRACT NO. 72677	



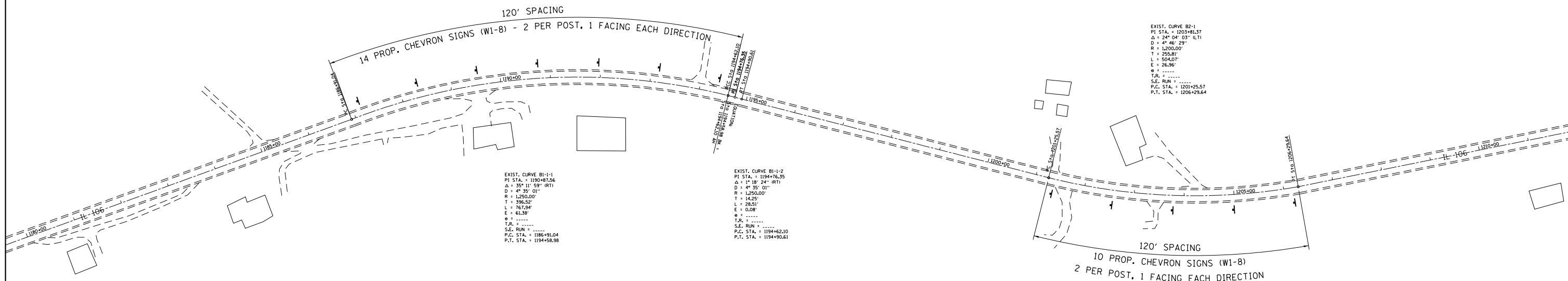
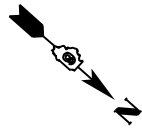
FILE NAME =	USER NAME = sparksgw	DESIGNED -	REVISED -
c:\pwork\pwork\sparksgw\0364369\0672677-sht-Chevron plan.dgn		DRAWN -	REVISED -
Default	PLOT SCALE = 200.0000' / in.	CHECKED -	REVISED -
	PLOT DATE = Feb-04-2014 04:14:00PM	DATE -	REVISED -

**STATE OF ILLINOIS
 DEPARTMENT OF TRANSPORTATION**

**CHEVRON SIGNING PLAN SHEETS
 LOCATION 075-04 - PIKE COUNTY**

SCALE: SHEET 9 OF 12 SHEETS STA. TO STA.

F.A. RTE.	SECTION	COUNTY	TOTAL SHEETS	SHEET NO.
VAR	D6 SIGNING 2014	*	37	30
ILLINOIS FED. AID PROJECT			CONTRACT NO. 72G77	



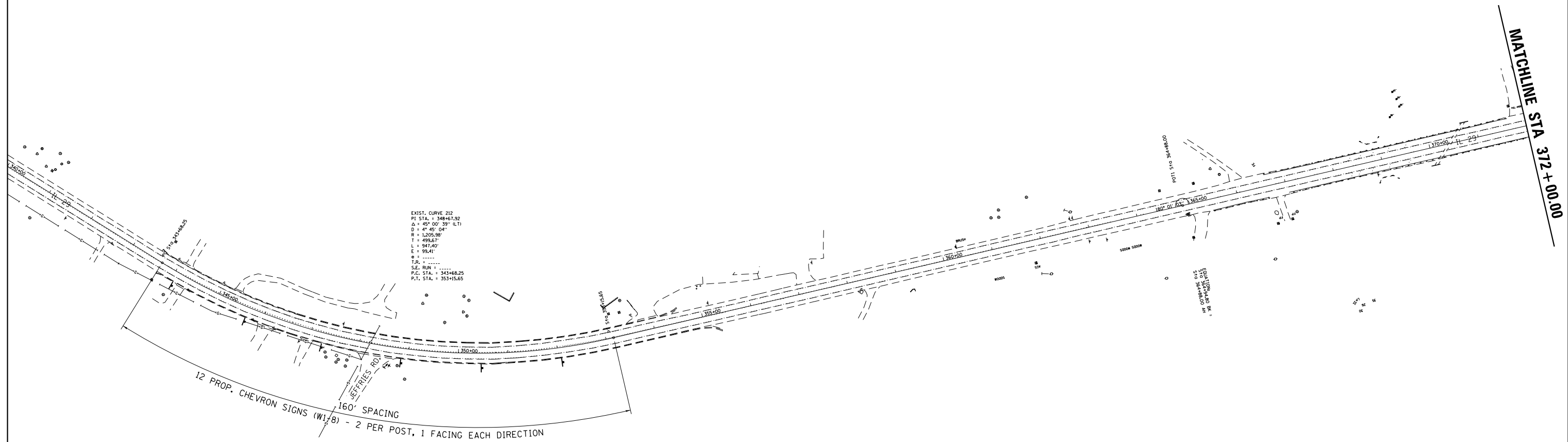
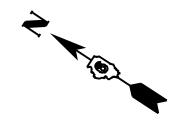
FILE NAME =	USER NAME = sparksgw	DESIGNED -	REVISED -
c:\pwork\work\pwork\sparksgw\10364369\06726777-sht-Chevron plan.dgn		DRAWN -	REVISED -
Default	PLOT SCALE = 200.0000' / in.	CHECKED -	REVISED -
	PLOT DATE = Feb-04-2014 04:14:01PM	DATE -	REVISED -

**STATE OF ILLINOIS
DEPARTMENT OF TRANSPORTATION**

**CHEVRON SIGNING PLAN SHEETS
LOCATION 075-05 - PIKE COUNTY**

SCALE: SHEET 10 OF 12 SHEETS STA. TO STA.

F.A. RTE.	SECTION	COUNTY	TOTAL SHEETS	SHEET NO.
VAR	D6 SIGNING 2014	*	37	31
ILLINOIS FED. AID PROJECT			CONTRACT NO. 72G77	



EXIST. CURVE 212
 PI STA = 348+67.92
 Δ = 45° 00' 32" (L.T.)
 D = 4° 45' 04"
 R = 1,205.98'
 T = 499.67'
 L = 947.40'
 E = 99.41'
 P.C. STA = 341+68.25
 P.T. STA = 355+15.65

12 PROP. CHEVRON SIGNS (W1/8) - 2 PER POST, 1 FACING EACH DIRECTION
 160' SPACING

MATCHLINE STA 372+00.00

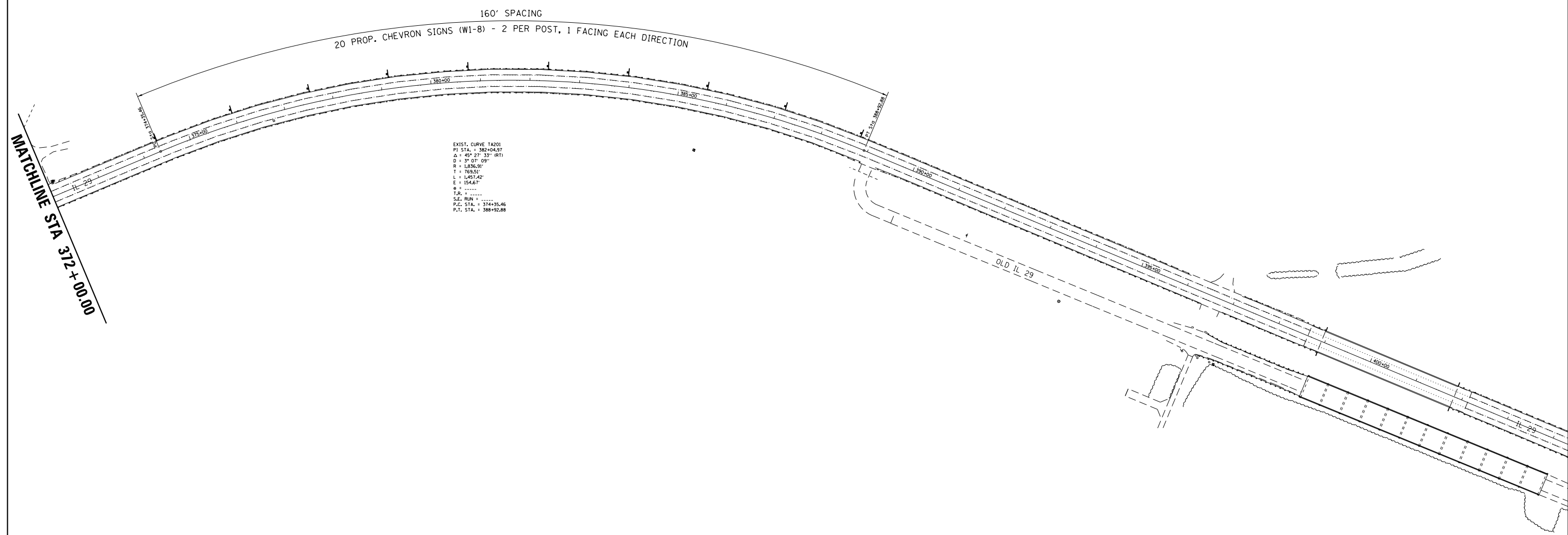
FILE NAME =	USER NAME = sparksgw	DESIGNED -	REVISED -
c:\pwork\work\pwork\sparksgw\0364369\0672677-sht-Chevron plan.dgn		DRAWN -	REVISED -
Default	PLOT SCALE = 200.0000' / in.	CHECKED -	REVISED -
	PLOT DATE = Feb-04-2014 04:14:02PM	DATE -	REVISED -

**STATE OF ILLINOIS
 DEPARTMENT OF TRANSPORTATION**

**CHEVRON SIGNING PLAN SHEETS
 LOCATION 084-06 - SANGAMON COUNTY**

SCALE: SHEET 11 OF 12 SHEETS STA. TO STA.

F.A. RTE.	SECTION	COUNTY	TOTAL SHEETS	SHEET NO.
VAR	D6 SIGNING 2014		37	32
ILLINOIS FED. AID PROJECT			CONTRACT NO. 72G77	



FILE NAME = c:\pwork\work\pwork\sparksgw\0364369\0672677-sht-Chevron plan.dgn	USER NAME = sparksgw	DESIGNED -	REVISED -
Default	PLOT SCALE = 200.0000' / in.	DRAWN -	REVISED -
	PLOT DATE = Feb-04-2014 04:14:02PM	CHECKED -	REVISED -
		DATE -	REVISED -

**STATE OF ILLINOIS
DEPARTMENT OF TRANSPORTATION**

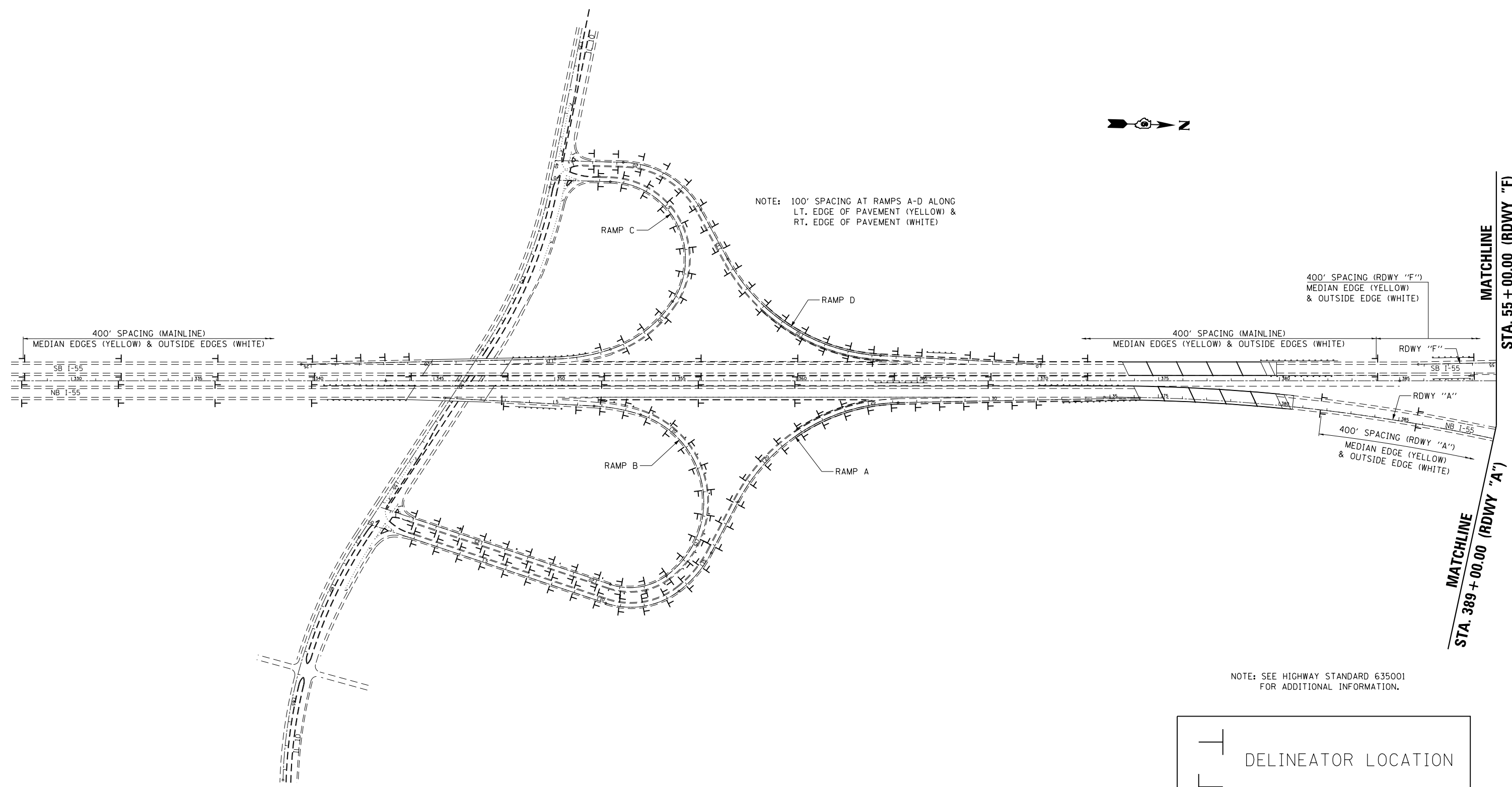
**CHEVRON SIGNING PLAN SHEETS
LOCATION 084-06 - SANGAMON COUNTY**

SCALE: SHEET 12 OF 12 SHEETS STA. TO STA.

F.A. RTE.	SECTION	COUNTY	TOTAL SHEETS	SHEET NO.
VAR	D6 SIGNING 2014	•	37	33
CONTRACT NO. 72G77				
ILLINOIS FED. AID PROJECT				



NOTE: 100' SPACING AT RAMPS A-D ALONG
LT. EDGE OF PAVEMENT (YELLOW) &
RT. EDGE OF PAVEMENT (WHITE)



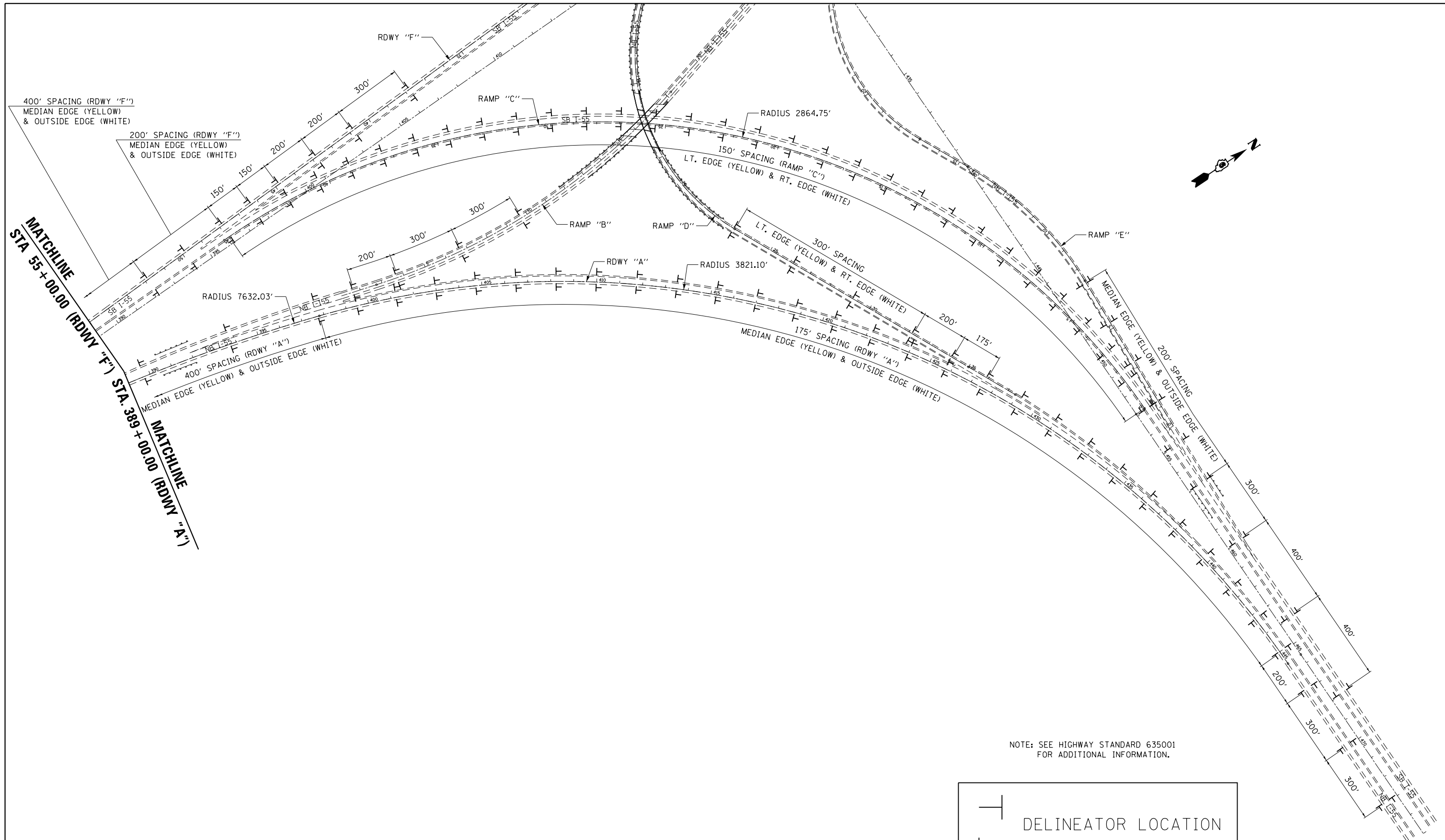
MATCHLINE
STA. 55 + 00.00 (RDWY "F")

MATCHLINE
STA. 389 + 00.00 (RDWY "A")

NOTE: SEE HIGHWAY STANDARD 635001
FOR ADDITIONAL INFORMATION.



FILE NAME = c:\pwork\work\pwork\sparksgw\0364369\06726777-sht-Delineator plan.dgn	USER NAME = sparksgw	DESIGNED -	REVISED -	STATE OF ILLINOIS DEPARTMENT OF TRANSPORTATION	DELINEATOR PLACEMENT PLAN SHEET LOCATION 054-01 - LOGAN COUNTY			F.A. RTE.	SECTION	COUNTY	TOTAL SHEETS	SHEET NO.
Default	PLOT SCALE = 400.0000' / in.	CHECKED -	REVISED -		SCALE:	SHEET 1	OF 4 SHEETS	STA.	TO STA.	ILLINOIS FED. AID PROJECT	37	34
	PLOT DATE = Feb-04-2014 04:14:09PM	DATE -	REVISED -		CONTRACT NO. 72G77							
					VAR. D6 SIGNING 2014							



NOTE: SEE HIGHWAY STANDARD 635001
FOR ADDITIONAL INFORMATION.



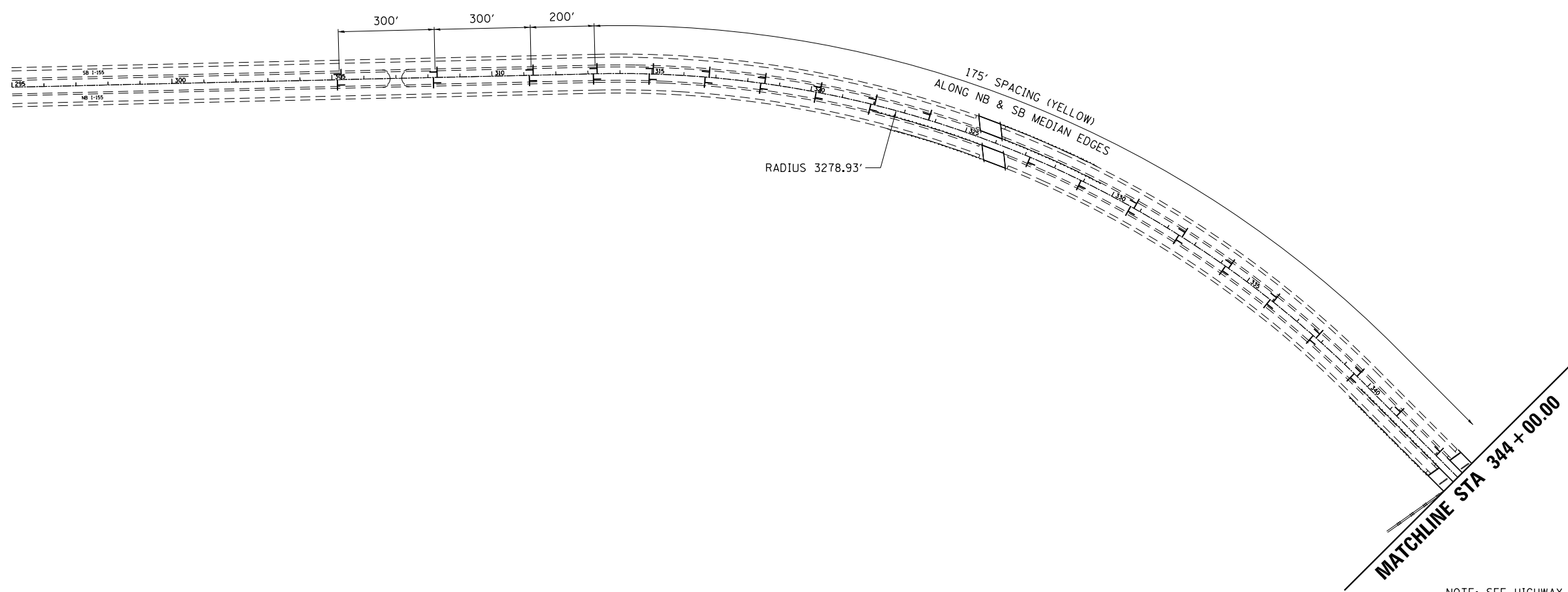
FILE NAME =	USER NAME = sparksgw	DESIGNED -	REVISED -
c:\pw\work\p1dot\sparksgw\0364369\0672677-sht-Delineator plan.dgn		DRAWN -	REVISED -
Default	PLOT SCALE = 400.0000' / in.	CHECKED -	REVISED -
	PLOT DATE = Feb-04-2014 04:14:09PM	DATE -	REVISED -

**STATE OF ILLINOIS
DEPARTMENT OF TRANSPORTATION**

**DELINEATOR PLACEMENT PLAN SHEET
LOCATION 054-01 - LOGAN COUNTY**

SCALE: SHEET 2 OF 4 SHEETS STA. TO STA.

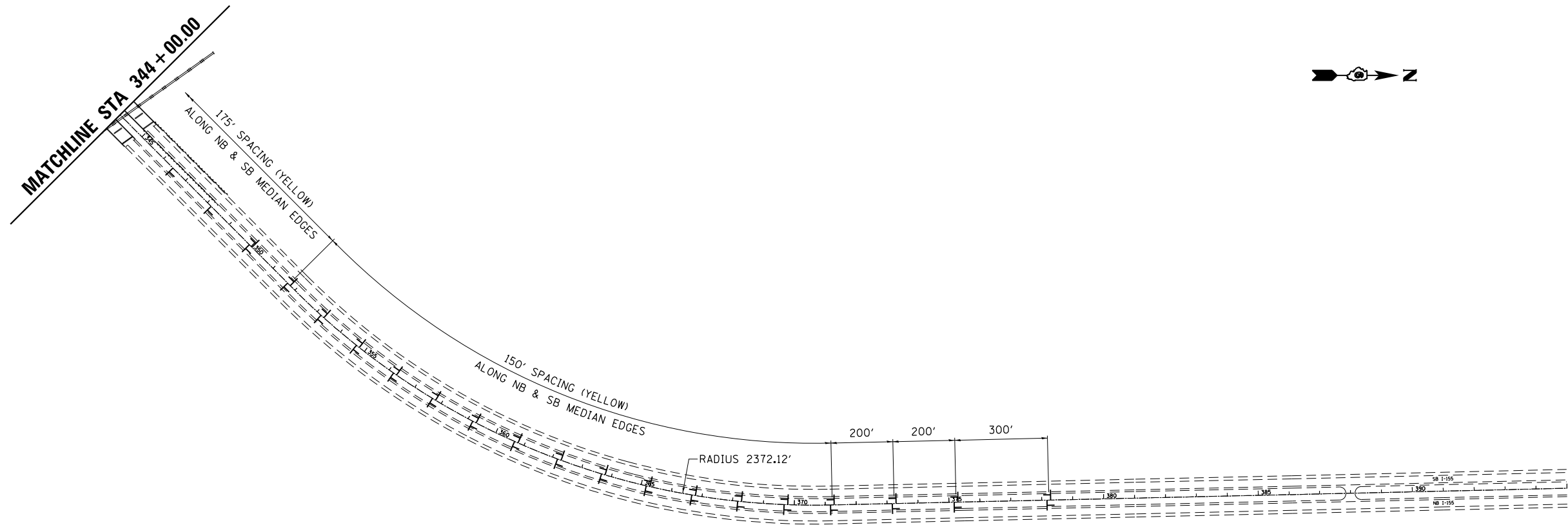
F.A. RTE.	SECTION	COUNTY	TOTAL SHEETS	SHEET NO.
VAR	D6 SIGNING 2014		37	35
ILLINOIS FED. AID PROJECT			CONTRACT NO. 72677	



NOTE: SEE HIGHWAY STANDARD 635001 FOR ADDITIONAL INFORMATION.



FILE NAME =	USER NAME = sparksgw	DESIGNED -	REVISED -	STATE OF ILLINOIS DEPARTMENT OF TRANSPORTATION	DELINEATOR PLACEMENT PLAN SHEET LOCATION 054-02 - LOGAN COUNTY			F.A. RTE.	SECTION	COUNTY	TOTAL SHEETS	SHEET NO.		
c:\pw\work\pwidot\sparksgw\d0364369\0672677-sht-Delineator plan.dgn		DRAWN -	REVISED -		SCALE:	SHEET 3	OF 4	SHEETS	STA.	TO STA.	ILLINOIS	FED. AID PROJECT	37	36
Default	PLOT SCALE = 400.0000' / in.	CHECKED -	REVISED -					VAR	D6 SIGNING 2014	.			CONTRACT NO.	72G77
	PLOT DATE = Feb-04-2014 04:14:10PM	DATE -	REVISED -					• VARIOUS						



NOTE: SEE HIGHWAY STANDARD 635001 FOR ADDITIONAL INFORMATION.



FILE NAME =	USER NAME = sparksgw	DESIGNED -	REVISED -
ct:\pw\work\p\idot\sparksgw\10364369\06726777-sht-Delineator plan.dgn		DRAWN -	REVISED -
Default	PLOT SCALE = 400.0000' / in.	CHECKED -	REVISED -
	PLOT DATE = Feb-04-2014 04:14:10PM	DATE -	REVISED -

**STATE OF ILLINOIS
DEPARTMENT OF TRANSPORTATION**

**DELINEATOR PLACEMENT PLAN SHEET
LOCATION 054-02 - LOGAN COUNTY**

SCALE: SHEET 4 OF 4 SHEETS STA. TO STA.

F.A. RTE.	SECTION	COUNTY	TOTAL SHEETS	SHEET NO.
VAR	D6 SIGNING 2014	*	37	37
ILLINOIS FED. AID PROJECT			CONTRACT NO. 72G77	