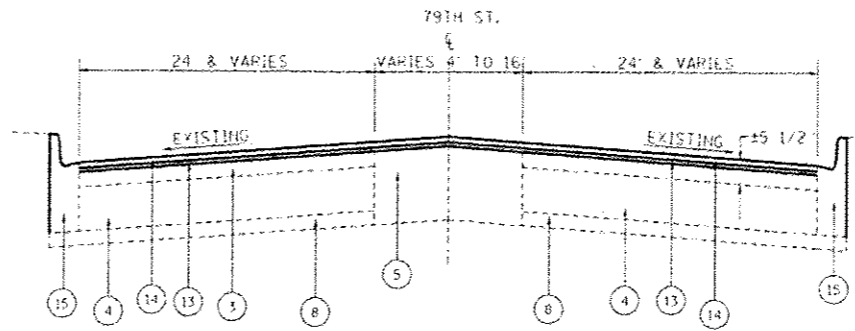
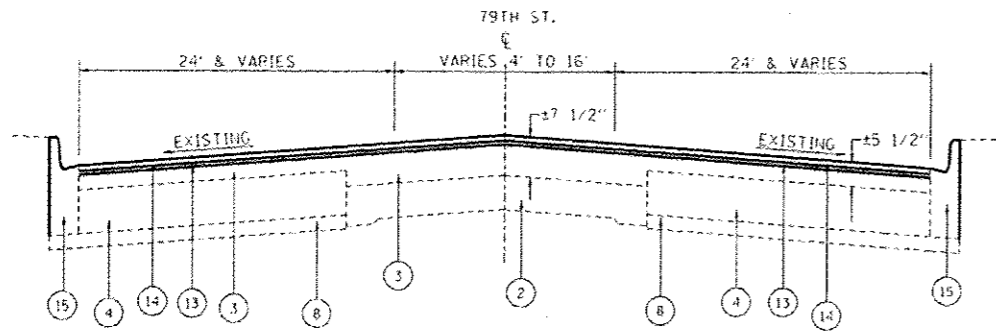


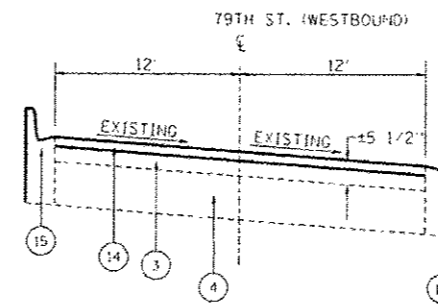
PROPOSED TYPICAL SECTION
STA. 21+00 TO STA. 68+65



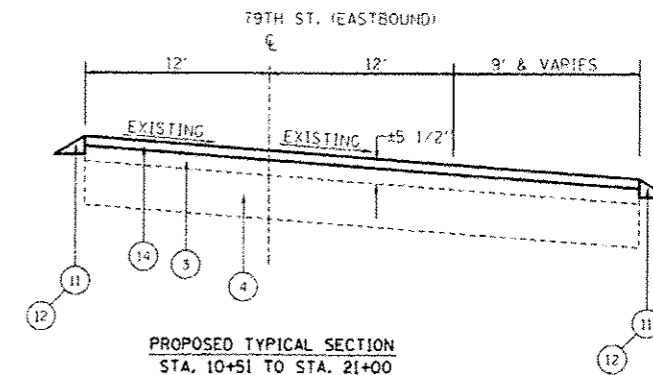
PROPOSED TYPICAL SECTION
STA. 68+65 TO STA. 79+76
STA. 90+55 TO STA. 98+18
STA. 101+34 TO STA. 109+24
STA. 121+30 TO STA. 143+00
STA. 173+40 TO STA. 186+00
STA. 236+00 TO STA. 246+00



PROPOSED TYPICAL SECTION
STA. 79+76 TO STA. 90+55
STA. 109+24 TO STA. 121+30
STA. 143+00 TO STA. 173+40
STA. 186+00 TO STA. 236+00
STA. 246+00 TO STA. 285+19



PROPOSED TYPICAL SECTION
STA. 10+51 TO STA. 21+00



PROPOSED TYPICAL SECTION
STA. 10+51 TO STA. 21+00

LEGEND

1. EXISTING COMBINATION CONCRETE CURB AND GUTTER
2. EXISTING P.C. CONCRETE PAVEMENT ± 9"
3. EXISTING HMA SURFACE COURSE
4. EXISTING P.C.C. BASE COURSE, 9"
5. EXISTING P.C.C. BARRIER OR CORRUGATED MEDIAN
6. EXISTING P.C.C. SIDEWALK
7. EXISTING AGGREGATE OR GRASS SHOULDER
8. EXISTING SUB-BASE GRANULAR MATERIAL, 6"
9. PROPOSED HMA SURFACE REMOVAL, 2 1/2"
10. PROPOSED HMA SURFACE REMOVAL, 1 3/4"
11. PROPOSED AGGREGATE WEDGE SHOULDER, TYPE B
12. PROPOSED GRADING AND SHAPING SHOULDERS (WHERE NECESSARY)
13. PROPOSED POLYMERIZED LEVELING BINDER (MACHINE METHOD), IL-4.75, NSO, 3/4"
14. PROPOSED POLYMERIZED HMA SURFACE COURSE, MIX "F", NSO, 1 3/4"
15. PROPOSED COMBINATION CONCRETE CURB AND GUTTER

SHEET REVISED 4/8/2013

FILE NAME: c:\pwworkspace\108000217\108000217.dwg	USER: gregg	DESIGNED: -	REVISED: -	STATE OF ILLINOIS DEPARTMENT OF TRANSPORTATION	79TH ST. EXISTING & PROPOSED TYPICAL SECTIONS		F.A.D. 1548	SECTION 46IRS-3	COUNTY COOK	TOTAL SHEETS 38	SHEET NO. 6	
PLT SCALE: 1/8"=1'-0"	PLT DATE: 4/9/2013	DRAWN: -	REVISED: -		SCALE: -	SHEET NO. 2 OF 2 SHEETS	STA. -	TO STA. -	CONTRACT NO. 60W15			
		CHECKED: -	REVISED: -						FED. ROAD DIST. NO. 1 ILLINOIS FED. AID PROJECT			
		DATE: -	REVISED: -									