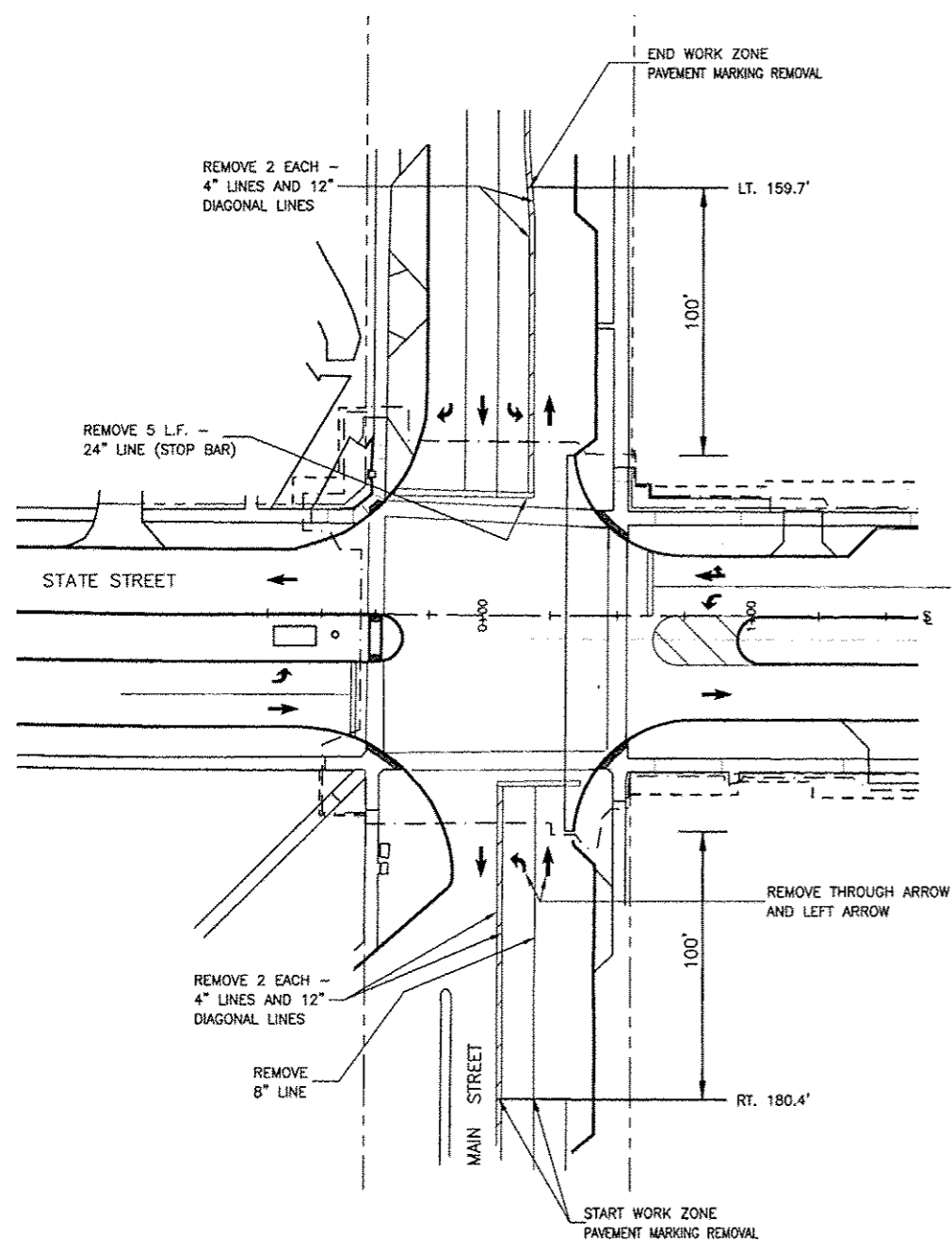
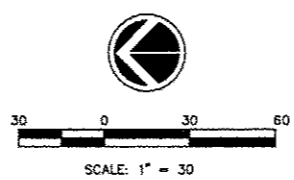
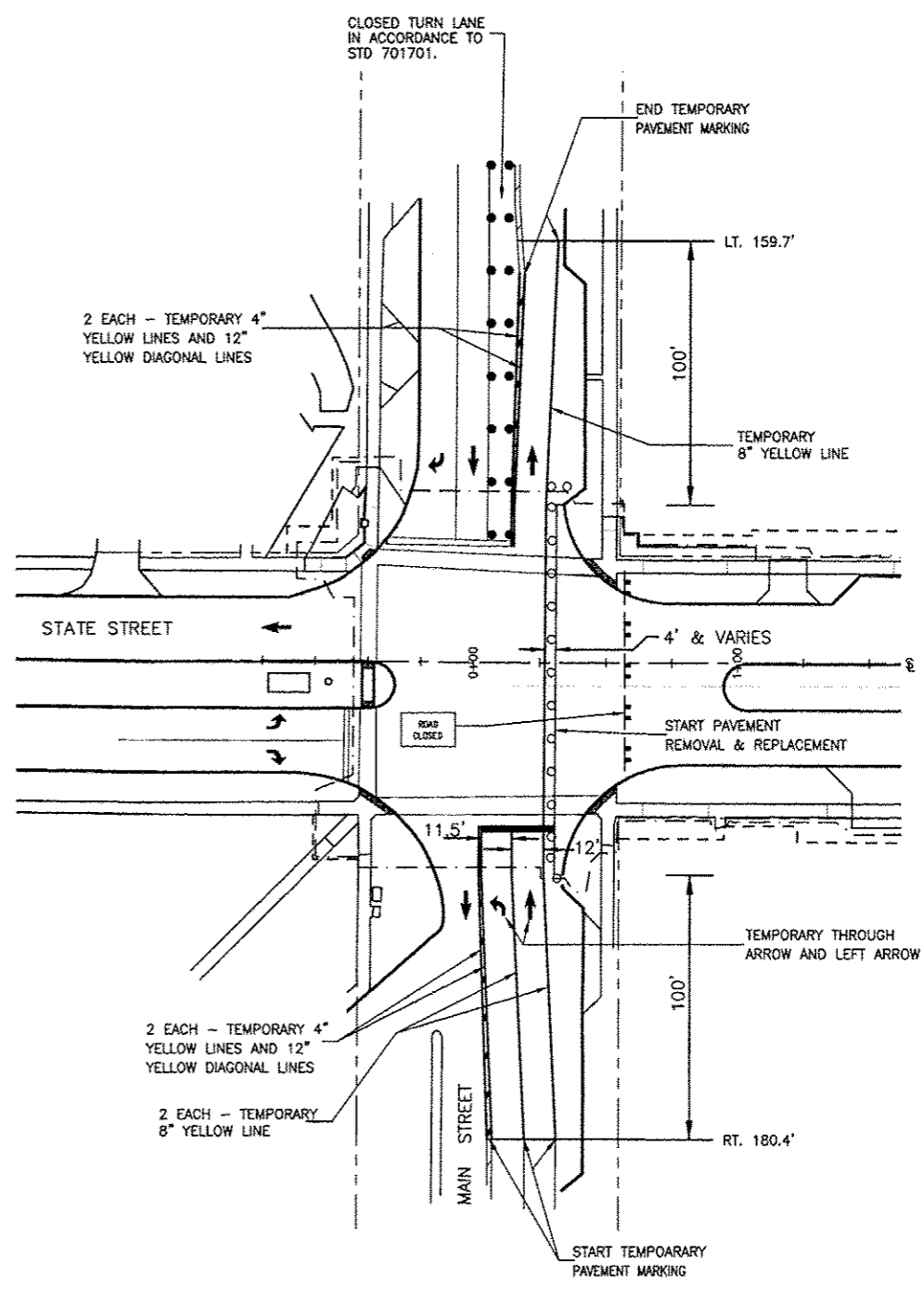


STATE STREET TRAFFIC CONTROL PLAN, MAIN STREET TEMPORARY PAVEMENT MARKING PLAN



EXISTING PAVEMENT MARKINGS
(WORK ZONE PAVEMENT MARKING REMOVAL)



PROPOSED TEMPORARY PAVEMENT MARKINGS DURING STAGES 2, 3, AND 4

TRAFFIC STANDARDS:
DISTRICT 2 STANDARD 41.1
701306
701311
701427
701701

- LEGEND:**
- WORK AREA
 - TYPE III BARRICADE WITH FLASHERS
 - BARRICADE OR DRUM WITH LIGHT
 - DRUM WITH LIGHT
 - INDICATES DIRECTION OF TRAFFIC FLOW ONLY (NO PAVEMENT MARKING UNLESS NOTED OTHERWISE)

- TEMPORARY PAVEMENT MARKING NOTES:**
- TEMPORARY PAVEMENT MARKINGS SHALL BE IN PLACE DURING STAGES 2, 3, AND 4.
 - TEMPORARY PAVEMENT MARKINGS SHALL BE REMOVED AFTER STAGE 4 COMPLETE. AFTER TEMPORARY PAVEMENT MARKINGS REMOVED, REINSTALL PERMANENT PAVEMENT MARKINGS (AS SHOWN ON PAVEMENT MARKING PLAN).

REVISIONS	DESCRIPTION	DATE
No.		

Missman, Inc.
Professional Engineers & Land Surveyors

Rock Island, IL • Bettendorf, IA • Rockford, IL • Sycamore, IL
(309) 788-7644 • (309) 344-0280 • (815) 965-6400 • (815) 895-3925
www.missman.com

STATE STREET RE-CONSTRUCTION
GENESEO, ILLINOIS
TRAFFIC CONTROL PLAN -
MAIN STREET

Missman Project No: A10M008
File Name: A10M008 TRAFFIC CONTROL.dwg
© COPYRIGHT 2013 ALL RIGHTS RESERVED
Field Book No: #####
Drawn By: JNM
Checked By: JLM
Date: 11/19/2012
21
Sheet 21 of 99