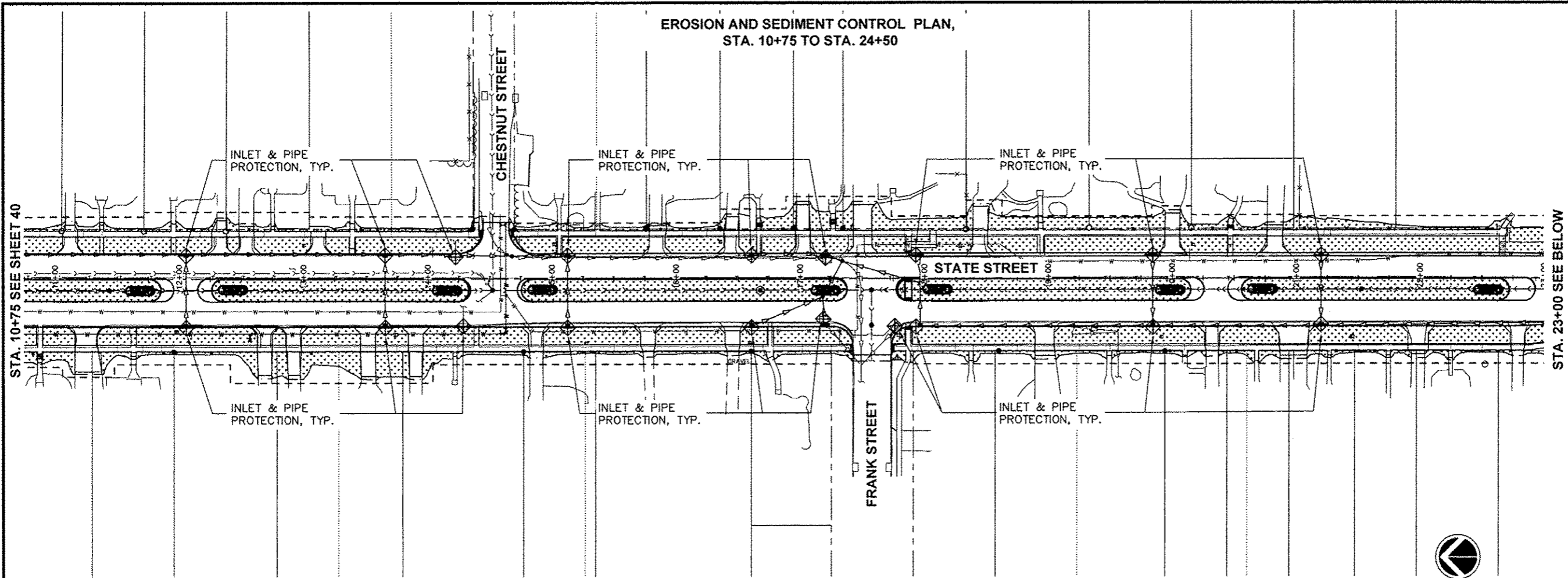


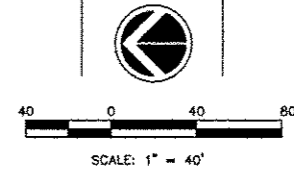
G:\2010MUNIA\10M008-Geneseo - S.State St. SewerWaterDrawings\Plot\A10M008 EROSION CONTROL.dwg, 3/7/2013 9:42:11 AM, jeffm

EROSION AND SEDIMENT CONTROL PLAN,
STA. 10+75 TO STA. 24+50

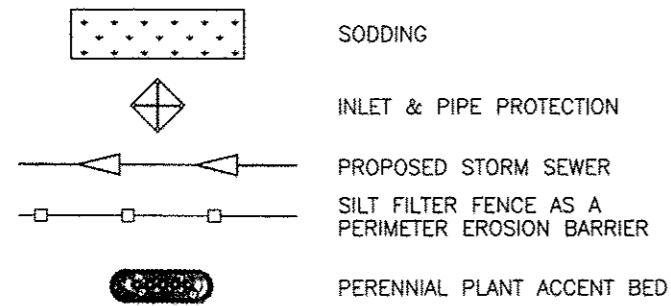


STA. 10+75 SEE SHEET 40

STA. 23+00 SEE BELOW

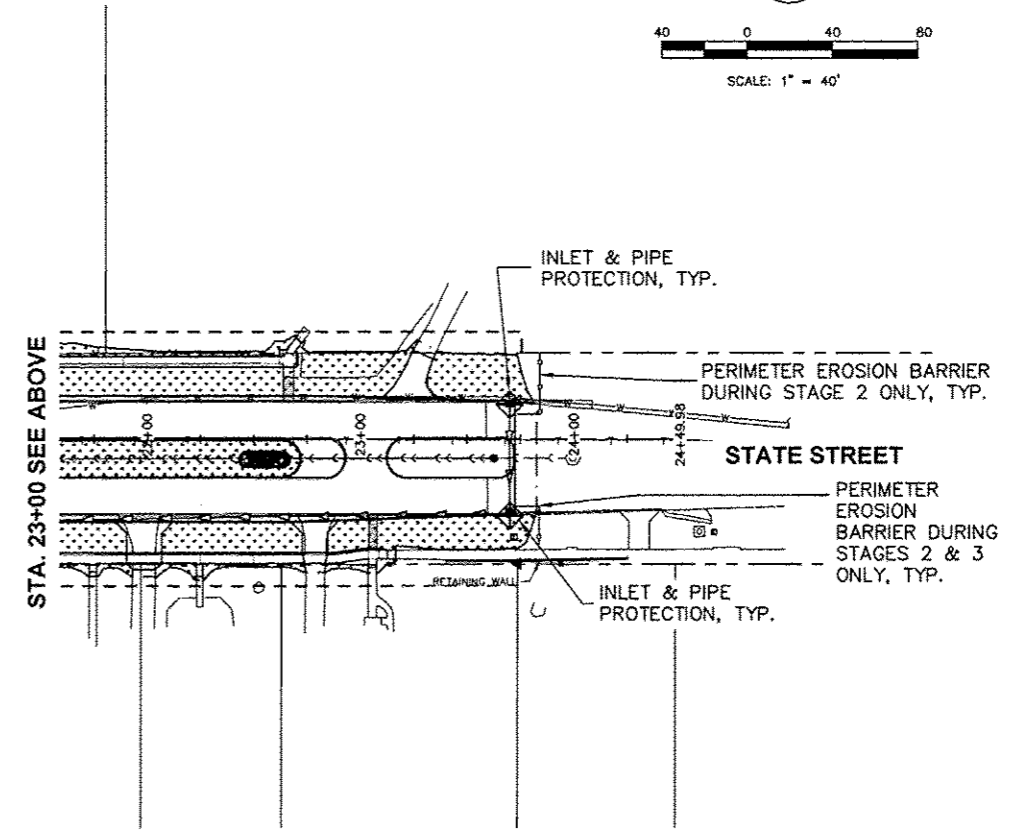


LEGEND:



NOTES:

1. SEE IDOT FORM BDE 2342 (FOUND IN THE SPECIAL PROVISIONS) FOR ADDITIONAL STORM WATER POLLUTION PREVENTION PLAN REQUIREMENTS AND INFORMATION.
2. SEE SHEET 40 FOR GENERAL EROSION AND SEDIMENT CONTROL NOTES.



STA. 23+00 SEE ABOVE

| REVISIONS | DESCRIPTION | DATE |
|-----------|-------------|------|
| No. | | |

Missman, Inc.
Professional Engineers & Land Surveyors

Rock Island, IL • Bettendorf, IA • Rockford, IL • Sycamore, IL
(309) 788-7644 • (815) 344-0280 • (815) 963-0400 • (815) 855-3825
www.missman.com

STATE STREET RE-CONSTRUCTION
GENESEO, ILLINOIS
EROSION AND SEDIMENT CONTROL
PLAN - 2

Missman Project No:
A10M008

File Name:
A10M008 EROSION CONTROL

© COPYRIGHT 2013
ALL RIGHTS RESERVED

Field Book No: #####

Drawn By: WKS

Checked By: JLM

Date: 11/19/2012