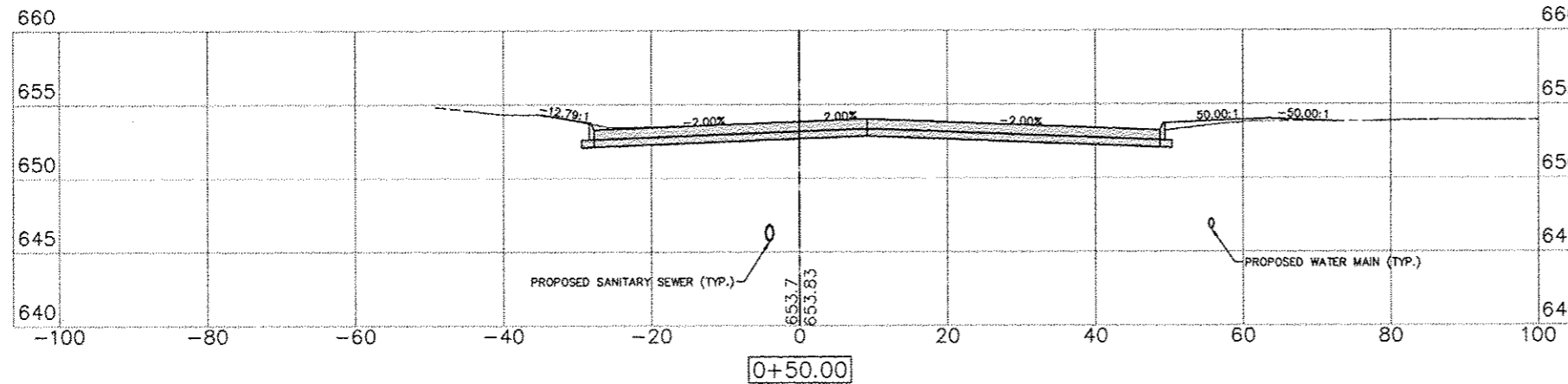


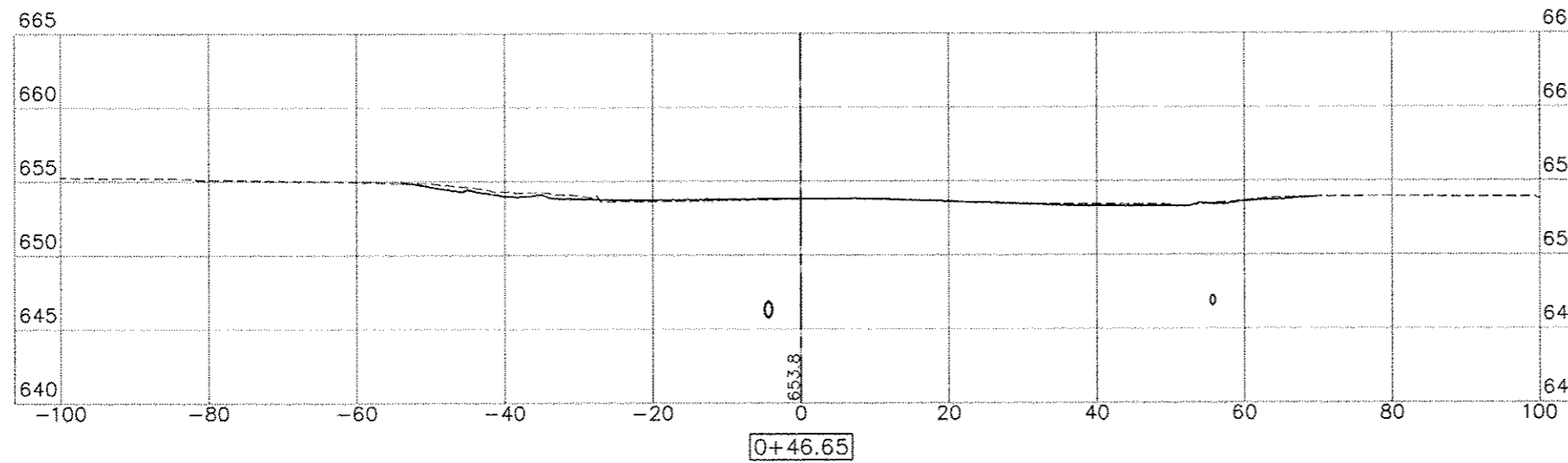
G:\2010\MMU\A10M008-Geneseo - S. State St. Sewer\WaterDrawings\Pict\A10M008 X SECTIONS.dwg, 3/7/2013 9:53:09 AM, jefrn

SCALE:  
1" = 10' H  
1" = 5' V

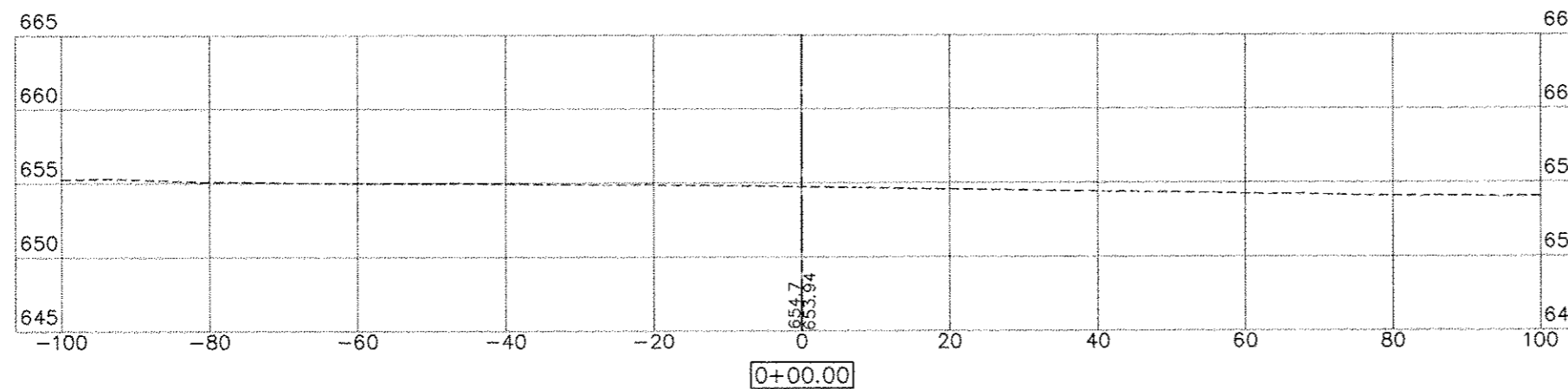
LEGEND:  
PGL = PROFILE GRADE LINE (CONTROL LINE)  
TCE = TEMPORARY CONSTRUCTION EASEMENT  
EX ROW = EXISTING RIGHT OF WAY



C= 18.81 F= 45.20



C= 14.20 F= 56.76



C= 0.00 F= 0.00

REVISIONS	DESCRIPTION	DATE
No.		



STATE STREET RE-CONSTRUCTION  
GENESEO, ILLINOIS  
CROSS SECTIONS - 1

Missman Project No:  
A10M008

File Name:  
A10M008 X SECTIONS.dwg

© COPYRIGHT 2013  
ALL RIGHTS RESERVED

Field Book No: ###

Drawn By: WKS

Checked By: JLM

Date: 11/19/2012

69

Sheet 69 of 99