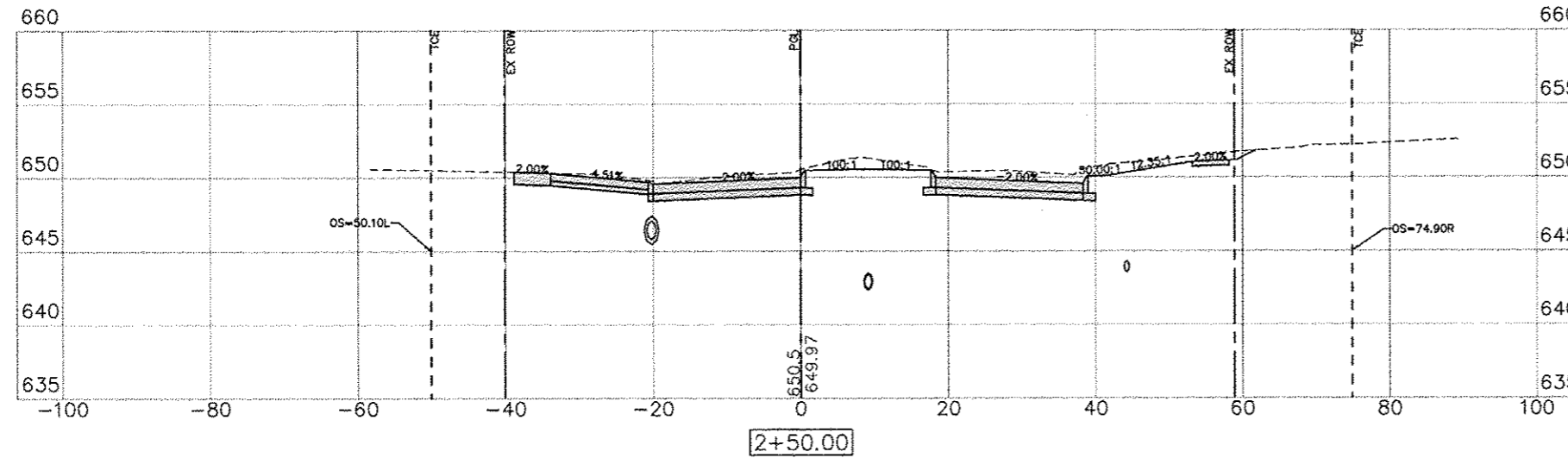


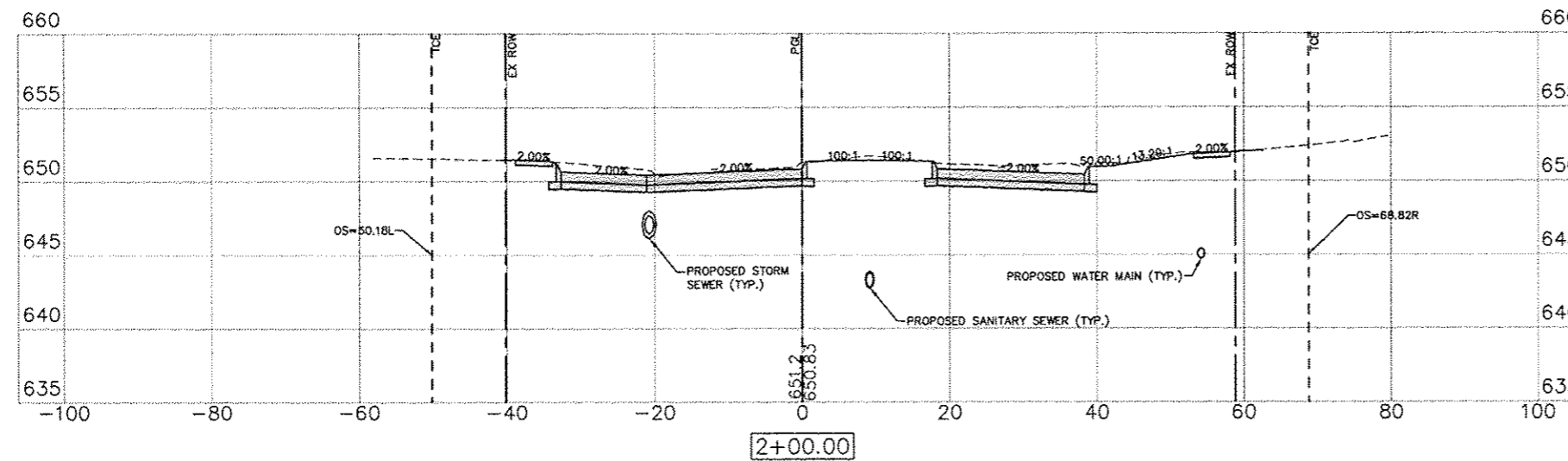
G:\2010\UWA\10M008-Geneseo - S.State St. Sewer\WaterDrawings\Plot\A10M008 X SECTIONS.dwg, 3/7/2013 9:54:20 AM, jefim

SCALE:
1" = 10' H
1" = 5' V

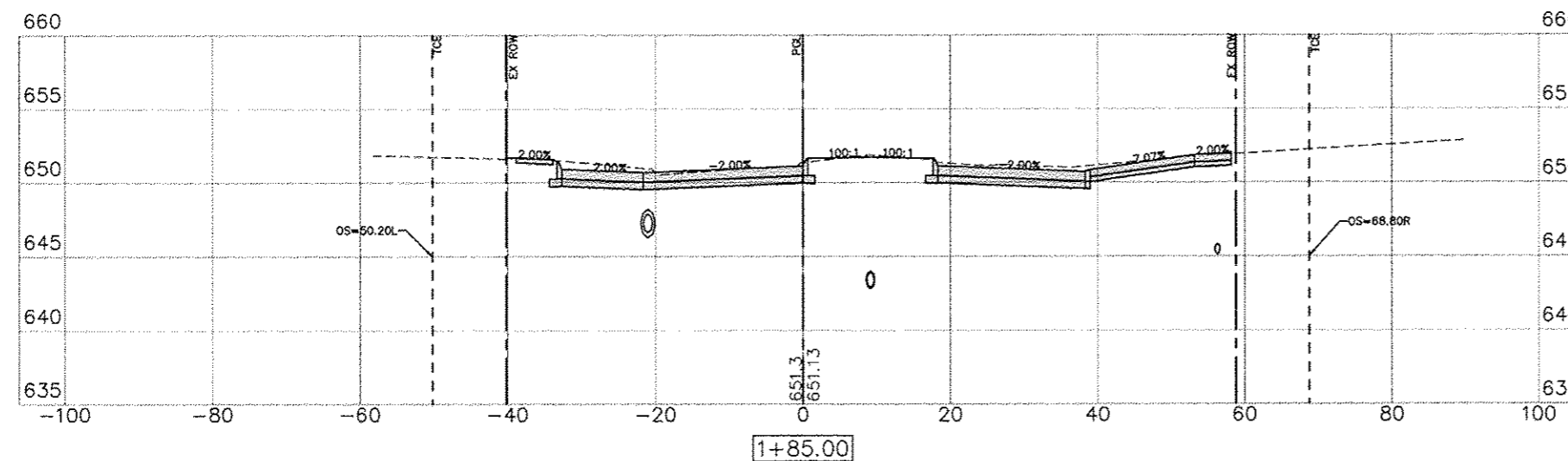
LEGEND:
PGL = PROFILE GRADE LINE (CONTROL LINE)
TCE = TEMPORARY CONSTRUCTION EASEMENT
EX ROW = EXISTING RIGHT OF WAY



C= 37.65 F= 9.26




C= 47.76 F= 6.00



C= 21.57 F= 14.75

NO.	REVISIONS DESCRIPTION	DATE



STATE STREET RE-CONSTRUCTION
GENESEO, ILLINOIS
CROSS SECTIONS - 3

Missman Project No:
A10M008
File Name:
A10M008 X SECTIONS.dwg
© COPYRIGHT 2013
ALL RIGHTS RESERVED
Field Book No:####
Drawn By: WKS
Checked By: JLM
Date: 11/19/2012