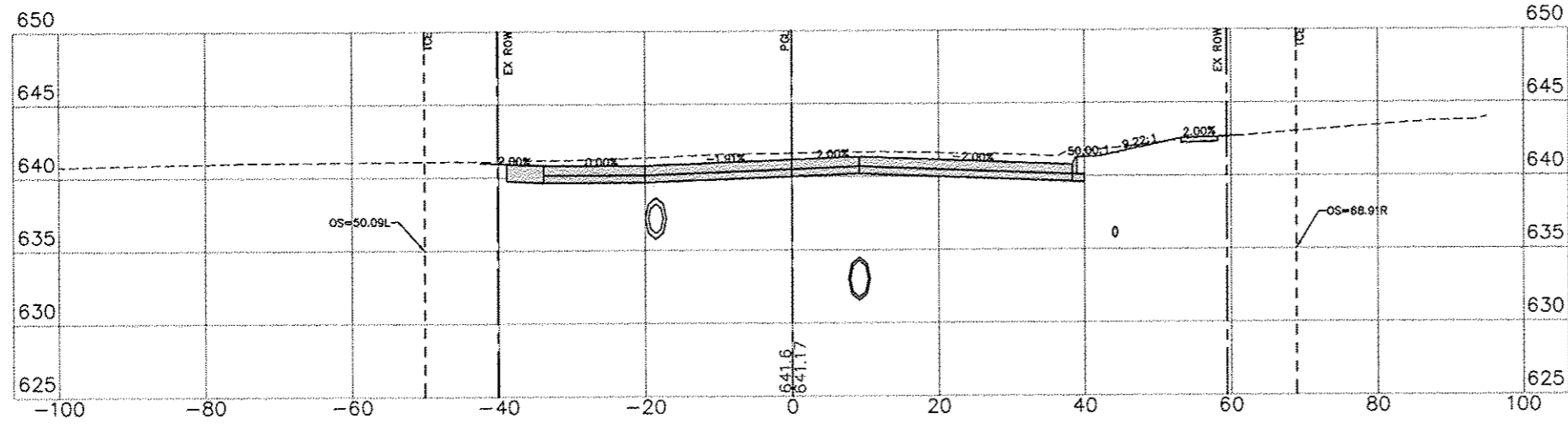
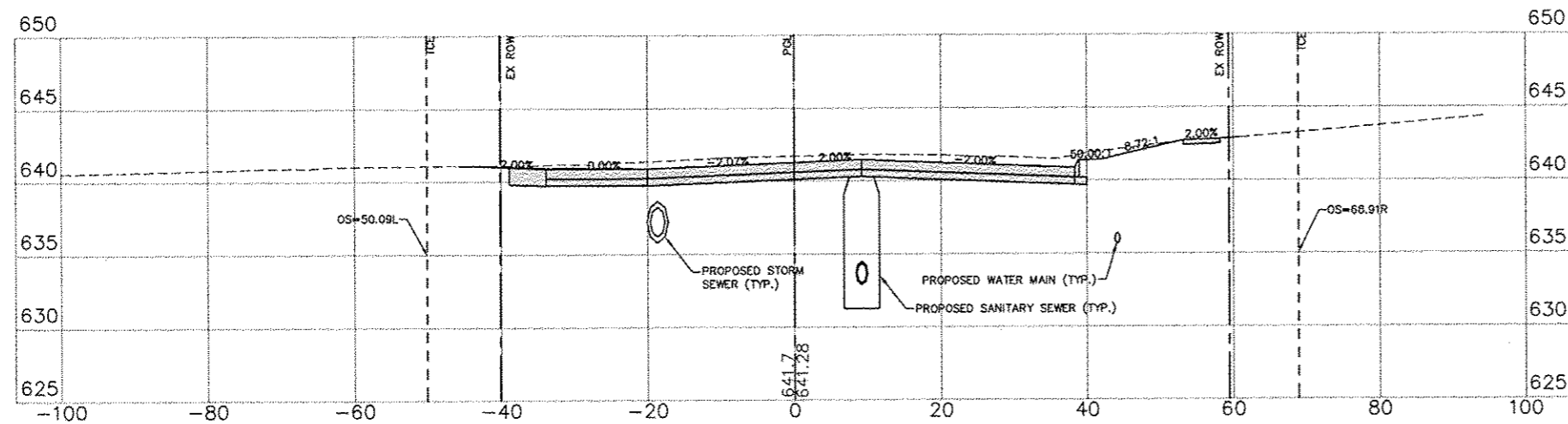


C:\2010\UNNA10M008-Geneseo-S.State St. SewerWaterDrawings\Plot\A10M008 X SECTIONS.dwg, 3/7/2013 10:03:42 AM, jefim



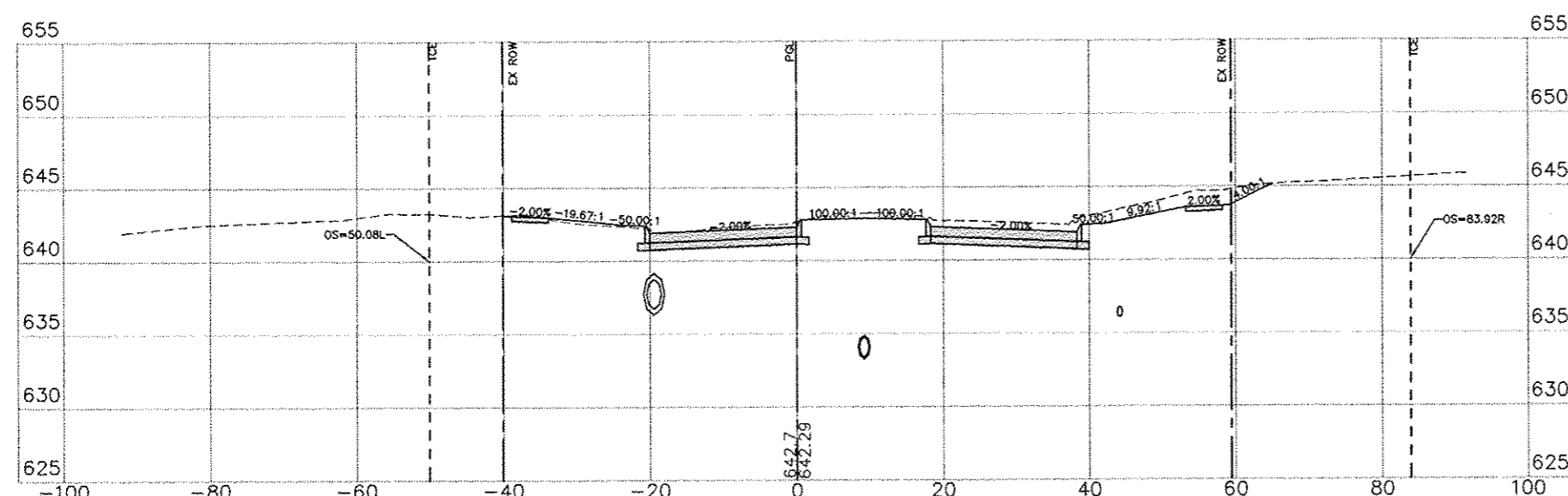
14+55.00

C= 58.75 F= 10.17



14+50.00

C= 61.68 F= 12.12



14+00.00

C= 68.96 F= 3.06

SCALE:
1" = 10' H
1" = 5' V

LEGEND:
PSL = PROFILE GRADE LINE (CONTROL LINE)
TCE = TEMPORARY CONSTRUCTION EASEMENT
EX ROW = EXISTING RIGHT OF WAY

CHESTNUT STREET

NO.	REVISIONS DESCRIPTION	DATE

Missman, Inc.
Professional Engineers & Land Surveyors

Rock Island, IL • Bettendorf, IA • Rockford, IL • Sycamore, IL
(309) 788-7844 • (563) 344-2260 • (815) 965-5406 • (618) 885-3825
www.missman.com

STATE STREET RE-CONSTRUCTION
GENESEO, ILLINOIS
CROSS SECTIONS - 19

Missman Project No:
A10M008
File Name:
A10M008 X SECTIONS.dwg
© COPYRIGHT 2013
ALL RIGHTS RESERVED
Field Book No: ####
Drawn By: WKS
Checked By: JLM
Date: 11/19/2012

87

Sheet 87 of 99