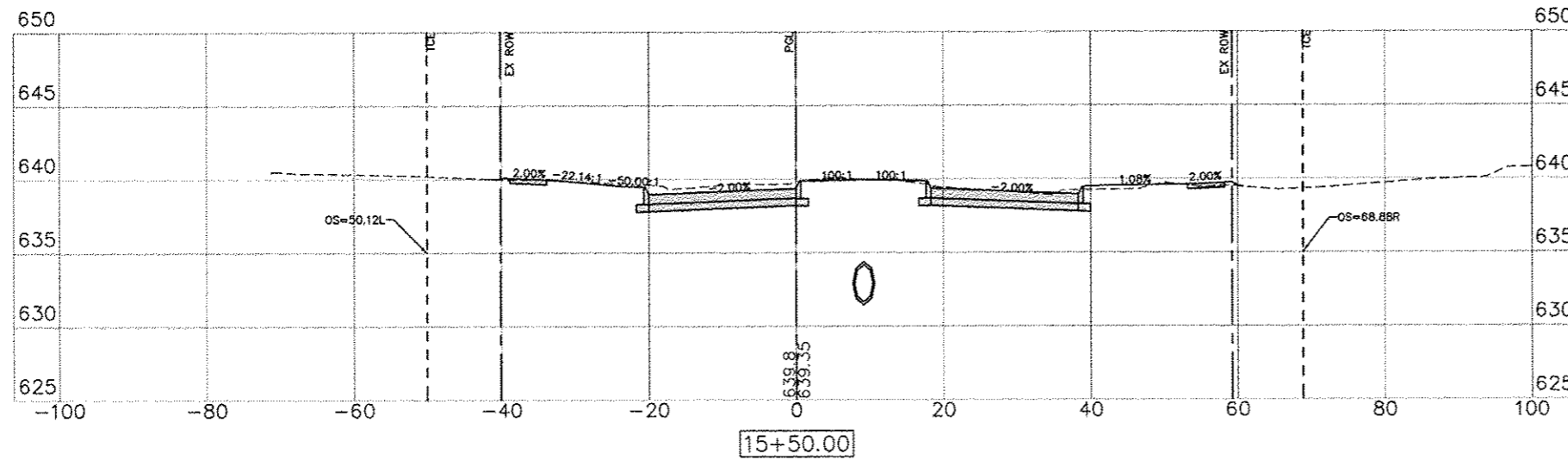
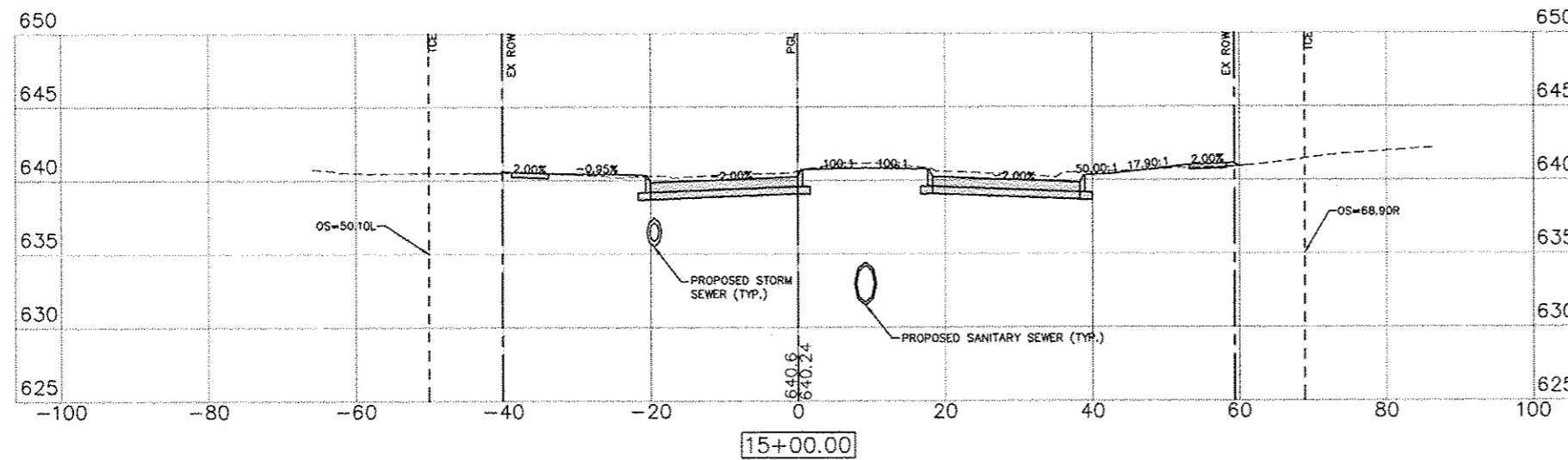


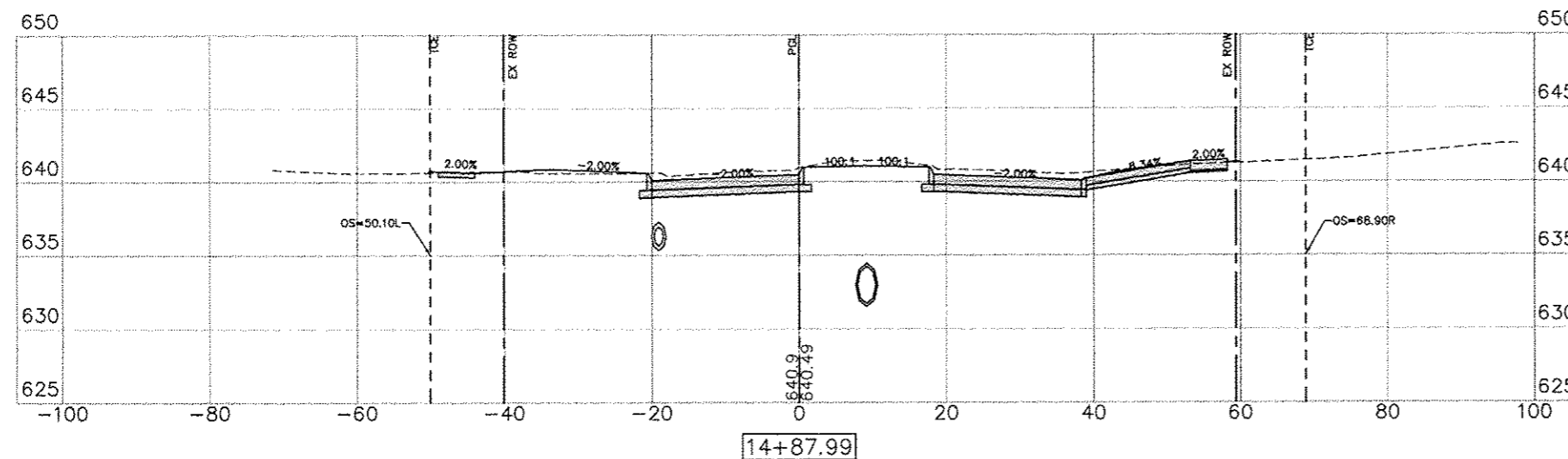
G:\2010\UNNA10M008-Geneseo - S State St. Sewer\Water\Drawings\Plot\A10M008 X SECTIONS.dwg, 3/7/2013 10:04:17 AM, jeflm



C= 14.84 F= 14.98



C= 37.89 F= 7.91



C= 20.78 F= 9.96

SCALE:
1" = 10' H
1" = 5' V

LEGEND:
PGL = PROFILE GRADE LINE (CONTROL LINE)
TCE = TEMPORARY CONSTRUCTION EASEMENT
EX ROW = EXISTING RIGHT OF WAY

REVISIONS	DESCRIPTION	DATE
No.		



STATE STREET RE-CONSTRUCTION
GENESEO, ILLINOIS
CROSS SECTIONS - 20

Missman Project No:
A10M008
File Name:
A10M008 X SECTIONS.dwg
© COPYRIGHT 2013
ALL RIGHTS RESERVED
Field Book No: ###
Drawn By: WKS
Checked By: JLM
Date: 11/19/2012

88

Sheet 88 of 99