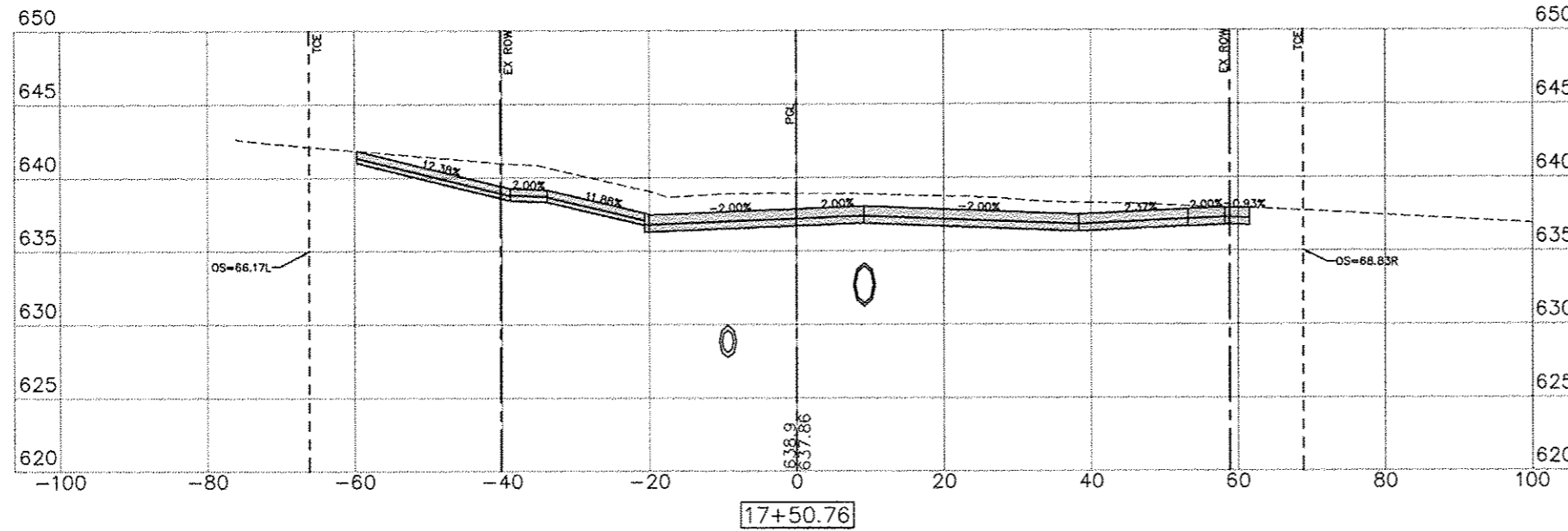


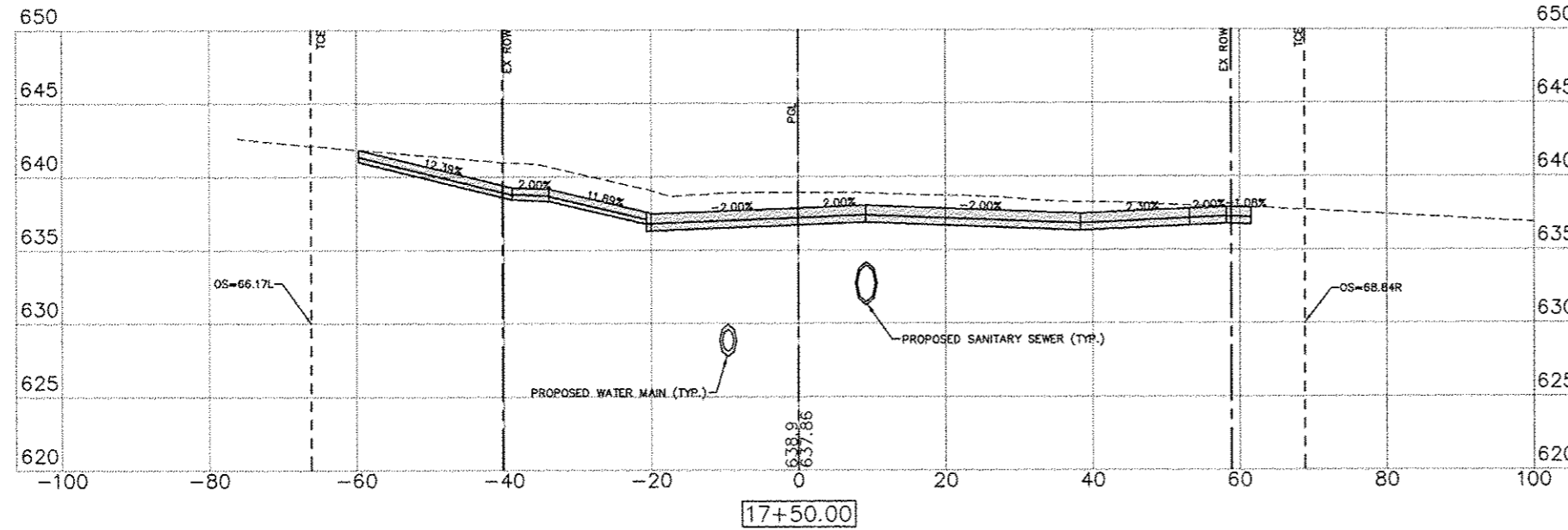
G:\2010MUNA\10M008-Genesee-S.State St. Sewer\Water\Drawings\Plot\A10M008 X SECTIONS.dwg, 3/7/2013 10:06:13 AM, jeflm



C= 131.62 F= 8.07

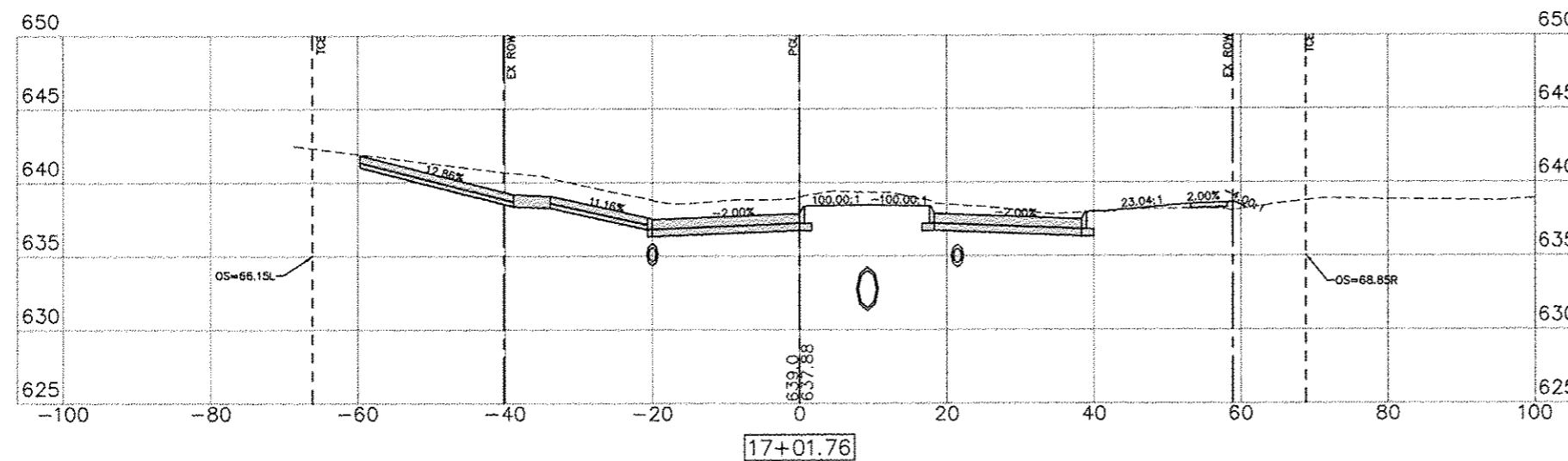
SCALE:
1" = 10' H
1" = 5' V

LEGEND:
PGL = PROFILE GRADE LINE (CONTROL LINE)
TCE = TEMPORARY CONSTRUCTION EASEMENT
EX ROW = EXISTING RIGHT OF WAY



FRANK STREET

C= 130.73 F= 7.85



C= 85.31 F= 7.09

REVISIONS	DESCRIPTION	DATE
No.		



STATE STREET RE-CONSTRUCTION
GENESECO, ILLINOIS
CROSS SECTIONS - 23

Missman Project No:
A10M008
File Name:
A10M008 X SECTIONS.dwg
© COPYRIGHT 2013
ALL RIGHTS RESERVED
Field Book No: ###
Drawn By: WKS
Checked By: JLM
Date: 11/19/2012

91
Sheet 91 of 99