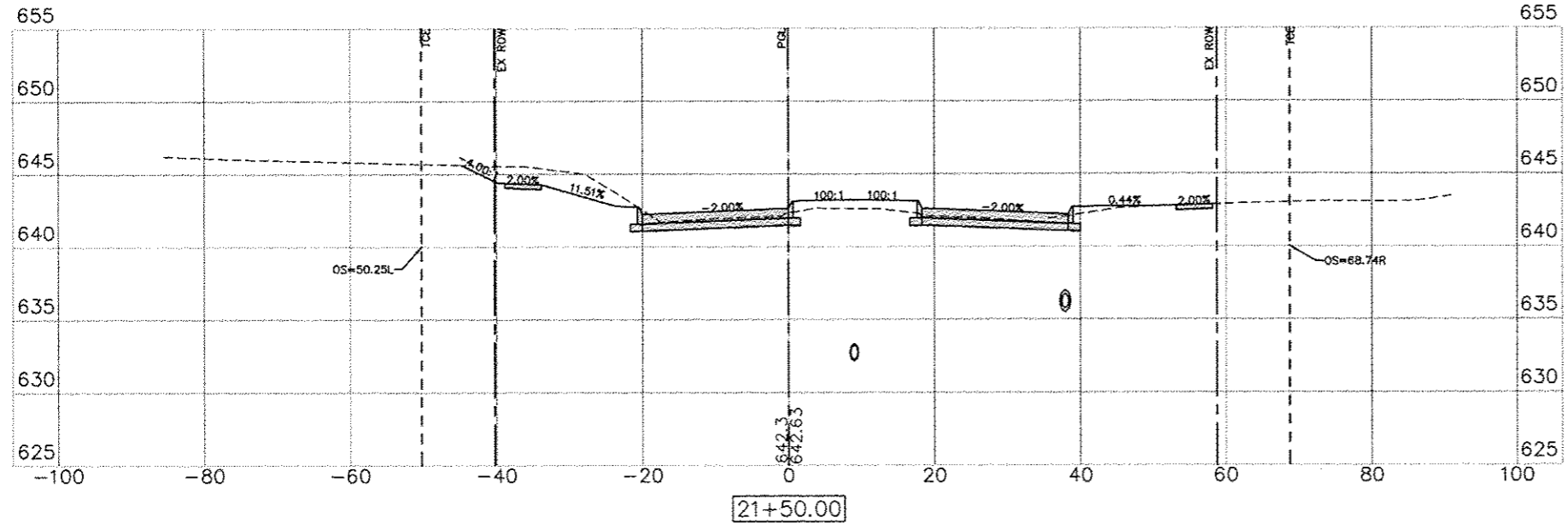
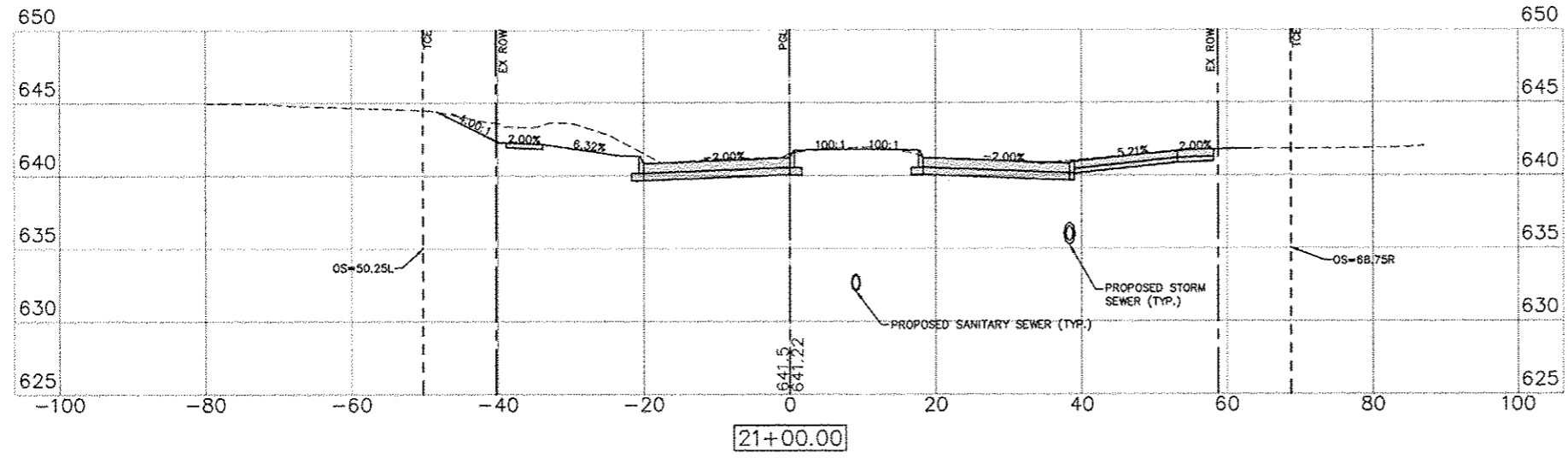


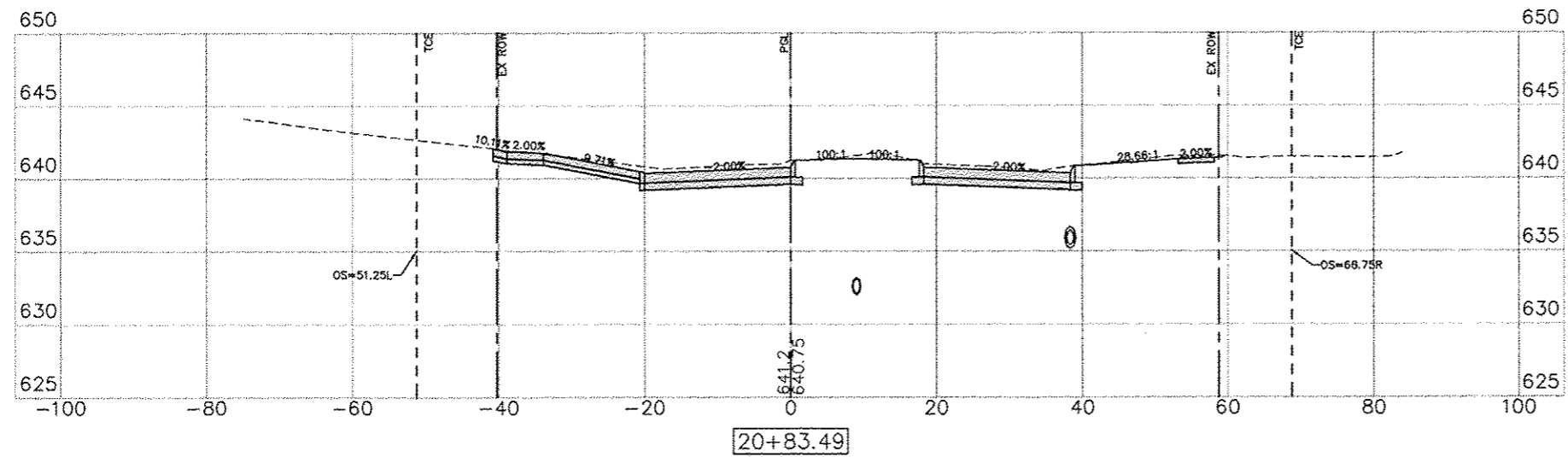
G:\2010\UNA\10M008-Geneseo-S State St Sewer\Water\Drawings\Plot\A10M008 X SECTIONS.dwg, 3/7/2013 10:08:53 AM, jefrm



C= 30.23 F= 31.17



C= 55.58 F= 4.33



C= 24.98 F= 9.62

SCALE:  
1" = 10' H  
1" = 5' V

LEGEND  
PGL = PROFILE GRADE LINE (CONTROL LINE)  
TCE = TEMPORARY CONSTRUCTION EASEMENT  
EX ROW = EXISTING RIGHT OF WAY

REVISIONS	
No.	DESCRIPTION

**MISSMAN, inc.**  
Professional Engineers & Land Surveyors

Rock Island, IL • Bettendorf, IA • Rockford, IL • Sycamore, IL  
(309) 788-7844 • (563) 344-0260 • (815) 963-6400 • (815) 885-5825  
www.missman.com

STATE STREET RE-CONSTRUCTION  
GENESEO, ILLINOIS  
CROSS SECTIONS - 27

Missman Project No:  
A10M008  
File Name:  
A10M008 X SECTIONS.dwg  
© COPYRIGHT 2013  
ALL RIGHTS RESERVED  
Field Book No: ####  
Drawn By: WKS  
Checked By: JLM  
Date: 11/19/2012