

FILE NAME = sht-rem-13.dgn
 MODEL NAME = Default
 PLOT SCALE = 40,0000' / in.
 PLOT DATE = 2/20/2024 (2:30:20 PM)

DESIGNED - MJW
 DRAWN - JJM
 CHECKED - CMC
 DATE - 09/29/2023

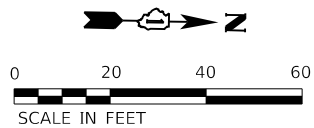
REVISED -
 REVISED -
 REVISED -
 REVISED -

**STATE OF ILLINOIS
 DEPARTMENT OF TRANSPORTATION**

**REMOVAL PLAN
 143RD STREET**

SCALE: 1"=20' SHEET 13 OF 29 SHEETS STA. 572+00 TO STA. 577+50

F.A.U. RTE.	SECTION	COUNTY	TOTAL SHEETS	SHEET NO.
0380	06-00040-00-FP	WILL	943	101
CONTRACT NO. 61H34			ILLINOIS FED. AID PROJECT	



143rd St

EXISTING SIGNS TO REMAIN
M3-2 (24" X 12" = 2.0 SQ FT)
M1-4 (24" X 24" = 4.0 SQ FT)
M3-3 (24" X 12" = 2.0 SQ FT)
M1-5 (24" X 24" = 4.0 SQ FT)
STA 3397+51 39.8' LT

REMOVE SIGN PANEL - TYPE 1
(72400310)
D3-1 143RD ST (54" X 18" = 6.8 SQ FT)
STA. 3398+27 65.0' LT

SPEED LIMIT 45

EXISTING SIGN TO REMAIN
R2-1 (30" X 36" = 7.5 SQ FT)
STA 3396+91 39.5' LT

EX COMED TRANSMISSION TOWER

STORM SEWER REMOVAL
15" (55100700) (49 FOOT)

STORM SEWER
REMOVAL 21"
(55101100)
(58 FOOT)

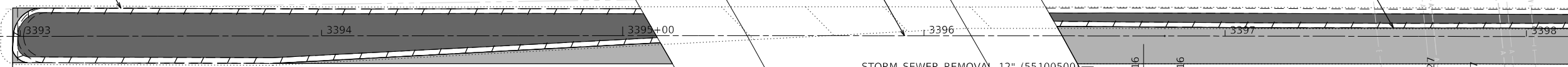
COMBINATION CURB AND GUTTER
REMOVAL (44000500) (435 FOOT)

ILLINOIS ROUTE 59 / US ROUTE 30

EX STR NO. 099-4638
(NO WORK)

EX ILLINOIS ROUTE 59

COMBINATION CURB AND GUTTER
REMOVAL (44000500) (224 FOOT)



STORM SEWER REMOVAL 12" (55100500)
(8 FOOT)

STORM SEWER REMOVAL 30" (55101400)
(39 FOOT)

CLASS B PATCHES, TYPE III, 10 INCH
(44200974)

STORM SEWER REMOVAL 12"
(55100500) (11 FOOT)

CLASS B PATCHES, TYPE III,
10 INCH (44200974)

BEGIN IMPROVEMENTS
STA. 3392+97.41

EXISTING SIGN TO REMAIN
D3-2 143RD ST
(42" X 12" = 3.5 SQ FT)
STA 3393+85 40.7' RT

143rd St

RELOCATE SIGN PANEL ASSEMBLY
- TYPE B (72400600)
M3-4 (24" X 12" = 2.0 SQ FT)
M1-4 (24" X 24" = 4.0 SQ FT)
M6-1 (21" X 15" = 2.2 SQ FT)
M3-1 (24" X 12" = 2.0 SQ FT)
M1-5 (24" X 24" = 4.0 SQ FT)
M6-3 (21" X 15" = 2.2 SQ FT)
STA. 3397+12 41.7' RT



COMBINATION CURB AND GUTTER
REMOVAL (44000500) (515 FOOT)

STORM SEWER REMOVAL 30" (55101400)
(263 FOOT)

RELOCATE SIGN PANEL -
TYPE 1 (72400710)
D4-2 (30" X 36") PACE PARK & RIDE
STA 3397+22 39.0' RT



MATCHLINE STA. 3398+50.00



FILE NAME = sht-rem-14.dgn
MODEL NAME = Default
PLOT SCALE = 40,0000' / in.
PLOT DATE = 2/20/2024 (2:30:22 PM)

DESIGNED - MJW
DRAWN - JJM
CHECKED - CMC
DATE - 09/29/2023

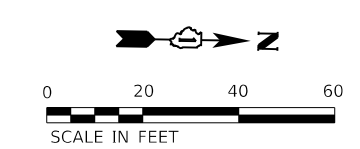
REVISED -
REVISED -
REVISED -
REVISED -

STATE OF ILLINOIS
DEPARTMENT OF TRANSPORTATION

REMOVAL PLAN
ILLINOIS ROUTE 59

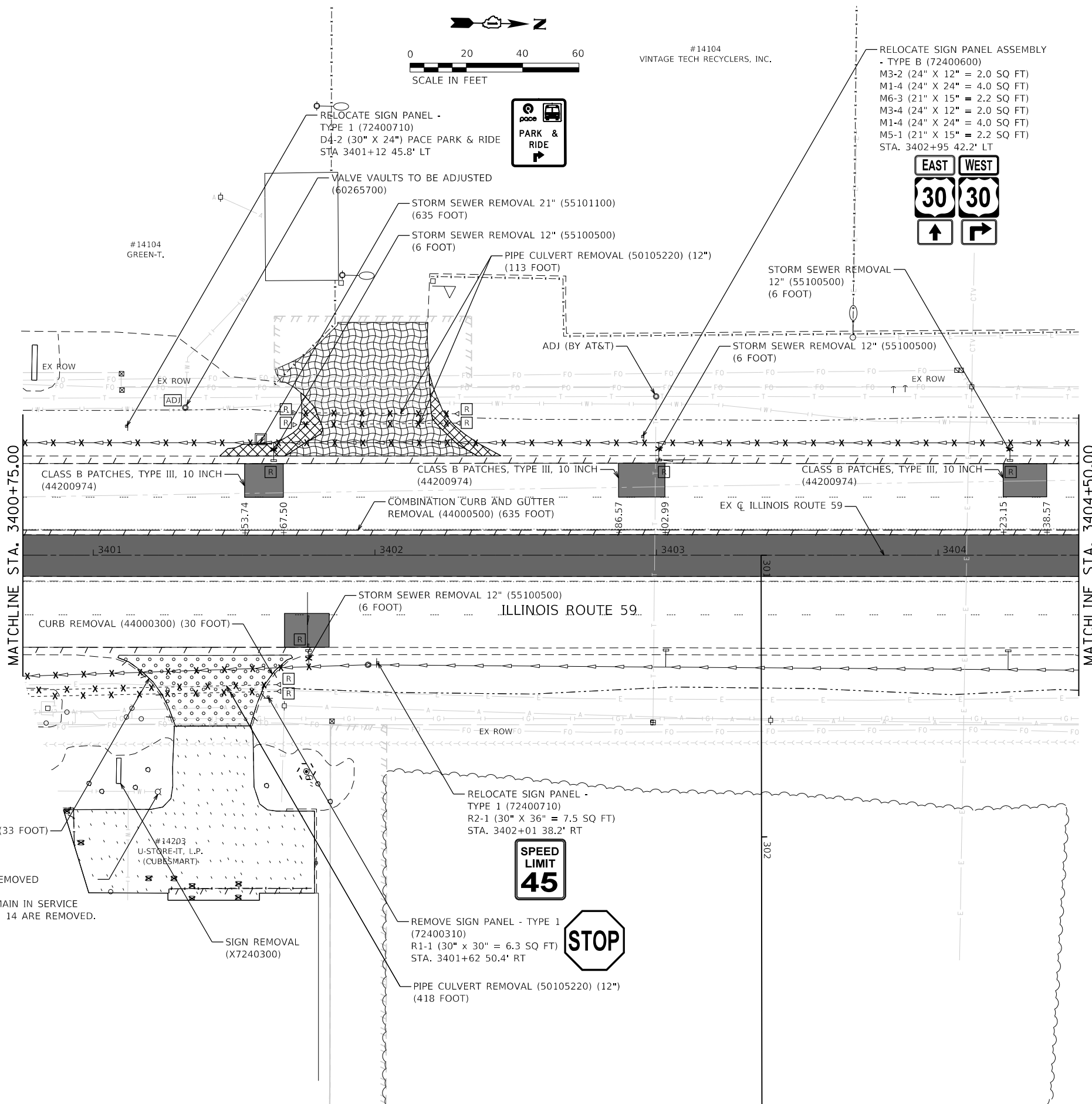
SCALE: 1"=20' SHEET 14 OF 29 SHEETS STA. 3392+50 TO STA. 3398+50

F.A.U. RTE.	SECTION	COUNTY	TOTAL SHEETS	SHEET NO.
0380	06-00040-00-FP	WILL	943	102
CONTRACT NO. 61H34			ILLINOIS FED. AID PROJECT	



#14104
VINTAGE TECH RECYCLERS, INC.

RELOCATE SIGN PANEL ASSEMBLY
- TYPE B (72400600)
M3-2 (24" X 12" = 2.0 SQ FT)
M1-4 (24" X 24" = 4.0 SQ FT)
M6-3 (21" X 15" = 2.2 SQ FT)
M3-4 (24" X 12" = 2.0 SQ FT)
M1-4 (24" X 24" = 4.0 SQ FT)
M5-1 (21" X 15" = 2.2 SQ FT)
STA. 3402+95 42.2' LT



FIRE HYDRANTS TO BE REMOVED
(56400500)
FIRE HYDRANT MUST REMAIN IN SERVICE
UNTIL BUILDINGS 13 AND 14 ARE REMOVED.



FILE NAME = sht-rem-15.dgn	DESIGNED - MJW	REVISED -
MODEL NAME = Default	DRAWN - JJM	REVISED -
PLOT SCALE = 40,0000' / in.	CHECKED - CMC	REVISED -
PLOT DATE = 2/20/2024 (2:30:23 PM)	DATE - 09/29/2023	REVISED -

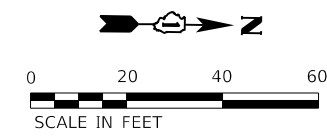
**STATE OF ILLINOIS
DEPARTMENT OF TRANSPORTATION**

**REMOVAL PLAN
ILLINOIS ROUTE 59**

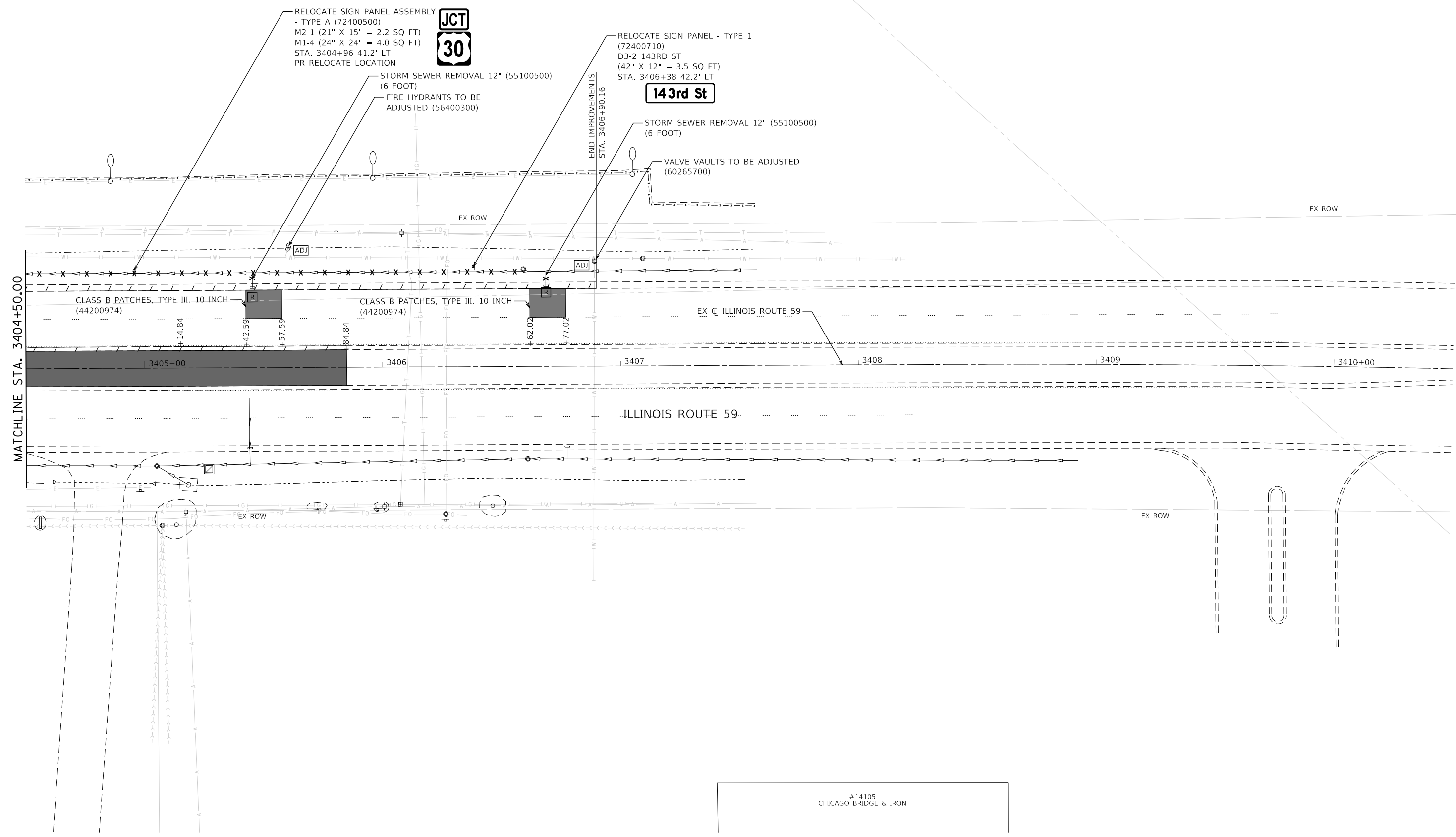
SCALE: 1"=20' SHEET 15 OF 29 SHEETS STA. 3400+75 TO STA. 3404+50

F.A.U. RTE.	SECTION	COUNTY	TOTAL SHEETS	SHEET NO.
0380	06-00040-00-FP	WILL	943	103
CONTRACT NO. 61H34			ILLINOIS FED. AID PROJECT	

#14104
VINTAGE TECH RECYCLERS, INC.



PEN TABLE
PLOT DRIVER
- Plainfield_Removal.dwg
- plotnlayershow.dwg



DIRECTORY
USER NAME
= L:\Plainfield\1602402400_143rdDrawRoadway\CADD_Sheets\
= Jeremy Metz

#14105
CHICAGO BRIDGE & IRON



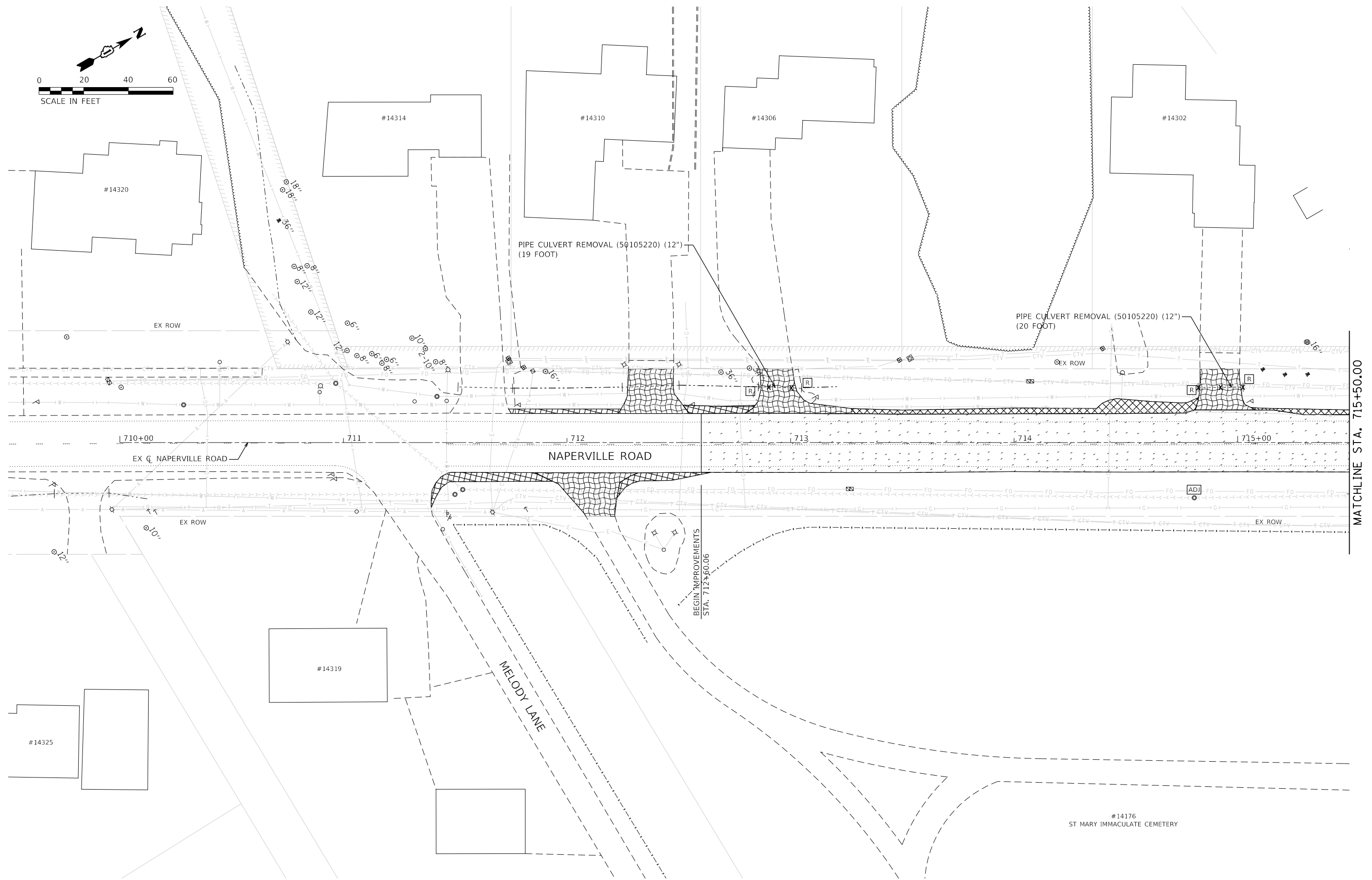
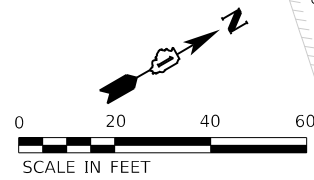
FILE NAME = sht-rem-16.dgn	DESIGNED - MJW	REVISED -
MODEL NAME = Default	DRAWN - JJM	REVISED -
PLOT SCALE = 40,0000' / 1"	CHECKED - CMC	REVISED -
PLOT DATE = 2/20/2024 (2:30:24 PM)	DATE - 09/29/2023	REVISED -

STATE OF ILLINOIS
DEPARTMENT OF TRANSPORTATION

REMOVAL PLAN
ILLINOIS ROUTE 59

SCALE: 1"=20' SHEET 16 OF 29 SHEETS STA. 3404+50 TO STA. 3410+50

F.A.U. RTE.	SECTION	COUNTY	TOTAL SHEETS	SHEET NO.
0380	06-00040-00-FP	WILL	943	104
CONTRACT NO. 61H34				
ILLINOIS FED. AID PROJECT				



MATCHLINE STA. 715+50.00



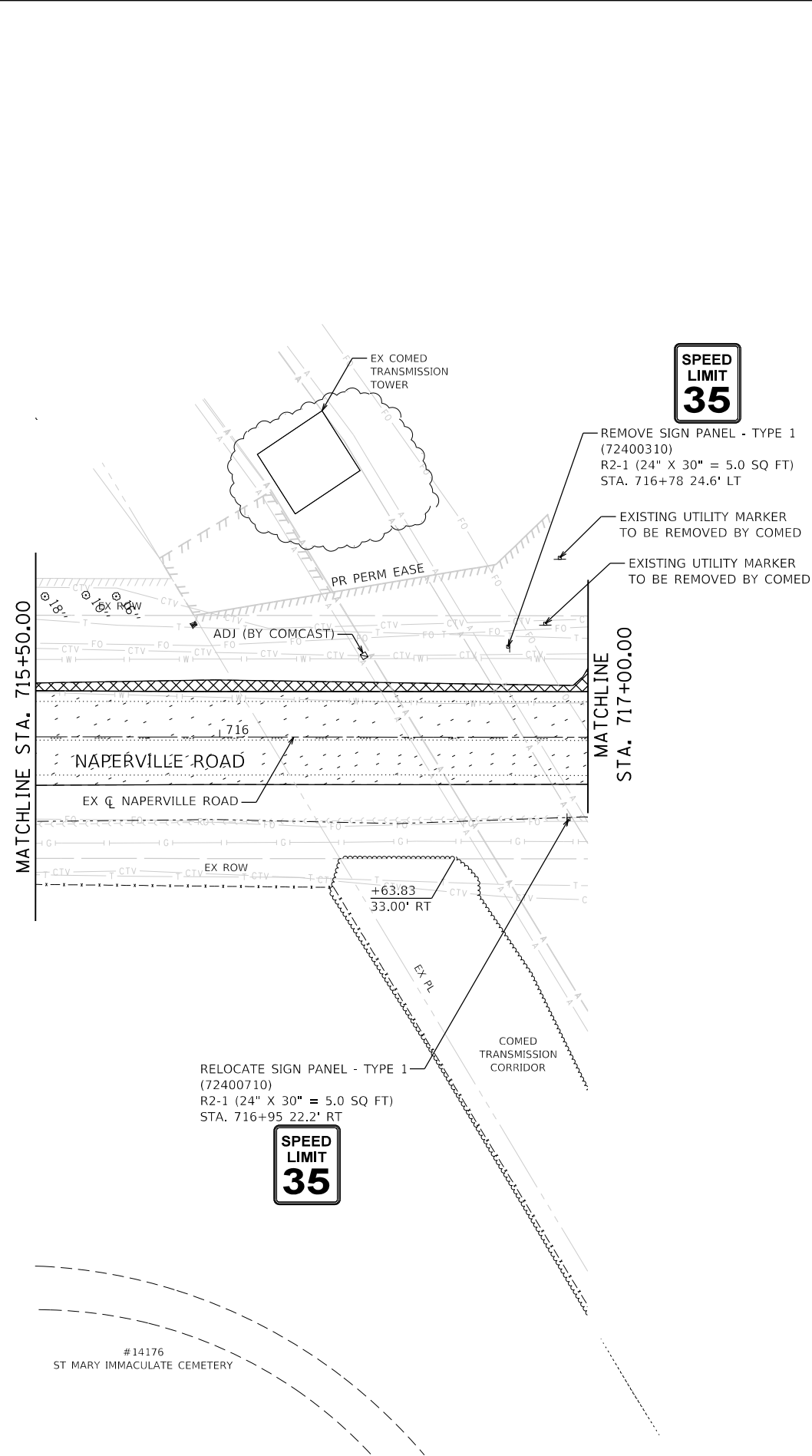
FILE NAME = sht-rem-17.dgn	DESIGNED - MJW	REVISED -
MODEL NAME = Default	DRAWN - JJM	REVISED -
PLOT SCALE = 40,0000' / 1in.	CHECKED - CMC	REVISED -
PLOT DATE = 2/20/2024 (2:30:26 PM)	DATE - 09/29/2023	REVISED -

**STATE OF ILLINOIS
DEPARTMENT OF TRANSPORTATION**

**REMOVAL PLAN
NAPERVILLE ROAD**

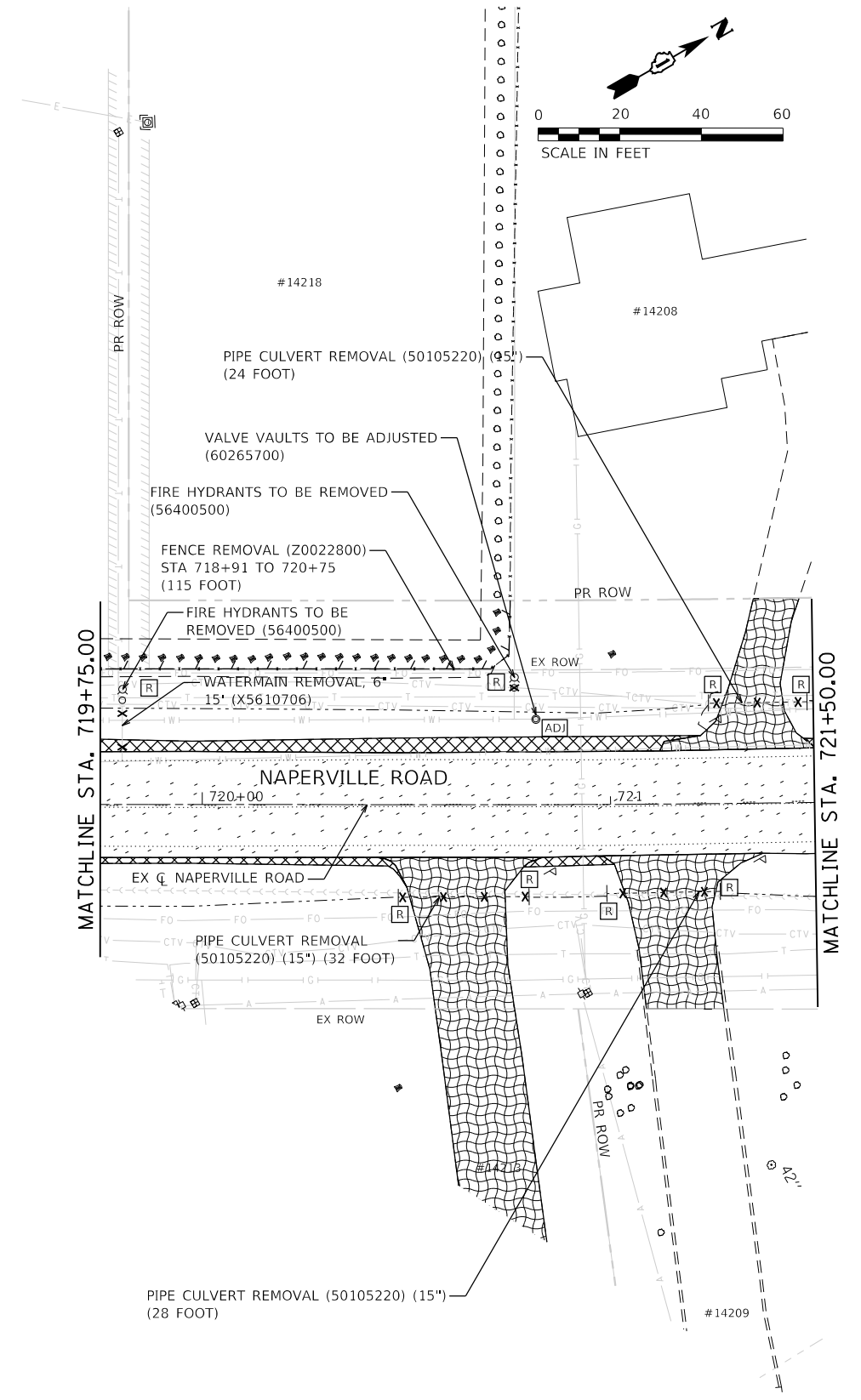
SCALE: 1"=20' SHEET 17 OF 29 SHEETS STA. 709+50 TO STA. 715+50

F.A.U. RTE.	SECTION	COUNTY	TOTAL SHEETS	SHEET NO.
0380	06-00040-00-FP	WILL	943	105
ILLINOIS FED. AID PROJECT			CONTRACT NO. 61H34	



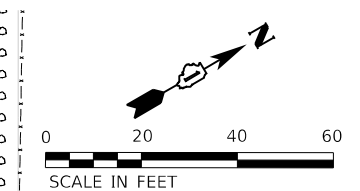
MATCHLINE STA. 715+50.00

MATCHLINE STA. 717+00.00



MATCHLINE STA. 719+75.00

MATCHLINE STA. 721+50.00



FILE NAME = sht-rem-18.dgn
MODEL NAME = Default
PLOT SCALE = 40,0000' / in.
PLOT DATE = 2/20/2024 (2:30:27 PM)

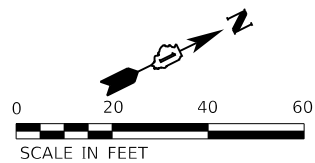
DESIGNED - MJW
DRAWN - JJM
CHECKED - CMC
DATE - 09/29/2023

REVISED -
REVISED -
REVISED -
REVISED -

STATE OF ILLINOIS
DEPARTMENT OF TRANSPORTATION

REMOVAL PLAN
NAPERVILLE ROAD
SCALE: 1"=20'
SHEET 18 OF 29 SHEETS
STA. 715+50 TO STA. 721+50

F.A.U. RTE.	SECTION	COUNTY	TOTAL SHEETS	SHEET NO.
0380	06-00040-00-FP	WILL	943	106
CONTRACT NO. 61H34			ILLINOIS FED. AID PROJECT	



MATCHLINE STA. 721+50.00

END IMPROVEMENTS
STA. 723+92.30

FILE NAME = sht-rem-19.dgn	DESIGNED - MJW	REVISED -
MODEL NAME = Default	DRAWN - JJM	REVISED -
PLOT SCALE = 40,0000' / in.	CHECKED - CMC	REVISED -
PLOT DATE = 2/20/2024 (2:30:29 PM)	DATE - 09/29/2023	REVISED -

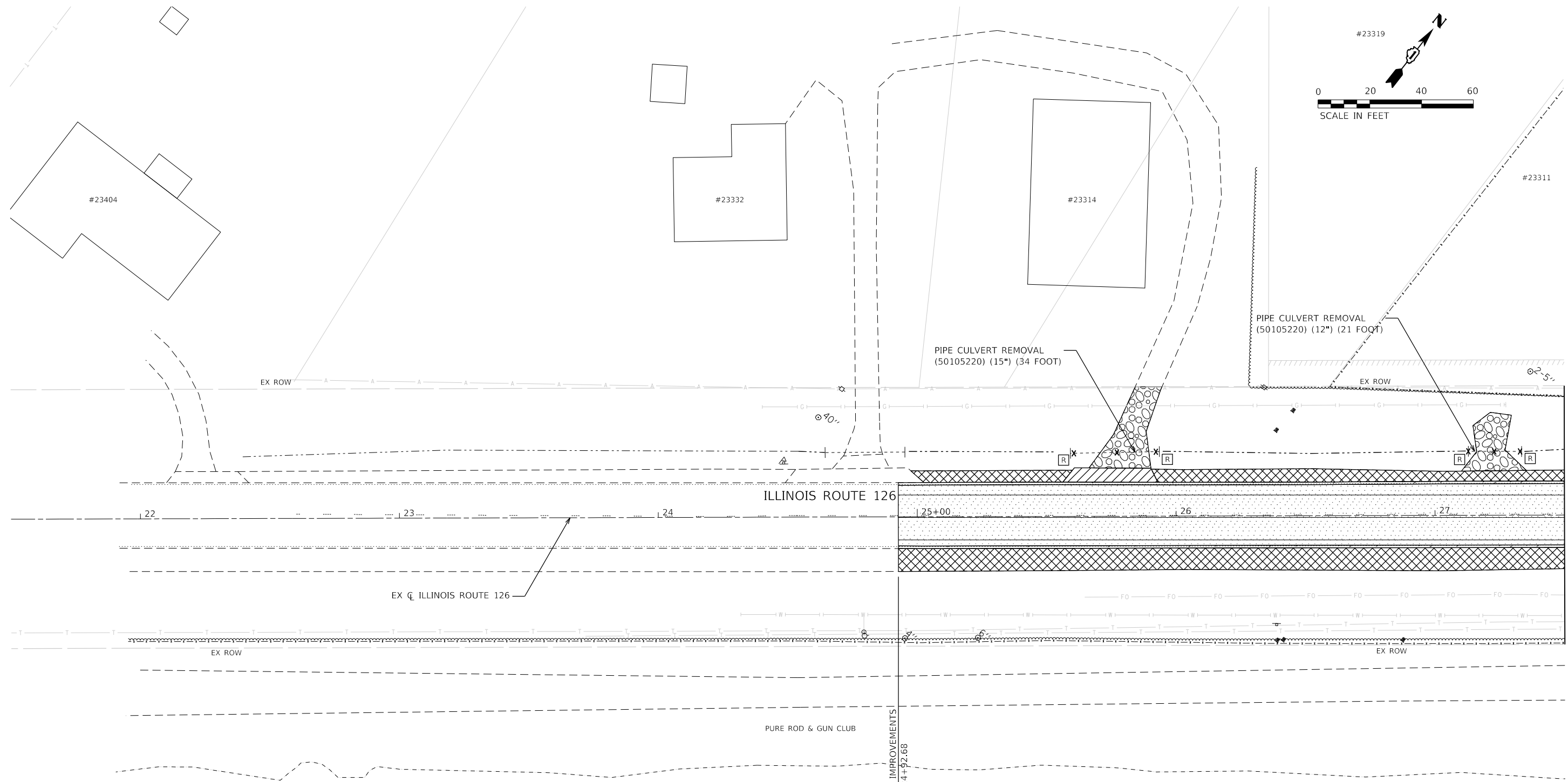
**STATE OF ILLINOIS
DEPARTMENT OF TRANSPORTATION**

**REMOVAL PLAN
NAPERVILLE ROAD**

SCALE: 1"=20' SHEET 19 OF 29 SHEETS STA. 721+50 TO STA. 727+50

F.A.U. RTE.	SECTION	COUNTY	TOTAL SHEETS	SHEET NO.
0380	06-00040-00-FP	WILL	943	107
ILLINOIS FED. AID PROJECT			CONTRACT NO. 61H34	





ILLINOIS ROUTE 126

EX CL ILLINOIS ROUTE 126

PURE ROD & GUN CLUB

BEGIN IMPROVEMENTS
STA. 24+92.68

LAKE PLAINFIELD

MATCHLINE STA. 27+50.00



FILE NAME = sht-rem-20.dgn
MODEL NAME = Default
PLOT SCALE = 40,0000' / 1in.
PLOT DATE = 2/20/2024 (2:30:30 PM)

DESIGNED - MJW
DRAWN - JJM
CHECKED - CMC
DATE - 09/29/2023

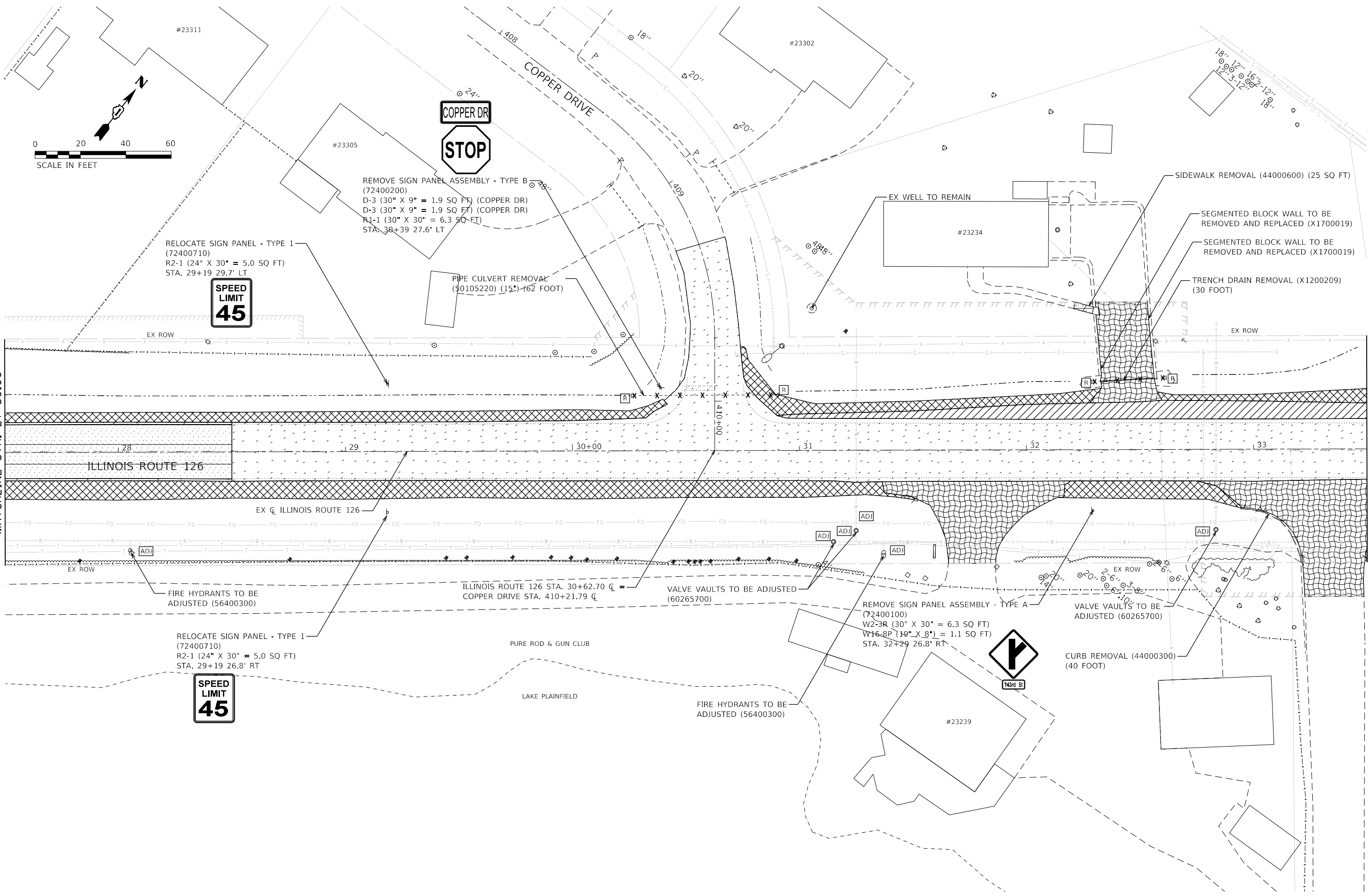
REVISED -
REVISED -
REVISED -
REVISED -

STATE OF ILLINOIS
DEPARTMENT OF TRANSPORTATION

REMOVAL PLAN
ILLINOIS ROUTE 126

SCALE: 1"=20' SHEET 20 OF 29 SHEETS STA. 21+50 TO STA. 27+50

F.A.U. RTE.	SECTION	COUNTY	TOTAL SHEETS	SHEET NO.
0380	06-00040-00-FP	WILL	943	108
CONTRACT NO. 61H34			ILLINOIS FED. AID PROJECT	



FILE NAME = sht-rem-21.dgn	DESIGNED - MJW	REVISED -
MODEL NAME = Default	DRAWN - JJM	REVISED -
PLOT SCALE = 40,0000"/1"	CHECKED - CMC	REVISED -
PLOT DATE = 2/20/2024 (2:30:31 PM)	DATE - 09/29/2023	REVISED -

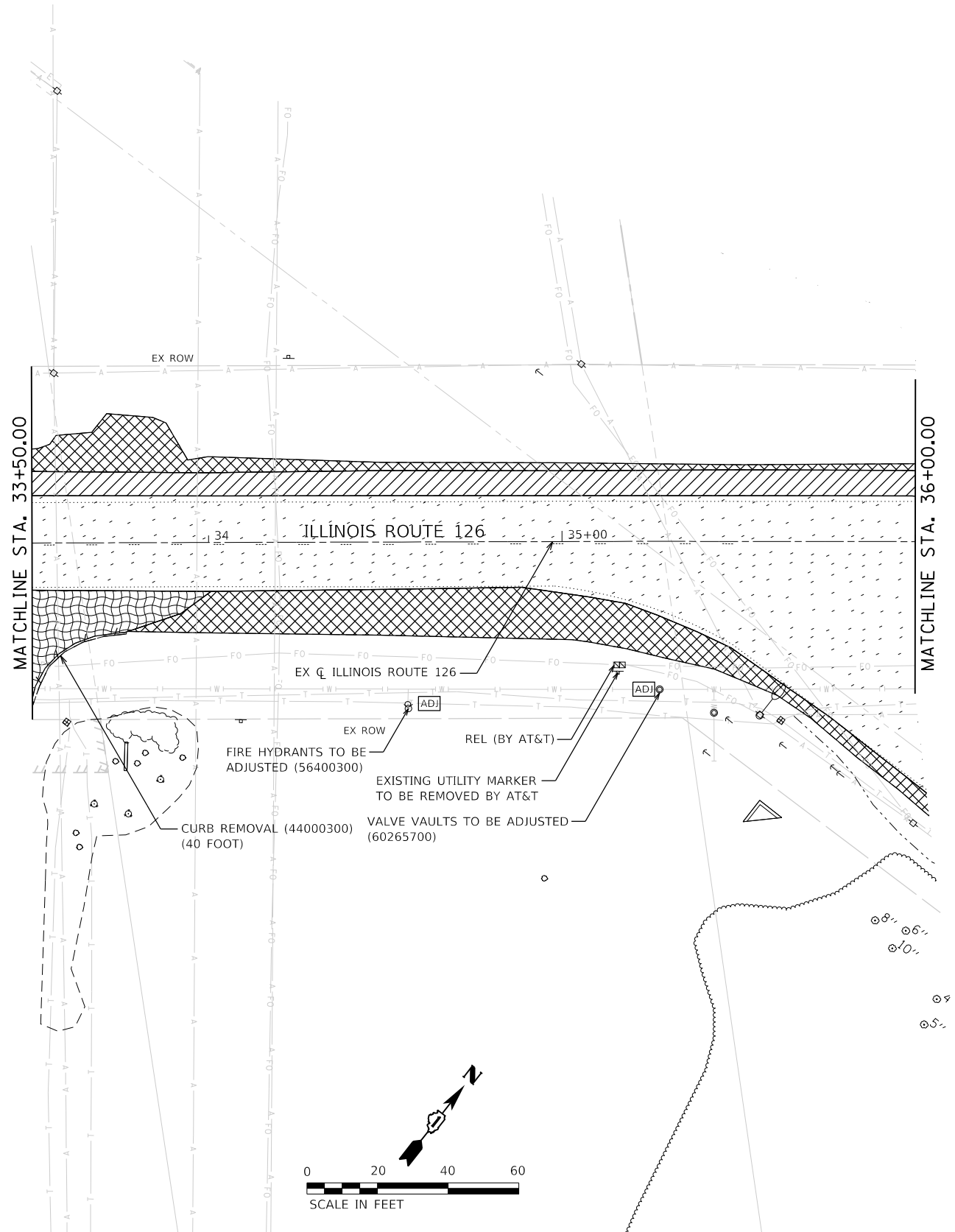
**STATE OF ILLINOIS
DEPARTMENT OF TRANSPORTATION**

**REMOVAL PLAN
ILLINOIS ROUTE 126**

SCALE: 1"=20' SHEET 21 OF 29 SHEETS STA. 27+50 TO STA. 33+50

F.A.U. RTE.	SECTION	COUNTY	TOTAL SHEETS	SHEET NO.
0380	06-00040-00-FP	WILL	943	109
CONTRACT NO. 61H34			ILLINOIS FED. AID PROJECT	





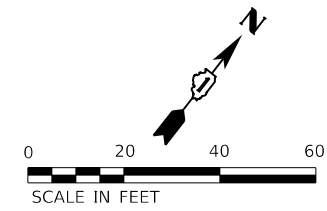
FILE NAME = sht-rem-22.dwg	DESIGNED - MJW	REVISED -
MODEL NAME = Default	DRAWN - JJM	REVISED -
PLOT SCALE = 40,0000' / 1"	CHECKED - CMC	REVISED -
PLOT DATE = 2/20/2024 (2:30:32 PM)	DATE - 09/29/2023	REVISED -

**STATE OF ILLINOIS
DEPARTMENT OF TRANSPORTATION**

**REMOVAL PLAN
ILLINOIS ROUTE 126**

SCALE: 1"=20' SHEET 22 OF 29 SHEETS STA. 33+50 TO STA. 36+00

F.A.U. RTE.	SECTION	COUNTY	TOTAL SHEETS	SHEET NO.
0380	06-00040-00-FP	WILL	943	110
CONTRACT NO. 61H34				
ILLINOIS FED. AID PROJECT				



MATCHLINE STA. 38+75.00

MATCHLINE STA. 44+00.00

REMOVE SIGN PANEL ASSEMBLY - TYPE A
(72400100)
W2-3R (30" X 30" = 6.3 SQ FT)
W16-8P (19" X 8") = 1.1 SQ FT
STA. 39+53 20.5' LT



EX CL ILLINOIS ROUTE 126

WATERMAIN REMOVAL, 6"
(6 FOOT) (X5610706)

FIRE HYDRANTS TO BE
REMOVED (56400500)

FENCE REMOVAL (Z0022800)
(128 FOOT)

EX STR NO. 099-2030

ABANDONED RAILROAD TRACKS, TYP.

RAILROAD TIES TO BE REMOVED (X0327412)
(306 FOOT) 23' TO 60' LT AND 22' TO 70' RT

GUARDRAIL REMOVAL (63200310)
STA 39+89 TO 43+92
(403 FOOT)

ILLINOIS ROUTE 126

PR ROW

GUARDRAIL REMOVAL (63200310)
STA 38+89 TO 43+91
(504 FOOT)

FENCE REMOVAL (Z0022800) (216 FOOT)
STA 43+35 TO 45+50

BASS & GILL CLUB
FRONTAGE ROAD

BASS & GILL CLUB
MAIN LAKE



License No. 184-000813 Copyright CMT, Inc.

FILE NAME = sht-rem-23.dgn
MODEL NAME = Default
PLOT SCALE = 40,0000' / in.
PLOT DATE = 2/20/2024 (2:30:34 PM)

DESIGNED - MJW
DRAWN - JJM
CHECKED - CMC
DATE - 09/29/2023

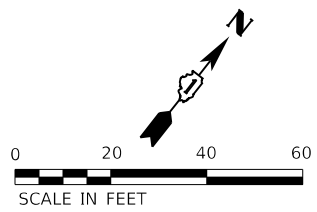
REVISED -
REVISED -
REVISED -
REVISED -

STATE OF ILLINOIS
DEPARTMENT OF TRANSPORTATION

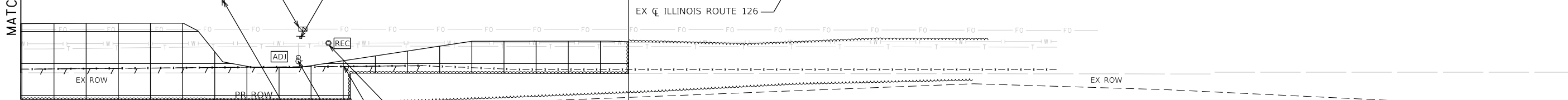
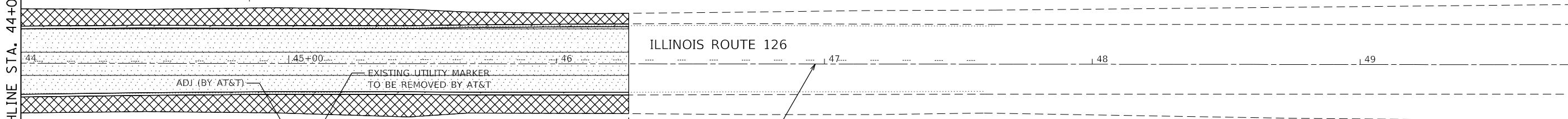
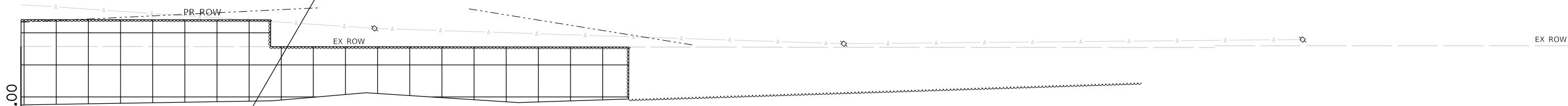
REMOVAL PLAN
ILLINOIS ROUTE 126

SCALE: 1"=20' SHEET 23 OF 29 SHEETS STA. 38+75 TO STA. 44+00

F.A.U. RTE.	SECTION	COUNTY	TOTAL SHEETS	SHEET NO.
0380	06-00040-00-FP	WILL	943	111
CONTRACT NO. 61H34				
ILLINOIS FED. AID PROJECT				



RELOCATE SIGN PANEL - TYPE 1
(72400710)
R2-1 (24" X 30" = 5.0 SQ FT)
STA. 44+85 24.7' LT



VALVE VAULTS TO BE RECONSTRUCTED
(60266100)

FENCE REMOVAL (Z0022800)
STA 43+35 TO 45+50
(216 FOOT)

FIRE HYDRANTS TO BE ADJUSTED (56400300)

RELOCATE SIGN PANEL - TYPE 1
(72400710)
R2-1 (24" X 30" = 5.0 SQ FT)
STA. 44+76 23.0' RT



END IMPROVEMENTS
STA. 46+26.93

MATCHLINE STA. 44+00.00

ILLINOIS ROUTE 126

EX C ILLINOIS ROUTE 126



FILE NAME = sht-rem-24.dgn
MODEL NAME = Default
PLOT SCALE = 40,0000' / in.
PLOT DATE = 2/20/2024 (2:30:36 PM)

DESIGNED - MJW
DRAWN - JJM
CHECKED - CMC
DATE - 09/29/2023

REVISED -
REVISED -
REVISED -
REVISED -

STATE OF ILLINOIS
DEPARTMENT OF TRANSPORTATION

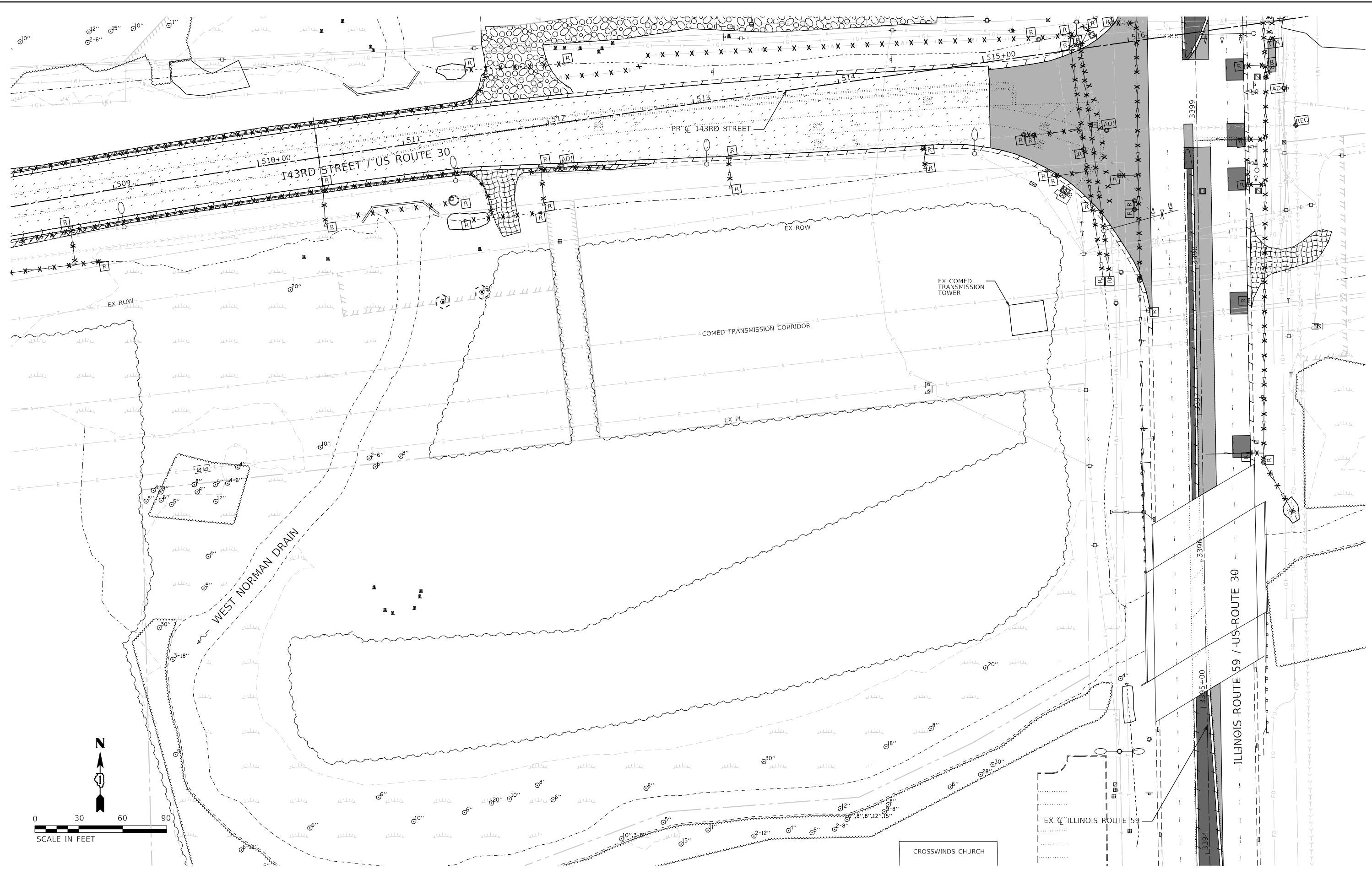
REMOVAL PLAN
ILLINOIS ROUTE 126

SCALE: 1"=20' SHEET 24 OF 29 SHEETS STA. 44+00 TO STA. 50+00

F.A.U. RTE.	SECTION	COUNTY	TOTAL SHEETS	SHEET NO.
0380	06-00040-00-FP	WILL	943	112
CONTRACT NO. 61H34				
ILLINOIS FED. AID PROJECT				

PEN TABLE
PLOT DRIVER

\\L:\P\161160240240_143rdDrawRoadway\CADD_Sheets\
USER NAME = Jeremy Metz



FILE NAME = sht-rem-25.dgn
MODEL NAME = Default
PLOT SCALE = 60,0000' / in.
PLOT DATE = 2/20/2024 (2:30:37 PM)

DESIGNED - MJW
DRAWN - MJW
CHECKED - CMC
DATE - 09/29/2023

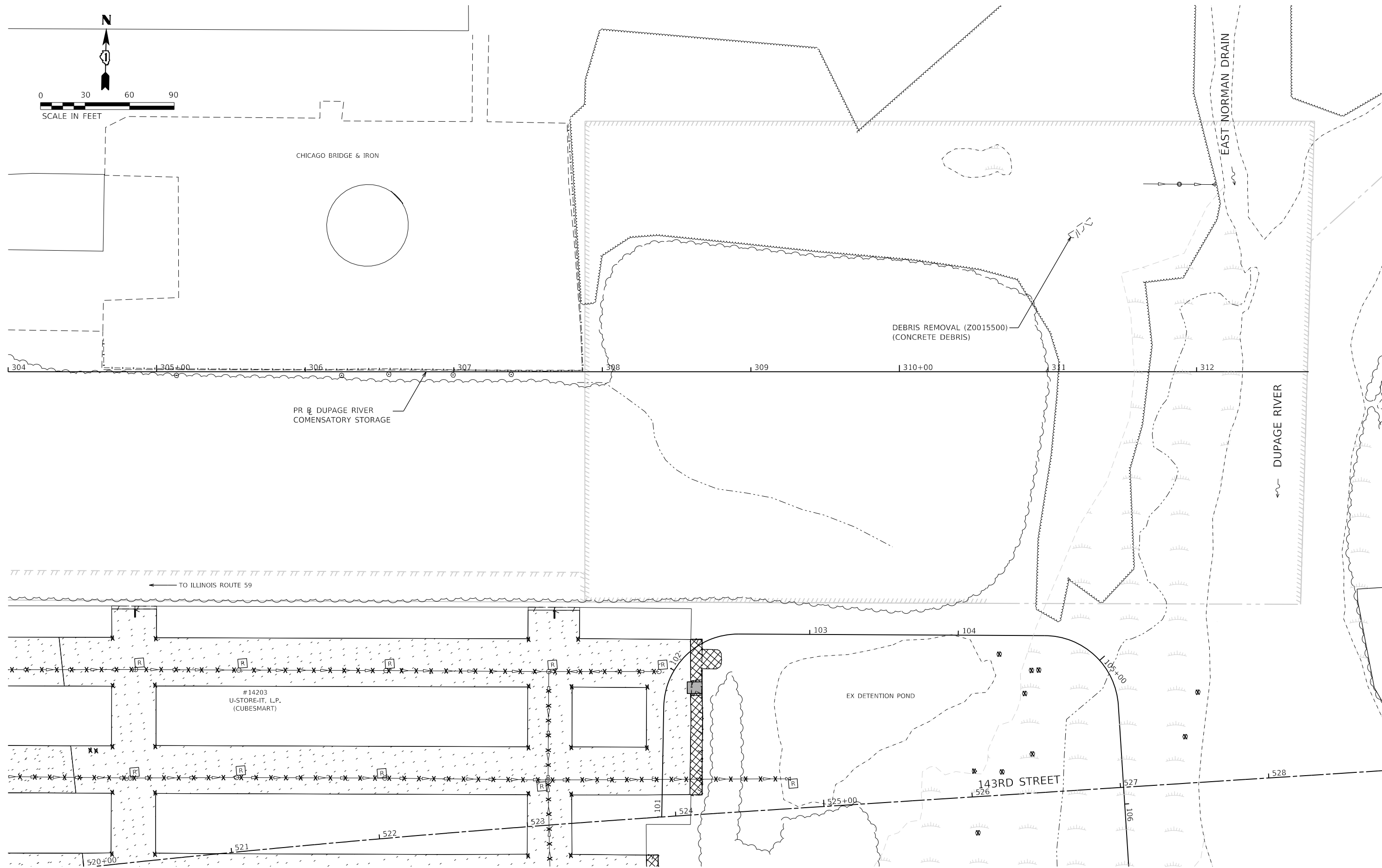
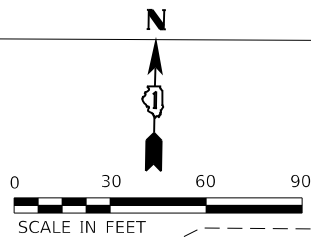
REVISED -
REVISED -
REVISED -
REVISED -

**STATE OF ILLINOIS
DEPARTMENT OF TRANSPORTATION**

**REMOVAL PLAN
WEST NORMAN DRAIN COMPENSATORY STORAGE**

SCALE: 1"=30' SHEET 25 OF 29 SHEETS STA. TO STA.

F.A.U. RTE.	SECTION	COUNTY	TOTAL SHEETS	SHEET NO.
0380	06-00040-00-FP	WILL	943	113
CONTRACT NO. 61H34				
ILLINOIS FED. AID PROJECT				



FILE NAME = sht-rem-26.dgn
 MODEL NAME = Default
 PLOT SCALE = 60,0000' / in.
 PLOT DATE = 2/20/2024 (2:30:39 PM)

DESIGNED - MJW
 DRAWN - MJW
 CHECKED - CMC
 DATE - 09/29/2023

REVISED -
 REVISED -
 REVISED -
 REVISED -

**STATE OF ILLINOIS
 DEPARTMENT OF TRANSPORTATION**

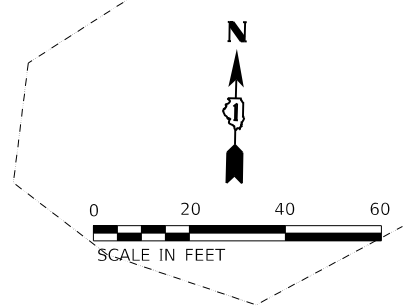
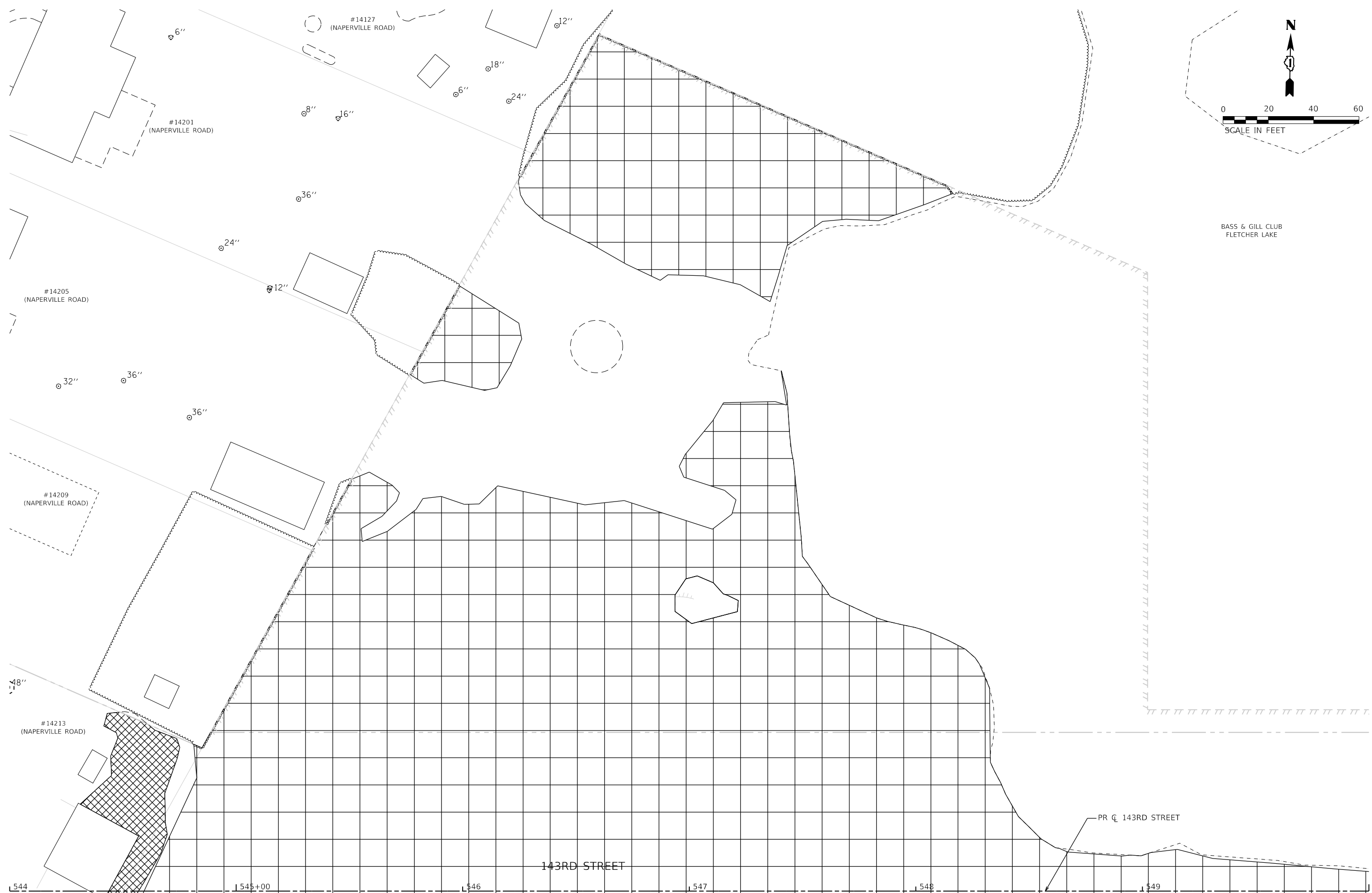
**REMOVAL PLAN
 DUPAGE RIVER COMPENSATORY STORAGE**

SCALE: 1"=30' SHEET 26 OF 29 SHEETS STA. TO STA.

F.A.U. RTE.	SECTION	COUNTY	TOTAL SHEETS	SHEET NO.
0380	06-00040-00-FP	WILL	943	114
				CONTRACT NO. 61H34
ILLINOIS FED. AID PROJECT				

PEN TABLE
PLOT DRIVER

DIRECTORY
USER NAME



BASS & GILL CLUB
FLETCHER LAKE

	FILE NAME = sht-rem-27.dgn	DESIGNED - MJW	REVISED -
	MODEL NAME = Default	DRAWN - MJW	REVISED -
	PLOT SCALE = 40,0000' / in.	CHECKED - CMC	REVISED -
	PLOT DATE = 2/20/2024 (2:30:40 PM)	DATE - 09/29/2023	REVISED -

STATE OF ILLINOIS
DEPARTMENT OF TRANSPORTATION

REMOVAL PLAN
BASS & GILL CLUB WEST COMPENSATORY STORAGE

SCALE: 1"=20' SHEET 27 OF 29 SHEETS STA. TO STA.

F.A.U. RTE.	SECTION	COUNTY	TOTAL SHEETS	SHEET NO.
0380	06-00040-00-FP	WILL	943	115
ILLINOIS FED. AID PROJECT			CONTRACT NO. 61H34	

PLOT TABLE
PLOT DRIVER

FILE NAME = L:\P\160240240_143rdDrawRoadway\CADD_Sheets...
USER NAME = Jeremy Metz

BASS & GILL CLUB
FLETCHER LAKE

0 20 40 60
SCALE IN FEET

BASS & GILL CLUB
FRONTAGE ROAD

ABANDONED RAILROAD TRACKS

EX ROW

ILLINOIS ROUTE 126

567

J 568

36

37

38

39

40+00

41



FILE NAME = sht-rem-28.dgn
MODEL NAME = Default
PLOT SCALE = 40,0000' / in.
PLOT DATE = 2/20/2024 (2:30:41 PM)

DESIGNED - MJW
DRAWN - MJW
CHECKED - CMC
DATE - 09/29/2023

REVISED -
REVISED -
REVISED -
REVISED -

STATE OF ILLINOIS
DEPARTMENT OF TRANSPORTATION

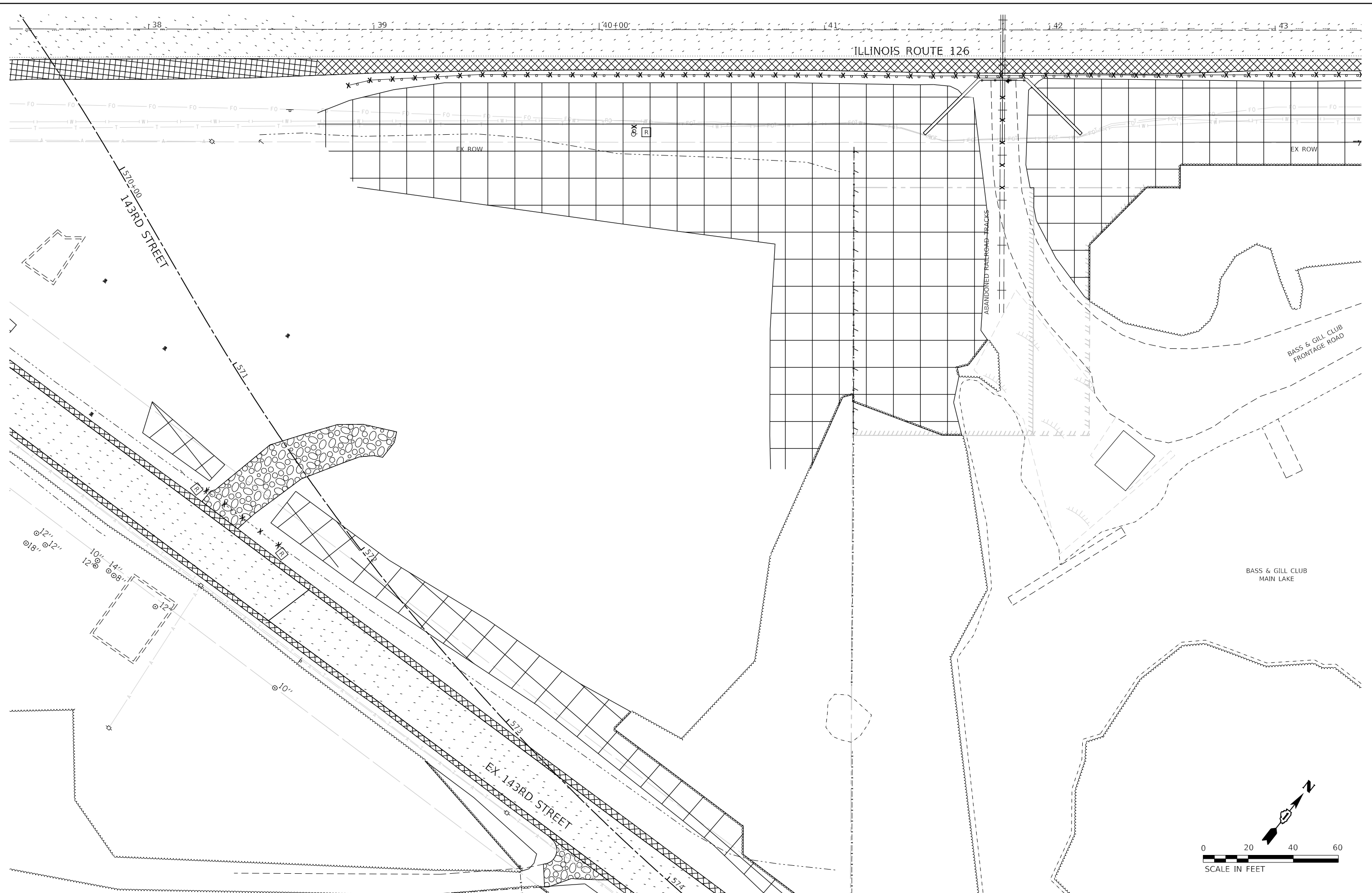
REMOVAL PLAN
BASS & GILL CLUB EAST COMPENSATORY STORAGE

SCALE: 1"=20' SHEET 28 OF 29 SHEETS STA. TO STA.

F.A.U. RTE.	SECTION	COUNTY	TOTAL SHEETS	SHEET NO.
0380	06-00040-00-FP	WILL	943	116
CONTRACT NO. 61H34				
ILLINOIS FED. AID PROJECT				

PEN TABLE
PLOT DRIVER

DIRECTORY = L:\P\160240240_143rdDrawRoadway\CADD_Sheets\
USER NAME = Jeremy Metz



FILE NAME = sht-rem-29.dgn
MODEL NAME = Default
PLOT SCALE = 40,0000' / 1" = 40,000' / 1"
PLOT DATE = 2/20/2024 (2:30:42 PM)

DESIGNED - MJW
DRAWN - MJW
CHECKED - CMC
DATE - 09/29/2023

REVISED -
REVISED -
REVISED -
REVISED -

**STATE OF ILLINOIS
DEPARTMENT OF TRANSPORTATION**

**REMOVAL PLAN
NORTHEAST CORNER OF ILLINOIS ROUTE 126 & 143RD STREET**
SCALE: 1"=20' SHEET 29 OF 29 SHEETS STA. TO STA.

F.A.U. RTE.	SECTION	COUNTY	TOTAL SHEETS	SHEET NO.
0380	06-00040-00-FP	WILL	943	117
CONTRACT NO. 61H34				
ILLINOIS FED. AID PROJECT				

PEN TABLE
PLOT DRIVER
= P:\InRoads\Drawings\Roadway\143rd\143rd\Drawings\Roadway\CADD_Sheets\...
= P:\InRoads\Drawings\Roadway\143rd\143rd\Drawings\Roadway\CADD_Sheets\...
= P:\InRoads\Drawings\Roadway\143rd\143rd\Drawings\Roadway\CADD_Sheets\...

PLAN	NO.	DATE
SURVEYED		
PLOTTED		
ALIGNED		
CHECKED		
CADD FILE NAME		

PROFILE	NO.	DATE
SURVEYED		
PLOTTED		
GRADES CHECKED		
STRUCTURE NOT AT THIS OFFICE		

DIRECTORY
USER NAME
= L:\P\InRoads\Drawings\Roadway\143rd\143rd\Drawings\Roadway\CADD_Sheets\...
= L:\P\InRoads\Drawings\Roadway\143rd\143rd\Drawings\Roadway\CADD_Sheets\...
= L:\P\InRoads\Drawings\Roadway\143rd\143rd\Drawings\Roadway\CADD_Sheets\...

ENTRANCE LEGEND

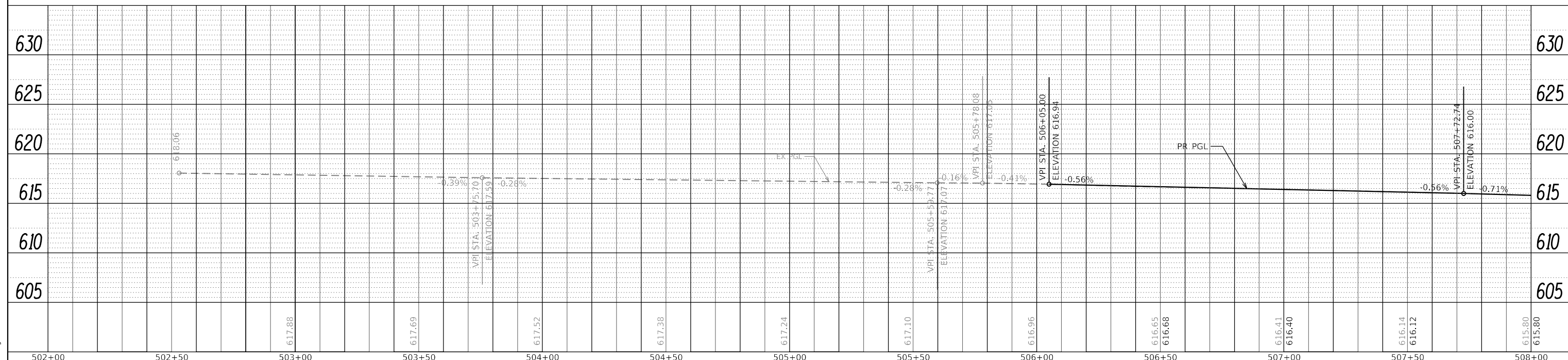
- (I) PROPOSED HMA COMMERCIAL ENTRANCE**
HOT-MIX ASPHALT DRIVEWAY PAVEMENT, 10" (Z0004538)
HOT-MIX ASPHALT SURFACE COURSE, IL-9.5, MIX "D", N50 (2")
HOT-MIX ASPHALT BASE COURSE, 8"
AGGREGATE BASE COURSE, TYPE B 6" (35101800)
- (J) PROPOSED HMA PRIVATE ENTRANCE**
HOT-MIX ASPHALT DRIVEWAY PAVEMENT, 8" (Z0004530)
HOT-MIX ASPHALT SURFACE COURSE, IL-9.5, MIX "D", N50 (2")
HOT-MIX ASPHALT BASE COURSE, 6"
AGGREGATE BASE COURSE, TYPE B 6" (35101800)
- (K) PROPOSED PCC COMMERCIAL ENTRANCE**
PORTLAND CEMENT CONCRETE DRIVEWAY PAVEMENT, 8 INCH (42300400)
AGGREGATE BASE COURSE, TYPE B 6" (35101800)
- (L) PROPOSED PCC PRIVATE ENTRANCE**
PORTLAND CEMENT CONCRETE DRIVEWAY PAVEMENT, 6 INCH (42300200)
AGGREGATE BASE COURSE, TYPE B 6" (35101800)

ROADWAY LEGEND

- (A) PROPOSED PCC PAVEMENT**
PORTLAND CEMENT CONCRETE PAVEMENT 10 1/4" (JOINTED) (42000506)
AGGREGATE SUBGRADE IMPROVEMENT 12" (30300112)
- (B) PROPOSED PCC PAVEMENT**
PORTLAND CEMENT CONCRETE PAVEMENT 10" (JOINTED) (42000501)
AGGREGATE SUBGRADE IMPROVEMENT 12" (30300112)
- (C) PROPOSED HMA PAVEMENT RECONSTRUCTION**
POLYMERIZED HOT-MIX ASPHALT SURFACE COURSE, IL-9.5, MIX "E", N70 (2") (40604172)
POLYMERIZED HOT-MIX ASPHALT BINDER COURSE, IL-19.0, N90 (2 1/4") (40603240)
HOT-MIX ASPHALT BASE COURSE, 8" (35501316)
AGGREGATE SUBGRADE IMPROVEMENT 12" (30300112)
- (D) PROPOSED HMA PAVEMENT RECONSTRUCTION**
HOT-MIX ASPHALT SURFACE COURSE, IL-9.5, MIX "D", N50 (2") (40604060)
HOT-MIX ASPHALT BINDER COURSE, IL-19.0, N50 (2 1/4") (40603080)
HOT-MIX ASPHALT BASE COURSE (4 1/4") (35501301)
AGGREGATE SUBGRADE IMPROVEMENT 12" (30300112)
- (E) PROPOSED HMA PAVEMENT RECONSTRUCTION**
POLYMERIZED HOT-MIX ASPHALT SURFACE COURSE, IL-9.5, MIX "E", N70 (2") (40604172)
POLYMERIZED HOT-MIX ASPHALT BINDER COURSE, IL-19.0, N90 (2 1/4") (40603240)
HOT-MIX ASPHALT BASE COURSE, 7 1/4" (35501313)
AGGREGATE SUBGRADE IMPROVEMENT 12" (30300112)
- (F) PROPOSED HMA WIDENING (ILLINOIS ROUTE 126)**
POLYMERIZED HOT-MIX ASPHALT SURFACE COURSE, IL-9.5, MIX "E", N70 (1 3/4") (40604172)
POLYMERIZED HOT-MIX ASPHALT BINDER COURSE, IL-4.75, N50 (40603200)
BASE COURSE WIDENING, 9" (35650400)
AGGREGATE SUBGRADE IMPROVEMENT 12" (30300112)
- (G) PROPOSED HMA WIDENING (143RD STREET)**
POLYMERIZED HOT-MIX ASPHALT SURFACE COURSE, IL-9.5, MIX "E", N70 (2") (40604172)
BASE COURSE WIDENING, 9" (35650400)
AGGREGATE SUBGRADE IMPROVEMENT 12" (30300112)
- (H) PROPOSED MULTI-USE PATH**
HOT-MIX ASPHALT SURFACE COURSE, IL-9.5, MIX "D", N50 (3") (40604060)
AGGREGATE BASE COURSE, TYPE B 6" (35101800)

NOTES

- LONGITUDINAL JOINT SEALANT (40600370) SHALL BE APPLIED AS FOLLOWS:
(A) PAVEMENT RECONSTRUCTION - UNDER THE SURFACE LIFT AND UNDER THE TOP BINDER LIFT
(B) PAVEMENT OVERLAY - UNDER THE SURFACE LIFT



502+00	502+50	503+00	503+50	504+00	504+50	505+00	505+50	506+00	506+50	507+00	507+50	508+00
617.88		617.69		617.52	617.38	617.24	617.10	616.96	616.65 616.68	616.41 616.40	616.14 616.12	615.80 615.80



FILE NAME = sht-plnprf_01.dgn
MODEL NAME = Default
PLOT SCALE = 40,0000' / 1" = 1" = 40,000' / 1"
PLOT DATE = 2/20/2024 (2:30:44 PM)

DESIGNED - MJW
DRAWN - JJM
CHECKED - CMC
DATE - 02/21/2022

REVISED -
REVISED -
REVISED -
REVISED -

STATE OF ILLINOIS
DEPARTMENT OF TRANSPORTATION

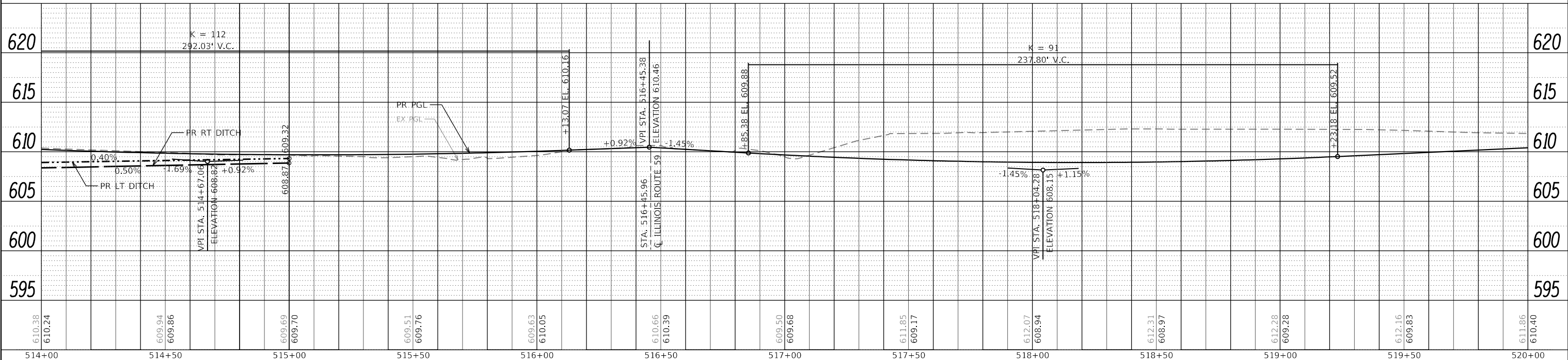
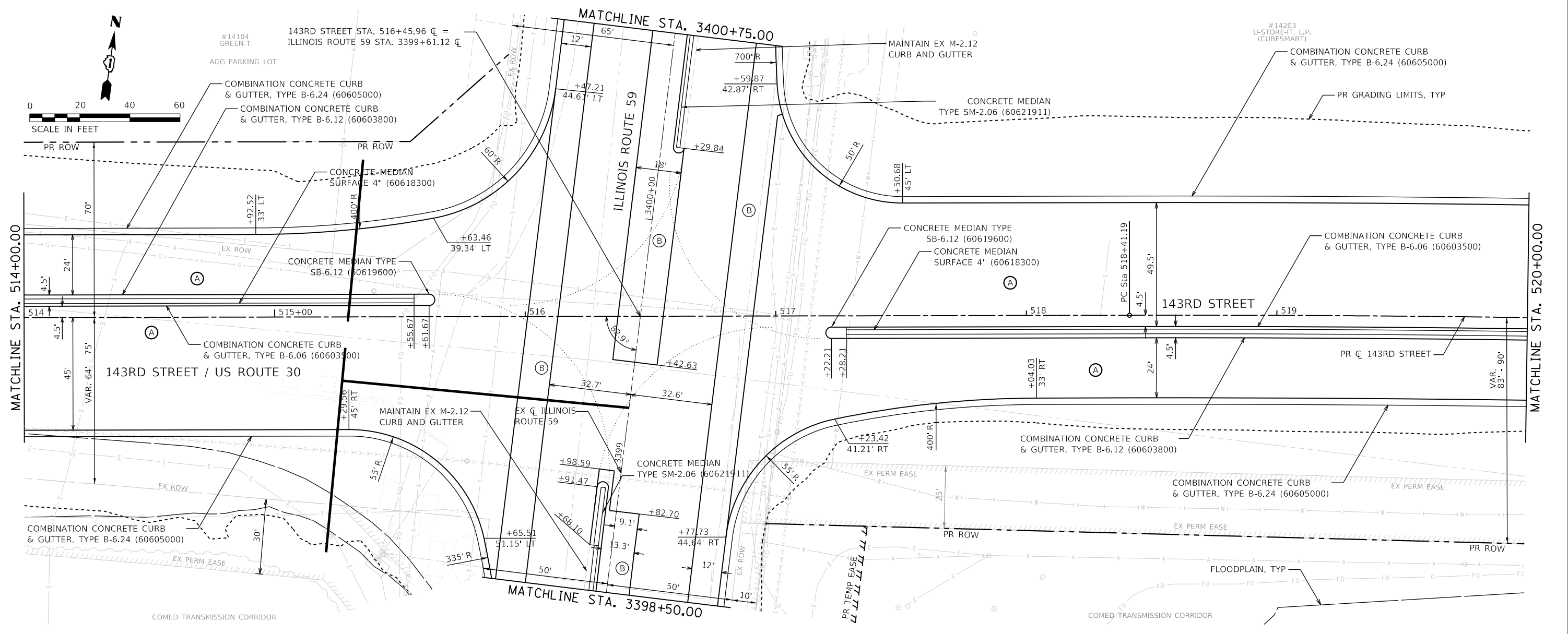
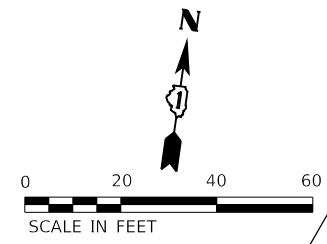
ROADWAY PLAN AND PROFILE
143RD STREET
SCALE: 1"=20'
SHEET 1 OF 27 SHEETS
STA. 502+00 TO STA. 508+00

F.A.U. RTE.	SECTION	COUNTY	TOTAL SHEETS	SHEET NO.
0380	06-00040-00-FP	WILL	943	118
CONTRACT NO.			61H34	
ILLINOIS FED. AID PROJECT				

PLAN	SURVEYED	DATE
	PLOTTED	
	CHECKED	
	FILE NAME	
	NO.	

PROFILE	SURVEYED	DATE
	PLOTTED	
	CHECKED	
	FILE NAME	
	NO.	

DIRECTORY USER NAME = L:\P\m\m\160240200_143rdDraw\Roadway\CADD_Sheets\ - Jeremy Metz



FILE NAME = s14-plnprf_03.dgn
 MODEL NAME = Default
 PLOT SCALE = 40,0000' / 1" = 4000000
 PLOT DATE = 2/20/2024 (2:30:47 PM)

DESIGNED - MJW
 DRAWN - JJM
 CHECKED - CMC
 DATE - 02/21/2022

REVISED -
 REVISED -
 REVISED -
 REVISED -

STATE OF ILLINOIS
 DEPARTMENT OF TRANSPORTATION

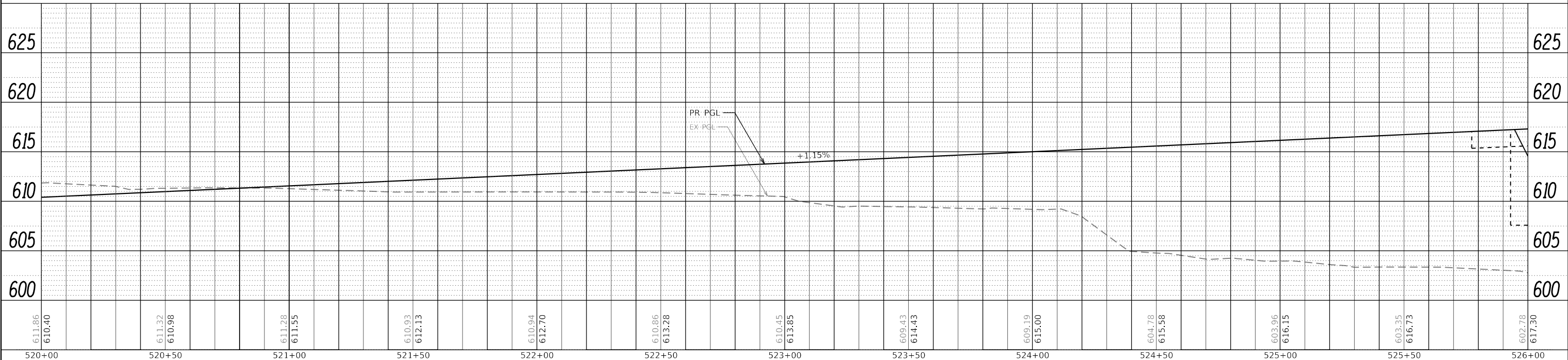
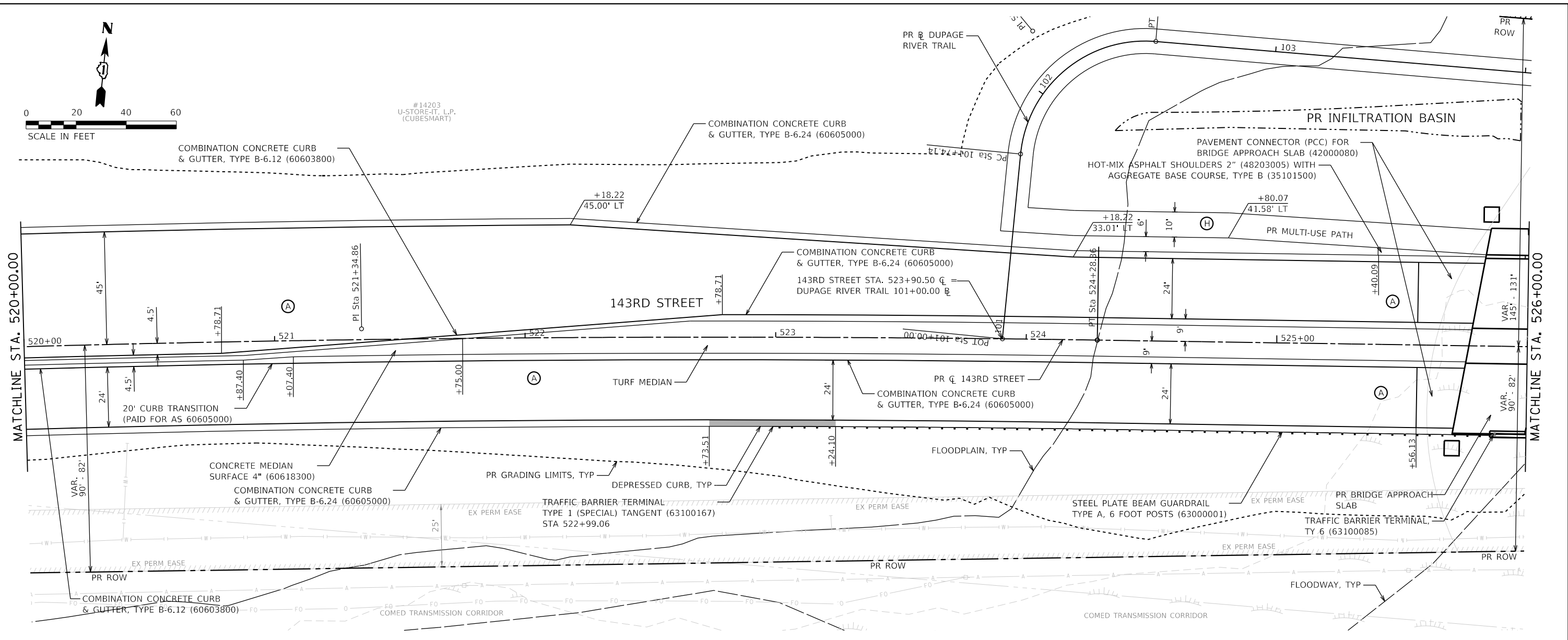
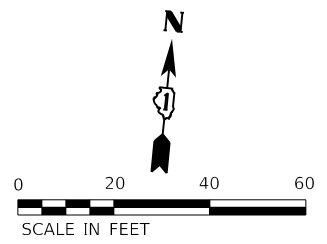
ROADWAY PLAN AND PROFILE
 143RD STREET
 SCALE: 1"=20' SHEET 3 OF 27 SHEETS STA. 514+00 TO STA. 520+00

F.A.U. RTE.	SECTION	COUNTY	TOTAL SHEETS	SHEET NO.
0380	06-00040-00-FP	WILL	943	120
CONTRACT NO. 61H34				
ILLINOIS FED. AID PROJECT				

PLAN	SURVEYED	DATE
	PLOTTED	
	ALIGNED	
	CHECKED	
	CADD FILE NAME	
	NO.	

PROFILE	SURVEYED	DATE
	PLOTTED	
	GRADES CHECKED	
	STRUCTURE	
	NOT AT THIS OFFICE	
	NO.	

DIRECTORY USER NAME = L:\P\m\m\1602402-00_143rdDraw\Roadway\CADD_Sheets\ - Jeremy Metz



FILE NAME =	shp-plnprf_04.dgn	DESIGNED -	MJW	REVISED -	
MODEL NAME =	Default	DRAWN -	JJM	REVISED -	
PLOT SCALE =	40,0000' / 1"	CHECKED -	CMC	REVISED -	
PLOT DATE =	2/20/2024 (2:30:48 PM)	DATE -	02/21/2022	REVISED -	

STATE OF ILLINOIS
DEPARTMENT OF TRANSPORTATION

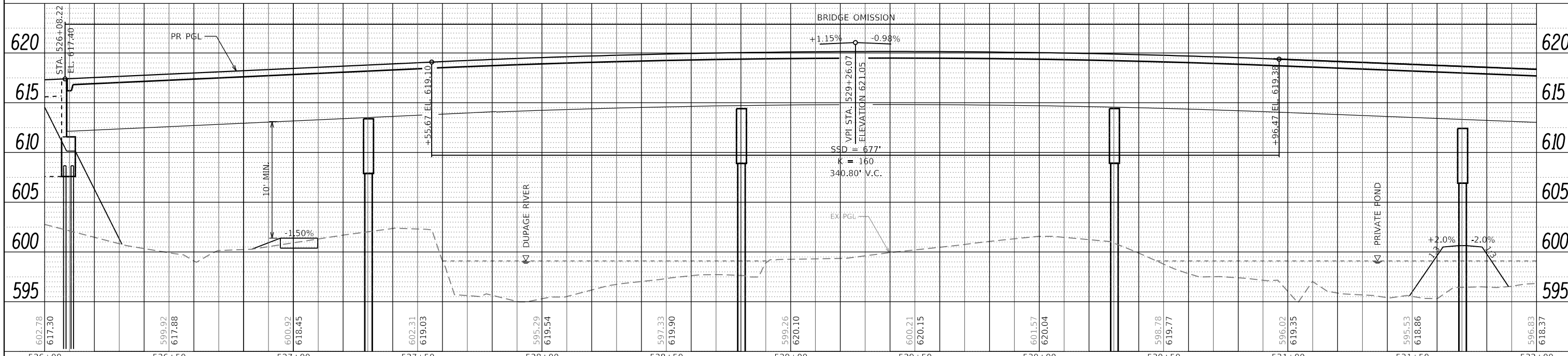
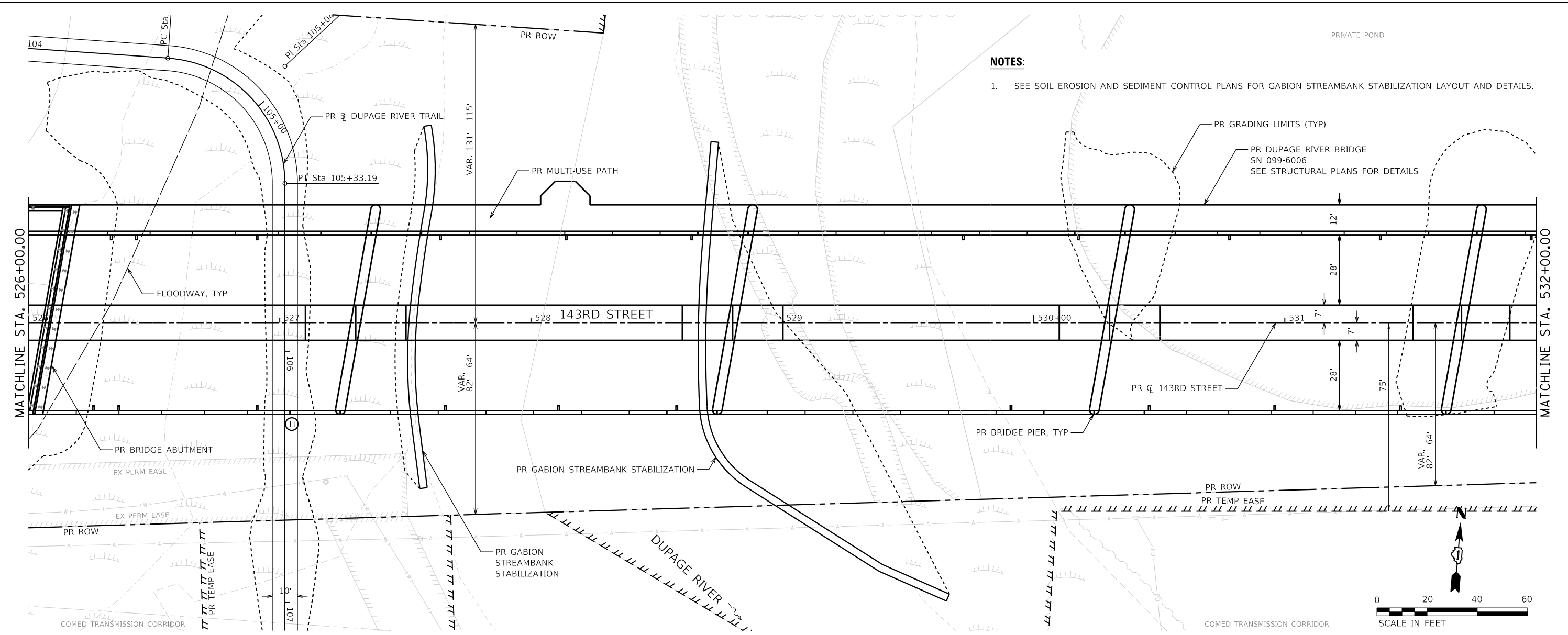
ROADWAY PLAN AND PROFILE			
143RD STREET			
SCALE: 1"=20'	SHEET 4	OF 27 SHEETS	STA. 520+00 TO STA. 526+00

F.A.U. RTE.	SECTION	COUNTY	TOTAL SHEETS	SHEET NO.
0380	06-00040-00-FP	WILL	943	121
CONTRACT NO. 61H34				
ILLINOIS FED. AID PROJECT				

PLAN	SURVEYED	DATE
	PLOTTED	BY
	ALIGNED	
	CHECKED	
	CADD FILE NAME	
	NO.	

PROFILE	SURVEYED	DATE
	PLOTTED	BY
	GRADES CHECKED	
	STRUCTURE NOTATIONS CHECKED	
	NO.	

DIRECTORY USER NAME = L:\P\m\m\160240240_143rd\Draw\Roadway\CADD_Sheets\ - Jeremy Metz
 PLOT DATE = 2/20/2024 (2:30:49 PM)



FILE NAME =	sh1e-plnprf_05.dgn	DESIGNED -	MJW	REVISED -	
MODEL NAME =	Default	DRAWN -	JJM	REVISED -	
PLOT SCALE =	40,0000' / 1in.	CHECKED -	CMC	REVISED -	
PLOT DATE =	2/20/2024 (2:30:49 PM)	DATE -	02/21/2022	REVISED -	

**STATE OF ILLINOIS
 DEPARTMENT OF TRANSPORTATION**

**ROADWAY PLAN AND PROFILE
 143RD STREET**

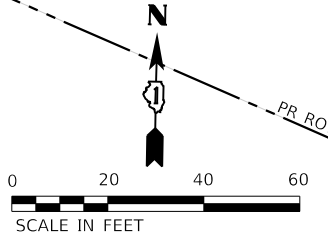
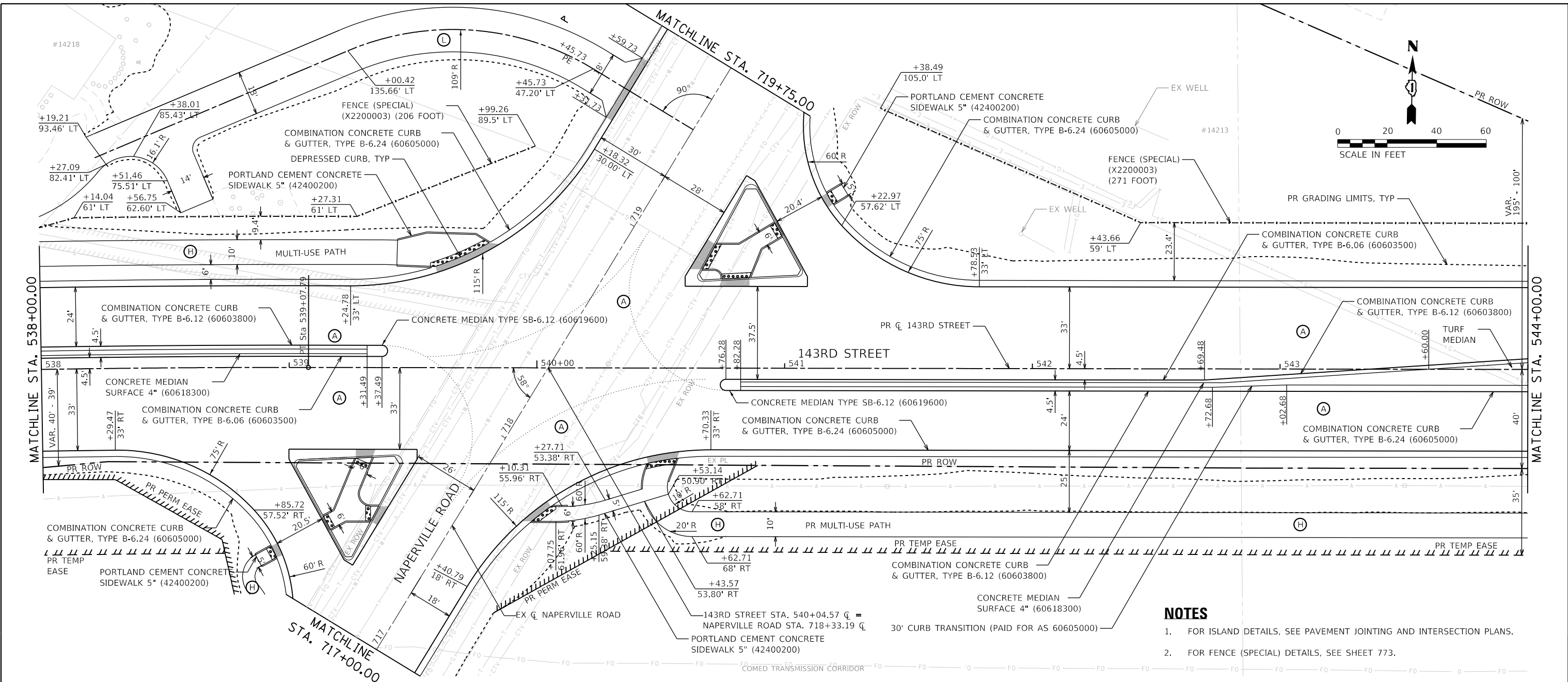
SCALE: 1"=20' SHEET 5 OF 27 SHEETS STA. 526+00 TO STA. 532+00

F.A.U. RTE.	SECTION	COUNTY	TOTAL SHEETS	SHEET NO.
0380	06-00040-00-FP	WILL	943	122
CONTRACT NO.			61H34	
ILLINOIS FED. AID PROJECT				

PLAN	SURVEYED	BY	DATE
	PIOTTED		
	ALIGNED		
	CHECKED		
	FILE NAME		
	NO.		

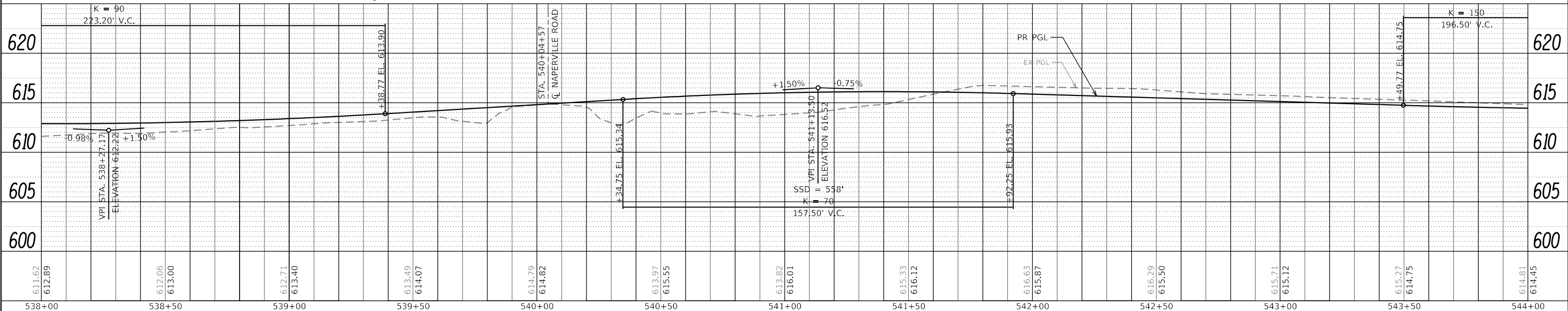
PROFILE	SURVEYED	BY	DATE
	GRADES CHECKED		
	STRUCTURE		
	NOT AT THIS OFFICE		
	NO.		

DIRECTORY USER NAME = L:\P\m\m\1602402-00_143rd\Draw\Roadway\CADD_Sheets\ - Jeremy Metz
 PEN TABLE PLOT DRIVER = p1nolayer\$hpplot



NOTES

- FOR ISLAND DETAILS, SEE PAVEMENT JOINTING AND INTERSECTION PLANS.
- FOR FENCE (SPECIAL) DETAILS, SEE SHEET 773.



611.62	612.89	612.06	613.00	612.71	613.40	613.49	614.07	614.79	614.82	613.97	615.55	613.82	616.01	615.33	616.12	616.63	615.87	616.29	615.50	615.71	615.12	615.27	614.75	614.81	614.45
538+00		538+50		539+00		539+50		540+00		540+50		541+00		541+50		542+00		542+50		543+00		543+50		544+00	



FILE NAME = sht-plnprf_07.dgn
 MODEL NAME = Default
 PLOT SCALE = 40,0000' / 1 in.
 PLOT DATE = 2/20/2024 (2:30:53 PM)

DESIGNED - MJW
 DRAWN - JJM
 CHECKED - CMC
 DATE - 02/21/2022

REVISED -
 REVISED -
 REVISED -
 REVISED -

**STATE OF ILLINOIS
DEPARTMENT OF TRANSPORTATION**

**ROADWAY PLAN AND PROFILE
143RD STREET**

SCALE: 1"=20' SHEET 7 OF 26 SHEETS STA. 538+00 TO STA. 544+00

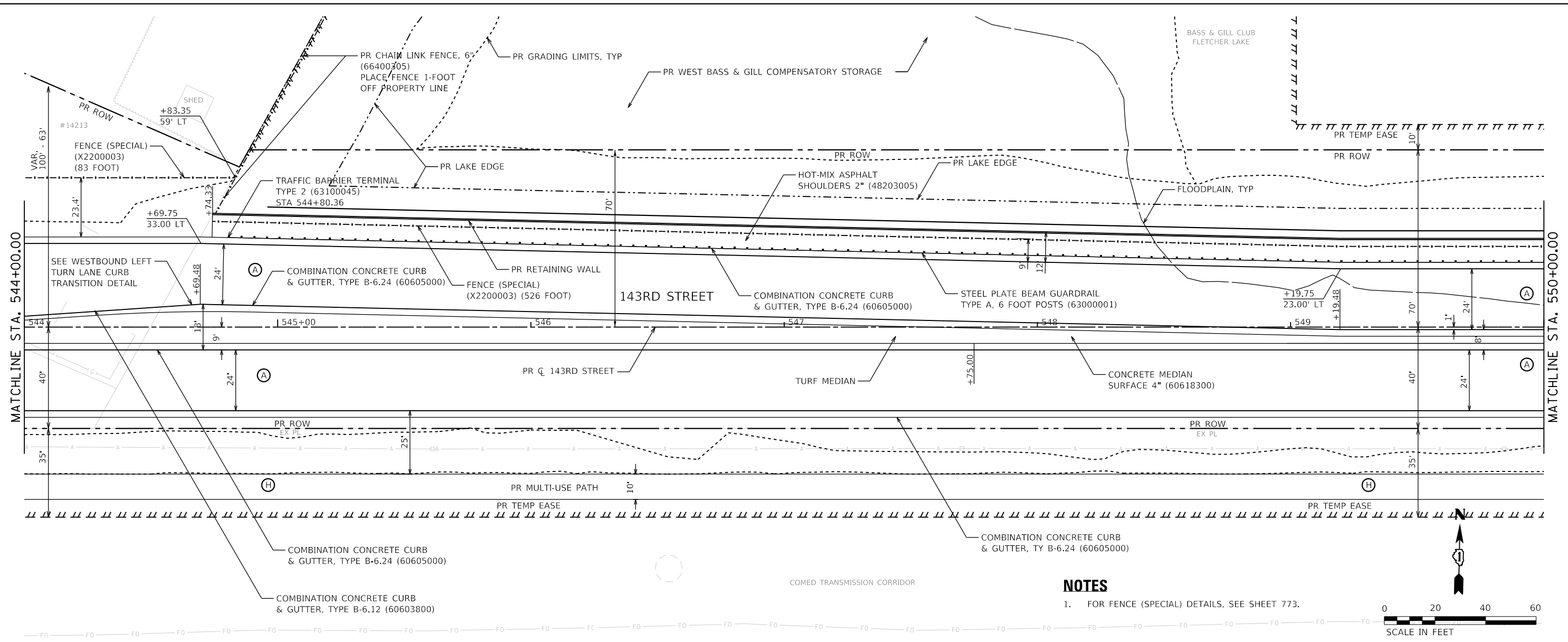
F.A.U. RTE.	SECTION	COUNTY	TOTAL SHEETS	SHEET NO.
0380	06-00040-00-FP	WILL	943	124
CONTRACT NO. 61H34			ILLINOIS FED. AID PROJECT	

PLAN	SURVEYED	DATE
	PLOTTED	
	ALIGNED	
	CHECKED	
	CADD FILE NAME	
	NO.	

PROFILE	SURVEYED	DATE
	PLOTTED	
	GRADES CHECKED	
	STRUCTURE	
	NOT AT THIS OFFICE	
	NO.	

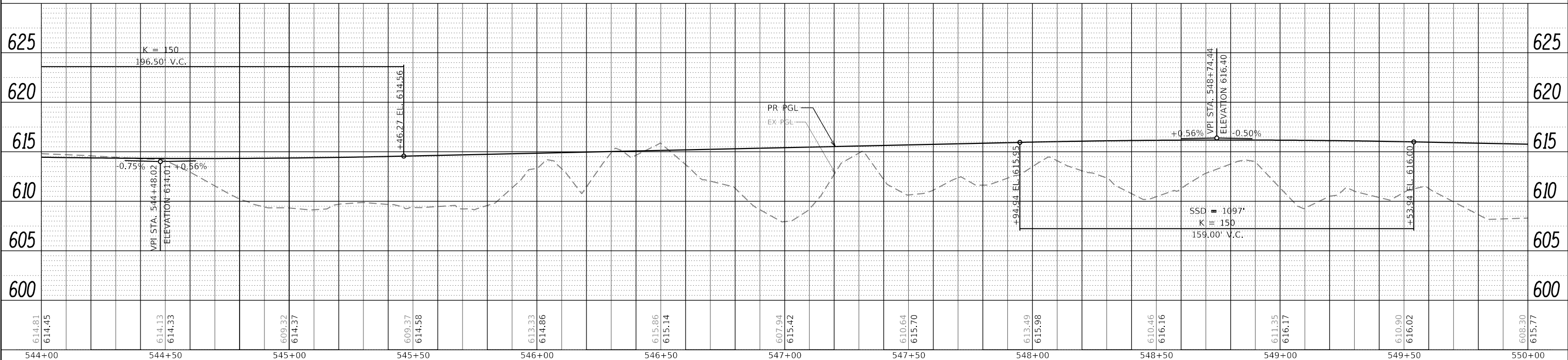
DIRECTORY USER NAME = L:\P\m\m\1602402-00_143rdDraw\Roadway\CADD_Sheets\ - Jeremy Metz

PEN TABLE PLOT DRIVER = p16nolayer\$hpplot



NOTES

- 1. FOR FENCE (SPECIAL) DETAILS, SEE SHEET 773.



614.81	614.45	614.13	614.33	609.32	614.37	609.37	614.58	613.33	614.86	615.86	615.14	607.94	615.42	610.64	615.70	613.49	615.98	610.46	616.16	611.35	616.17	610.90	616.02	608.30	615.77
544+00	544+50	545+00	545+50	546+00	546+50	547+00	547+50	548+00	548+50	549+00	549+50	550+00													



FILE NAME = s143rdp16nolayer_08.dgn
 MODEL NAME = Default
 PLOT SCALE = 40,00000' / 1"
 PLOT DATE = 2/20/2024 (2:30:54 PM)

DESIGNED - MJW
 DRAWN - JJM
 CHECKED - CMC
 DATE - 02/21/2022

REVISED -
 REVISED -
 REVISED -
 REVISED -

**STATE OF ILLINOIS
 DEPARTMENT OF TRANSPORTATION**

**ROADWAY PLAN AND PROFILE
 143RD STREET**
 SCALE: 1"=20' SHEET 8 OF 26 SHEETS STA. 544+00 TO STA. 550+00

F.A.U. R.T.E.	SECTION	COUNTY	TOTAL SHEETS	SHEET NO.
0380	06-00040-00-FP	WILL	943	125
CONTRACT NO.			61H34	
ILLINOIS FED. AID PROJECT				

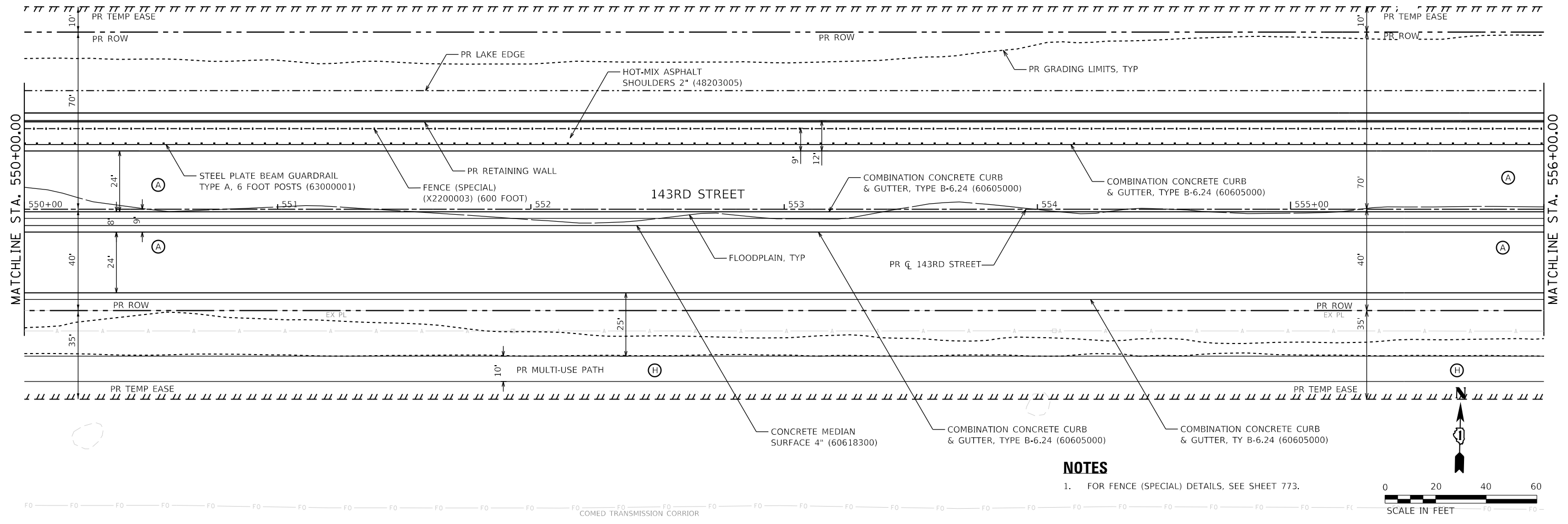
PLAN	SURVEYED	DATE
	PLOTTED	
	ALIGNED	
	CHECKED	
	CADD FILE NAME	
	NO.	

PROFILE	SURVEYED	DATE
	PLOTTED	
	GRADES CHECKED	
	STRUCTURE	
	NOTATIS	
	CPAD	
	NO.	

DIRECTORY USER NAME = L:\P\m\m\16024002-00_143rd\Draw\Roadway\CADD_Sheets\ - Jeremy Metz

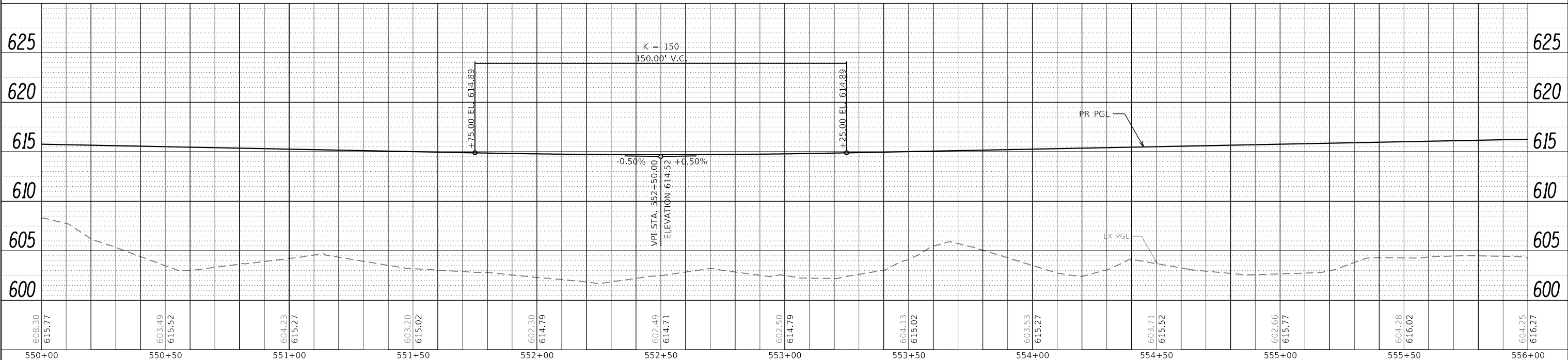
PEN TABLE = P:\m\m\16024002-00_143rd\Draw\Roadway\CADD_Sheets\ - Jeremy Metz
PLOT DRIVER = p:\m\m\16024002-00_143rd\Draw\Roadway\CADD_Sheets\ - Jeremy Metz

BASS & GILL CLUB
FLETCHER LAKE



NOTES

- 1. FOR FENCE (SPECIAL) DETAILS, SEE SHEET 773.



FILE NAME =	sht-plnprf_09.dgn
MODEL NAME =	Default
PLOT SCALE =	40,0000' / 1"
PLOT DATE =	2/20/2024 (2:30:56 PM)

DESIGNED -	MJW	REVISED -	
DRAWN -	JJM	REVISED -	
CHECKED -	CMC	REVISED -	
DATE -	02/21/2022	REVISED -	

**STATE OF ILLINOIS
DEPARTMENT OF TRANSPORTATION**

**ROADWAY PLAN AND PROFILE
143RD STREET**

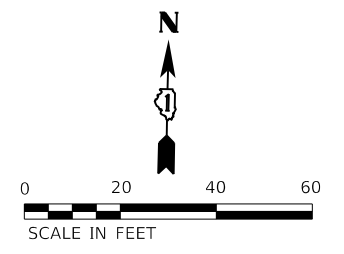
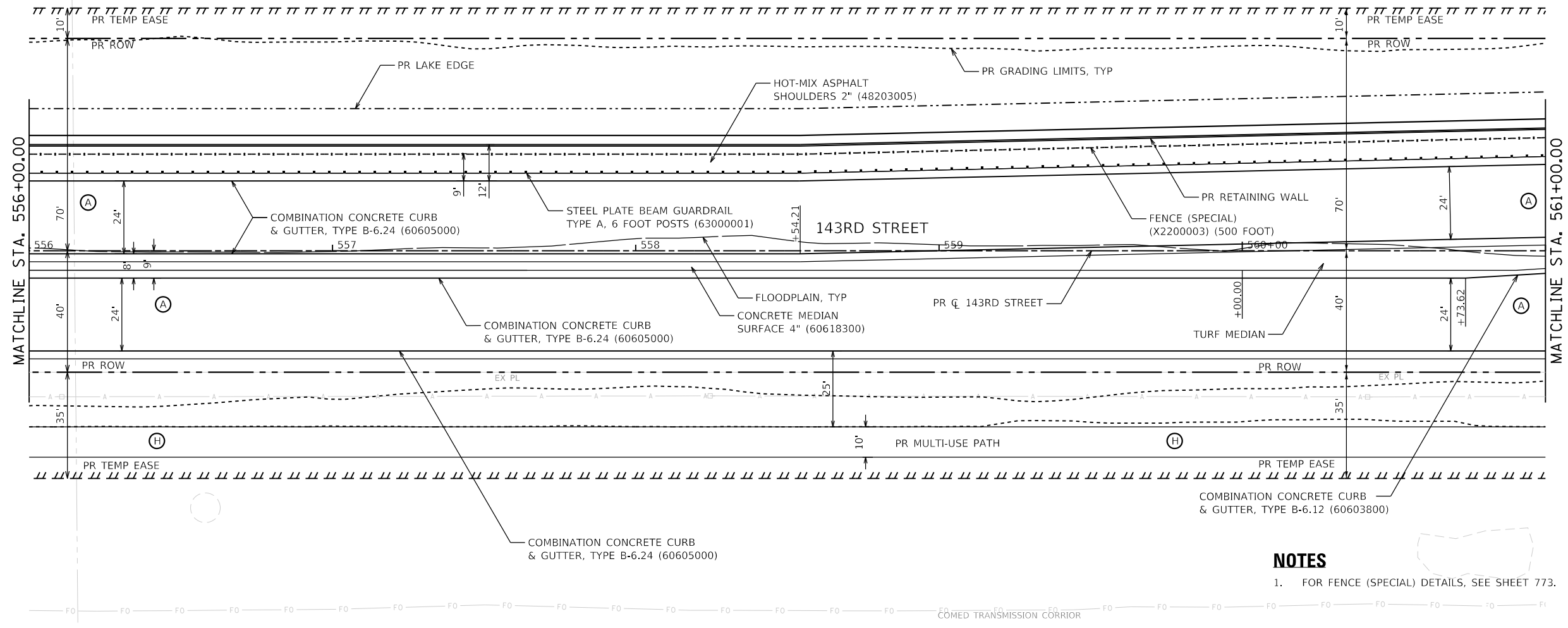
SCALE: 1"=20' SHEET 9 OF 26 SHEETS STA. 550+00 TO STA. 556+00

F.A.U. RTE.	SECTION	COUNTY	TOTAL SHEETS	SHEET NO.
0380	06-00040-00-FP	WILL	943	126
CONTRACT NO.			61H34	
ILLINOIS FED. AID PROJECT				

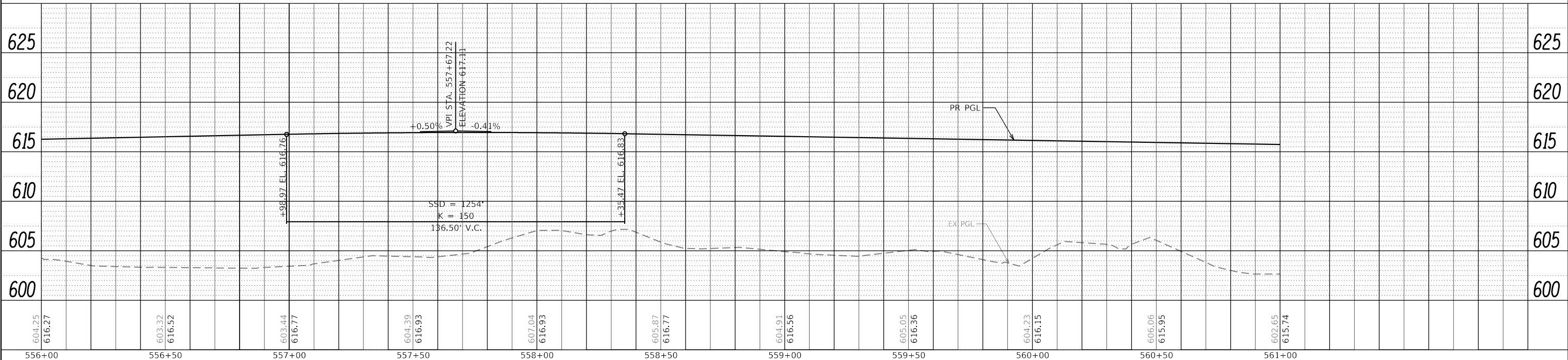
PLAN	SURVEYED	DATE
	PLOTTED	BY
	ALIGNED	
	CHECKED	
	CADD FILE NAME	
	NO.	

PROFILE	SURVEYED	DATE
	PLOTTED	BY
	GRADES CHECKED	
	STRUCTURE NOTATIONS CHECKED	
	NO.	

PEN TABLE = P:\P\143rd\143rd\Drawings\CADD_Sheets\ USER NAME = Jeremy Metz



NOTES
 1. FOR FENCE (SPECIAL) DETAILS, SEE SHEET 773.



604.25 616.27	603.32 616.52	603.44 616.77	604.39 616.93	607.04 616.93	605.87 616.77	604.91 616.56	605.05 616.36	604.23 616.15	606.06 615.95	602.65 615.74
556+00	556+50	557+00	557+50	558+00	558+50	559+00	559+50	560+00	560+50	561+00



FILE NAME = sht-plnprf_10.dgn	DESIGNED - MJW	REVISED -
MODEL NAME = Default	DRAWN - JJM	REVISED -
PLOT SCALE = 40,0000' / 1"	CHECKED - CMC	REVISED -
PLOT DATE = 2/20/2024 (2:30:57 PM)	DATE - 02/21/2022	REVISED -

STATE OF ILLINOIS
DEPARTMENT OF TRANSPORTATION

ROADWAY PLAN AND PROFILE	
143RD STREET	
SCALE: 1"=20'	SHEET 10 OF 26 SHEETS
STA. 556+00	TO STA. 561+00

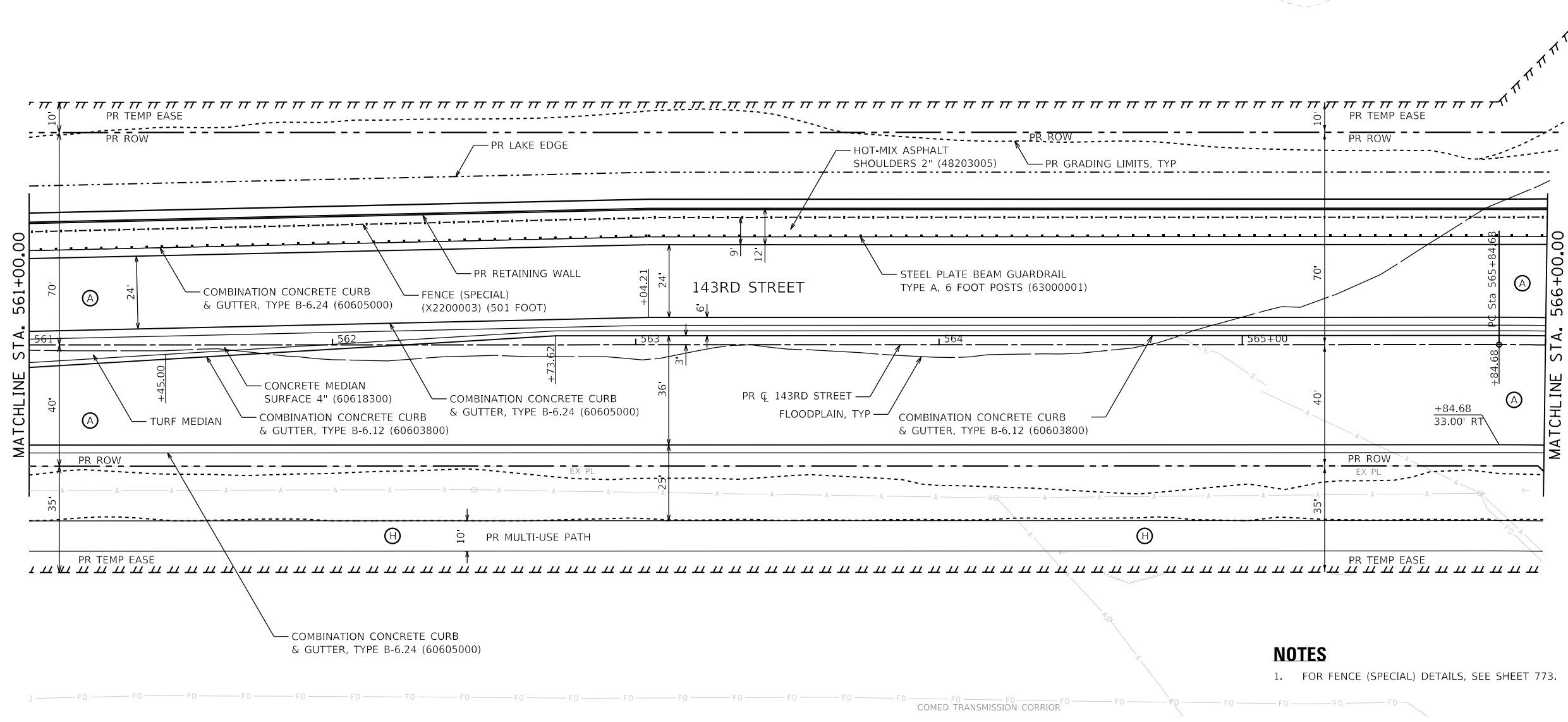
F.A.U. RTE.	SECTION	COUNTY	TOTAL SHEETS	SHEET NO.
0380	06-00040-00-FP	WILL	943	127
CONTRACT NO. 61H34			ILLINOIS FED. AID PROJECT	

PLAN	SURVEYED	DATE
	PLOTTED	BY
	ALIGNED	
	CHECKED	
	CADD FILE NAME	
	NO.	

PROFILE	SURVEYED	DATE
	PLOTTED	BY
	GRADES CHECKED	
	STRUCTURE NOTATIONS OK'D	
	NO.	

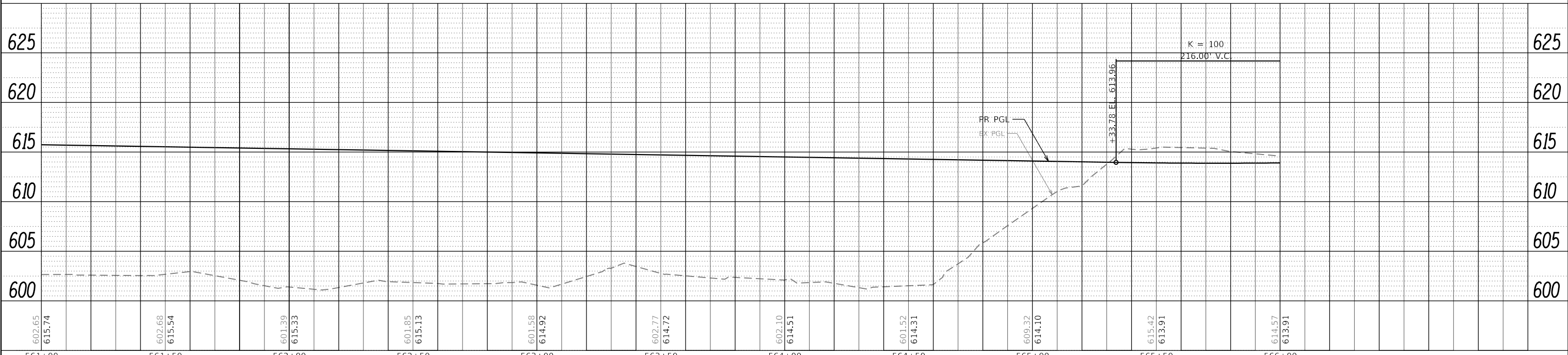
DIRECTORY USER NAME = L:\P\m\m\160240200_143rd\Draw\Roadway\CADD_Sheets\ - Jeremy Metz

BASS & GILL CLUB
FLETCHER LAKE



NOTES

- 1. FOR FENCE (SPECIAL) DETAILS, SEE SHEET 773.



602.65 615.74	602.68 615.54	601.99 615.33	601.85 615.13	601.58 614.92	602.77 614.72	602.10 614.51	601.52 614.31	609.32 614.10	615.42 613.91	614.57 613.91
561+00	561+50	562+00	562+50	563+00	563+50	564+00	564+50	565+00	565+50	566+00



FILE NAME = sht-plnprf_11.dgn	DESIGNED - MJW	REVISED -
MODEL NAME = Default	DRAWN - JJM	REVISED -
PLOT SCALE = 40,0000' / 1"	CHECKED - CMC	REVISED -
PLOT DATE = 2/20/2024 (2:30:59 PM)	DATE - 02/21/2022	REVISED -

**STATE OF ILLINOIS
DEPARTMENT OF TRANSPORTATION**

**ROADWAY PLAN AND PROFILE
143RD STREET**

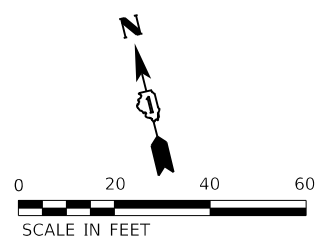
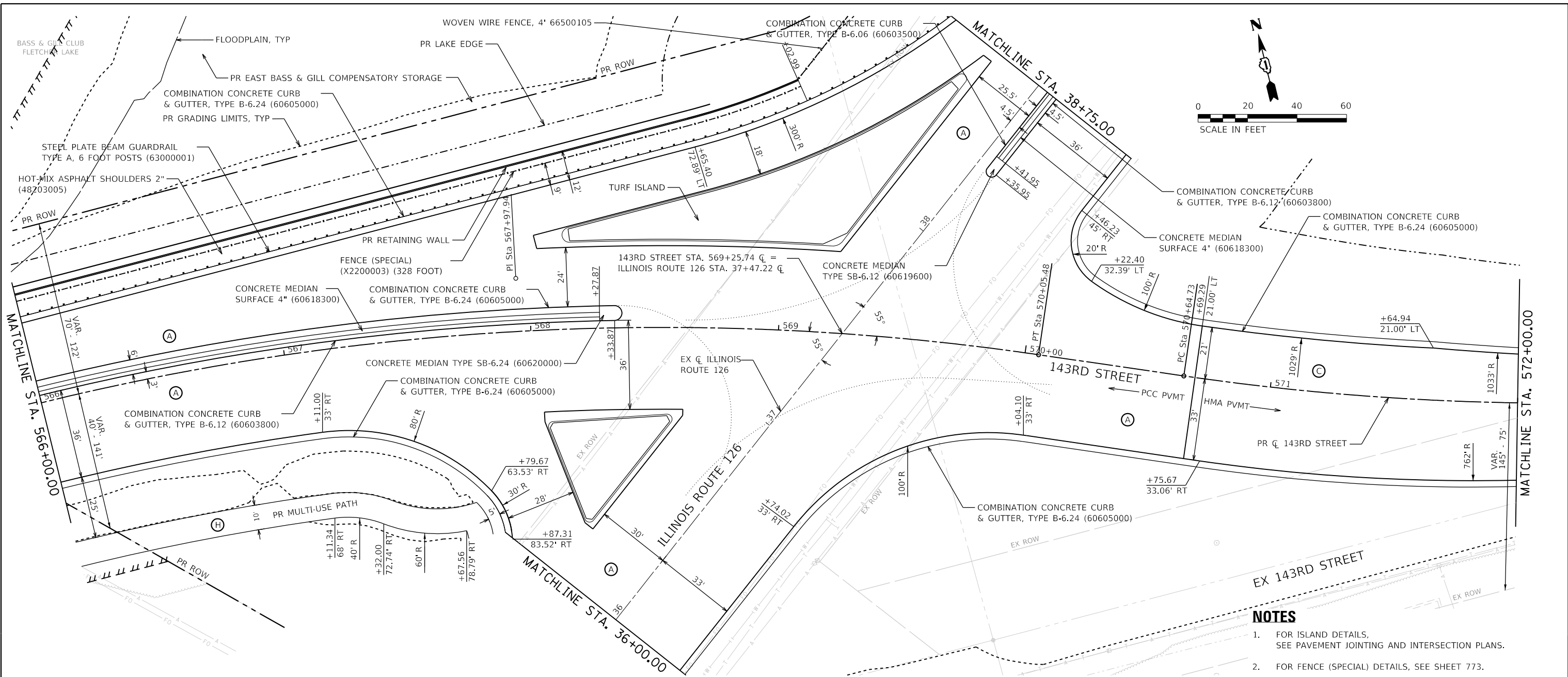
SCALE: 1"=20' SHEET 11 OF 26 SHEETS STA. 561+00 TO STA. 566+00

F.A.U. RTE.	SECTION	COUNTY	TOTAL SHEETS	SHEET NO.
0380	06-00040-00-FP	WILL	943	128
ILLINOIS FED. AID PROJECT			CONTRACT NO. 61H34	

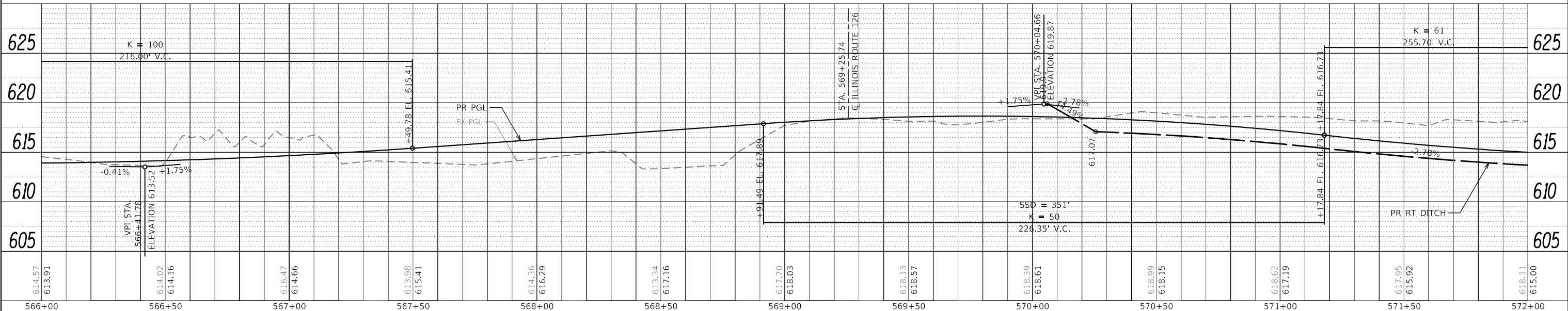
PLAN	SURVEYED	DATE
NOTE BOOK	ALIGNED	BY
NO.	CHECKED	
	CADD FILE NAME	

PROFILE	SURVEYED	DATE
NOTE BOOK	GRADES CHECKED	BY
NO.	STRUCTURE	
	NOT AT THIS OFFICE	

DIRECTORY USER NAME = L:\P\m\m\1602402-00_143rdDraw\Roadway\CADD_Sheets\ - Jeremy Metz
 PEN TABLE PLOT DRIVER = plm\m\m\1602402-00_143rdDraw\Roadway\CADD_Sheets\ - plm\m\m\1602402-00_143rdDraw\Roadway\CADD_Sheets\



- NOTES**
- FOR ISLAND DETAILS, SEE PAVEMENT JOINTING AND INTERSECTION PLANS.
 - FOR FENCE (SPECIAL) DETAILS, SEE SHEET 773.



614.57	613.91	614.02	614.16	616.47	614.66	613.98	615.41	614.36	616.29	613.34	617.16	617.70	618.03	618.13	618.57	618.39	618.61	618.99	618.15	618.62	617.19	617.95	615.92	618.11	615.00
566+00	566+50	567+00	567+50	568+00	568+50	569+00	569+50	570+00	570+50	571+00	571+50	572+00													



FILE NAME = sht-plnprf_12.dgn
 MODEL NAME = Default
 PLOT SCALE = 40,0000' / 1in.
 PLOT DATE = 2/20/2024 (2:31:00 PM)

DESIGNED - MJW
 DRAWN - JJM
 CHECKED - CMC
 DATE - 02/21/2022

STATE OF ILLINOIS
 DEPARTMENT OF TRANSPORTATION

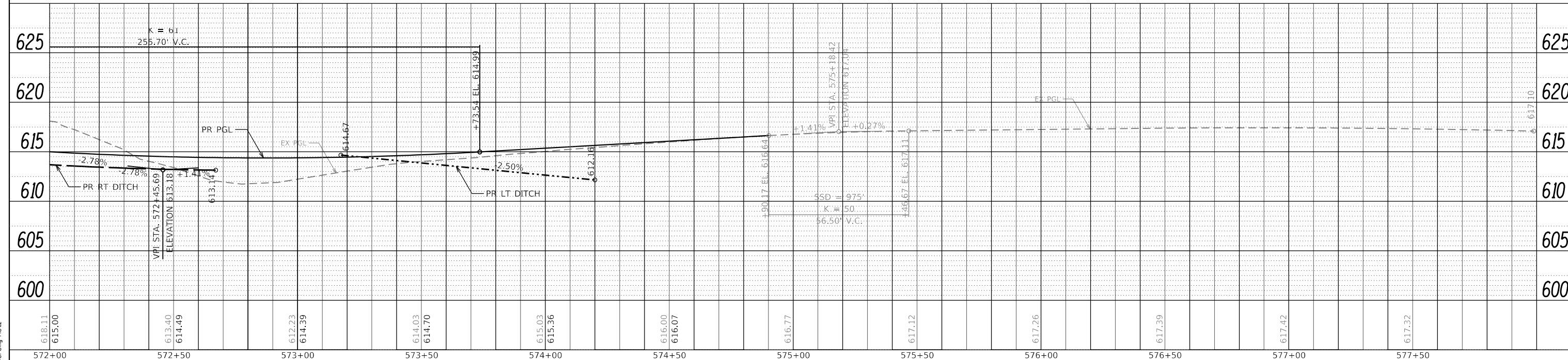
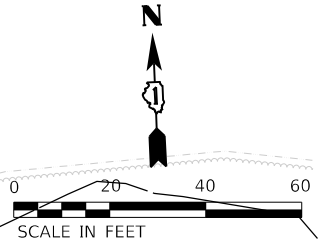
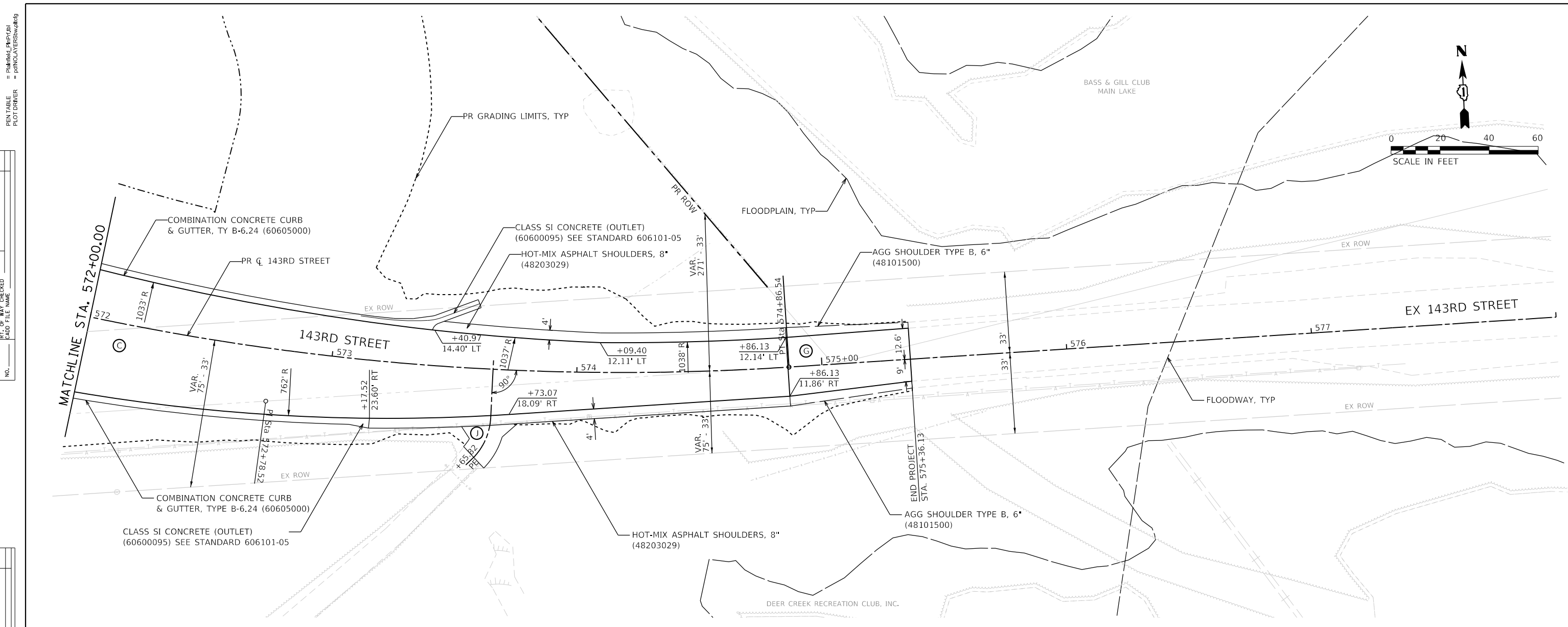
ROADWAY PLAN AND PROFILE
 143RD STREET
 SCALE: 1"=20'
 SHEET 12 OF 26 SHEETS
 STA. 566+00 TO STA. 572+00

F.A.U. R.E.	SECTION	COUNTY	TOTAL SHEETS	SHEET NO.
0380	06-00040-00-FP	WILL	943	129
CONTRACT NO. 61H34			ILLINOIS FED. AID PROJECT	

PLAN	SURVEYED	BY	DATE
NOTE BOOK	ALIGNED		
NO.	CADD FILE NAME		

PROFILE	SURVEYED	BY	DATE
NOTE BOOK	GRADES CHECKED		
NO.	STRUCTURE NOTATIONS		

DIRECTORY = L:\P\m\1602402-00_143rd\Draw\Roadway\CADD_Sheets
 USER NAME = Jeremy Metz



618.11	615.00	613.40	614.49	612.23	614.39	614.03	614.70	615.03	615.36	616.00	616.07	616.77	617.12	617.26	617.39	617.42	617.32	625	
572+00	572+50	573+00	573+50	574+00	574+50	575+00	575+50	576+00	576+50	577+00	577+50								625



FILE NAME = sht-plnprf_13.dgn	DESIGNED - MJW	REVISED -
MODEL NAME = Default	DRAWN - JJM	REVISED -
PLOT SCALE = 40,0000' / 1"	CHECKED - CMC	REVISED -
PLOT DATE = 2/20/2024 (2:31:02 PM)	DATE - 02/21/2022	REVISED -

STATE OF ILLINOIS
DEPARTMENT OF TRANSPORTATION

ROADWAY PLAN AND PROFILE
143RD STREET
SCALE: 1"=20' SHEET 13 OF 26 SHEETS STA. 572+00 TO STA. 578+00

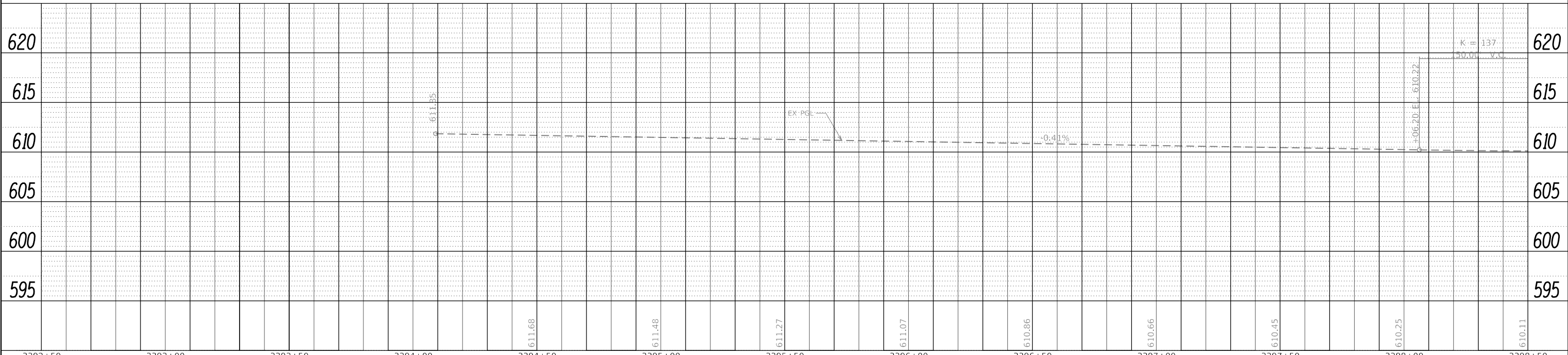
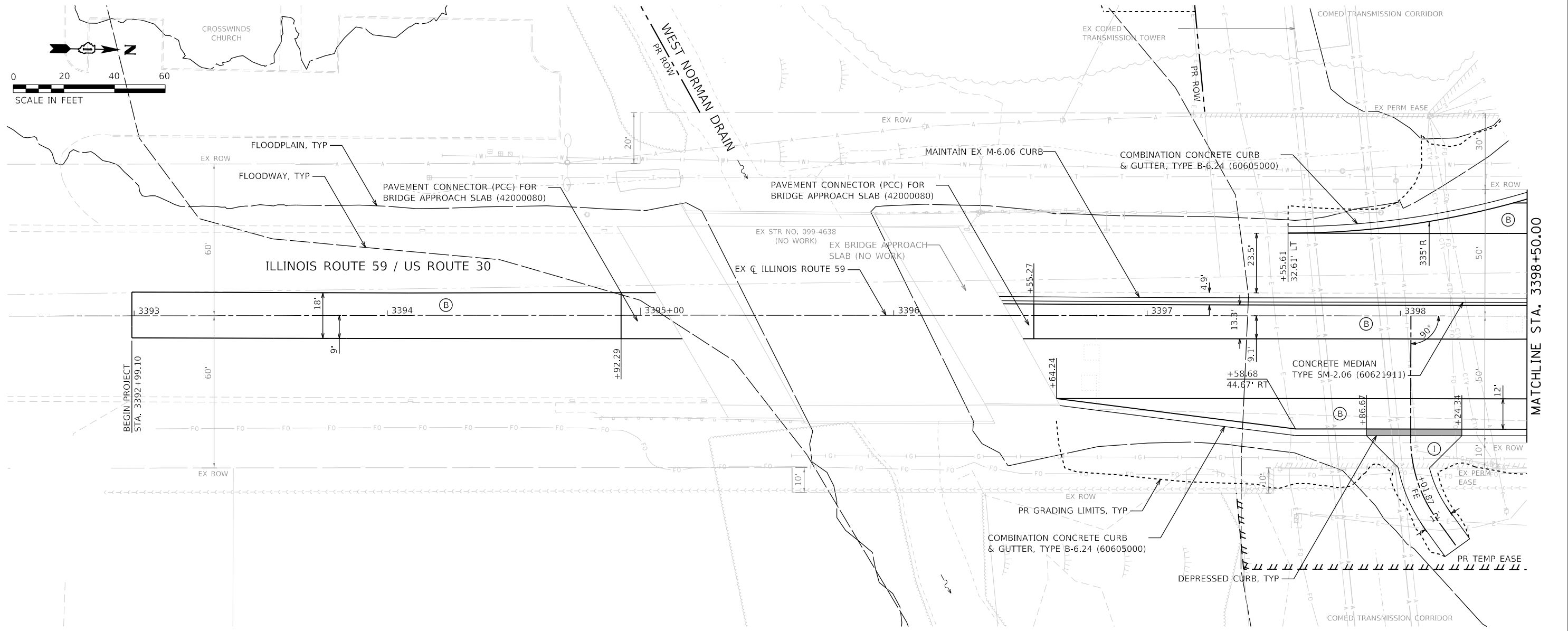
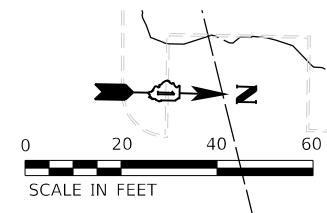
F.A.U. RTE.	SECTION	COUNTY	TOTAL SHEETS	SHEET NO.
0380	06-00040-00-FP	WILL	943	130
CONTRACT NO. 61H34			ILLINOIS FED. AID PROJECT	

PLAN	SURVEYED	DATE
	PLOTTED	BY
	ALIGNED	
	CHECKED	
	CADD FILE NAME	
	NO.	

PROFILE	SURVEYED	DATE
	PLOTTED	BY
	GRADES CHECKED	
	STRUCTURE NOTATIONS CHECKED	
	NO.	

DIRECTORY = L:\P\Illinois\16024002-00_143rd\Draw\Roadway\CADD_Sheets\ USER NAME = Jeramy Metz

PEN TABLE = P:\Pen\Illinois\16024002-00_143rd\Draw\Roadway\CADD_Sheets\ PLOT DRIVER = plotnlayershwp.plt



FILE NAME = sht-plnprf_14.dgn
 MODEL NAME = Default
 PLOT SCALE = 40,0000' / in.
 PLOT DATE = 2/20/2024 (2:31:03 PM)

DESIGNED - MJW
 DRAWN - JJM
 CHECKED - CMC
 DATE - 02/21/2022

REVISED -
 REVISED -
 REVISED -
 REVISED -

STATE OF ILLINOIS
 DEPARTMENT OF TRANSPORTATION

ROADWAY PLAN AND PROFILE
 ILLINOIS ROUTE 59

SCALE: 1"=20' SHEET 14 OF 26 SHEETS STA. 3392+50 TO STA. 3398+50

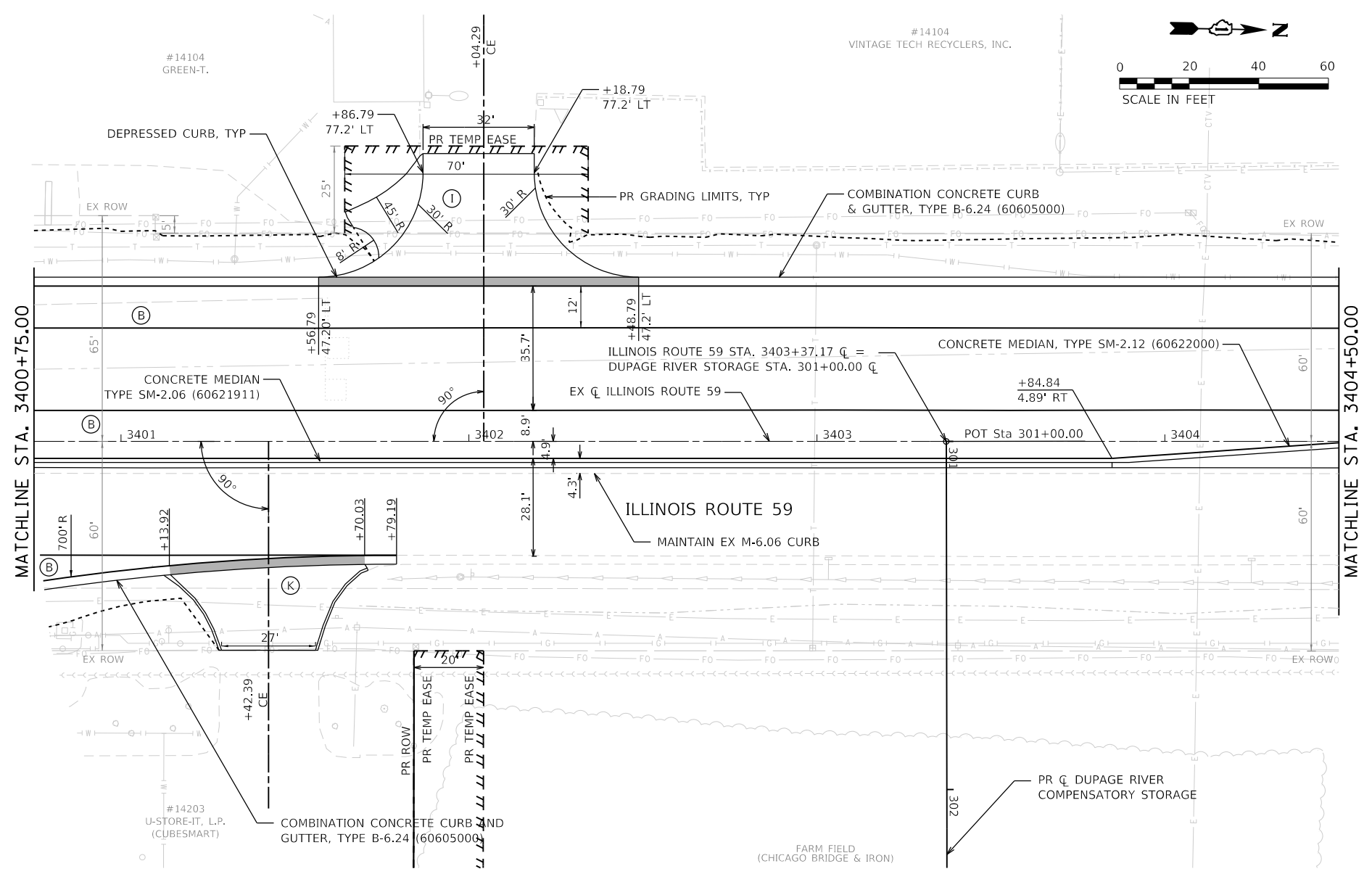
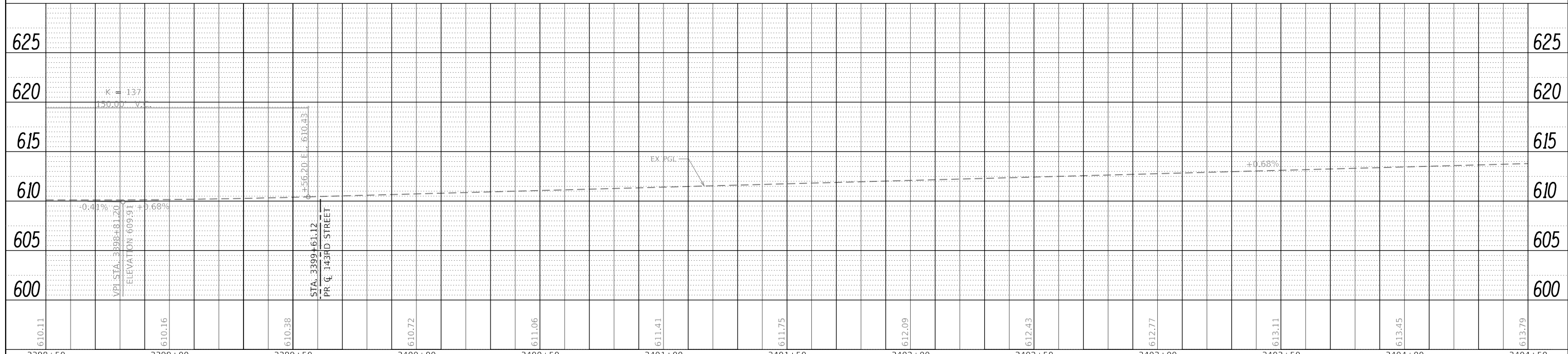
F.A.U. RTE.	SECTION	COUNTY	TOTAL SHEETS	SHEET NO.
0380	06-00040-00-FP	WILL	943	131
CONTRACT NO.			61H34	
ILLINOIS FED. AID PROJECT				

PLAN	SURVEYED	DATE
	PLOTTED	
	ALIGNED	
	CHECKED	
	CAD FILE NAME	
	NO.	

PROFILE	SURVEYED	DATE
	PLOTTED	
	GRADES CHECKED	
	STRUCTURE NOTATIONS CHECKED	
	NO.	

DIRECTORY = L:\P\14104\1602402-00_143rdDraw\Roadway\CADD_Sheets
 USER NAME = Jeremy Metz

PEN TABLE = P:\PenTable.dwg
 PLOT DRIVER = p:\PLOTDRIVER.dwg

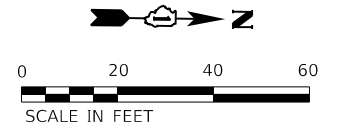


#14104
 VINTAGE TECH RECYCLERS, INC.

0 20 40 60
 SCALE IN FEET

North Arrow pointing up with 'N' and a north arrow symbol.

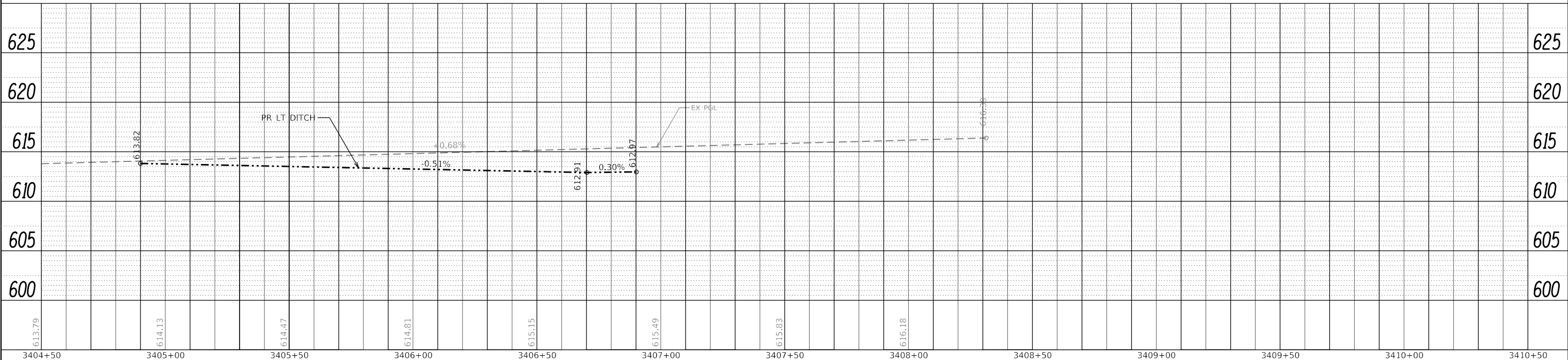
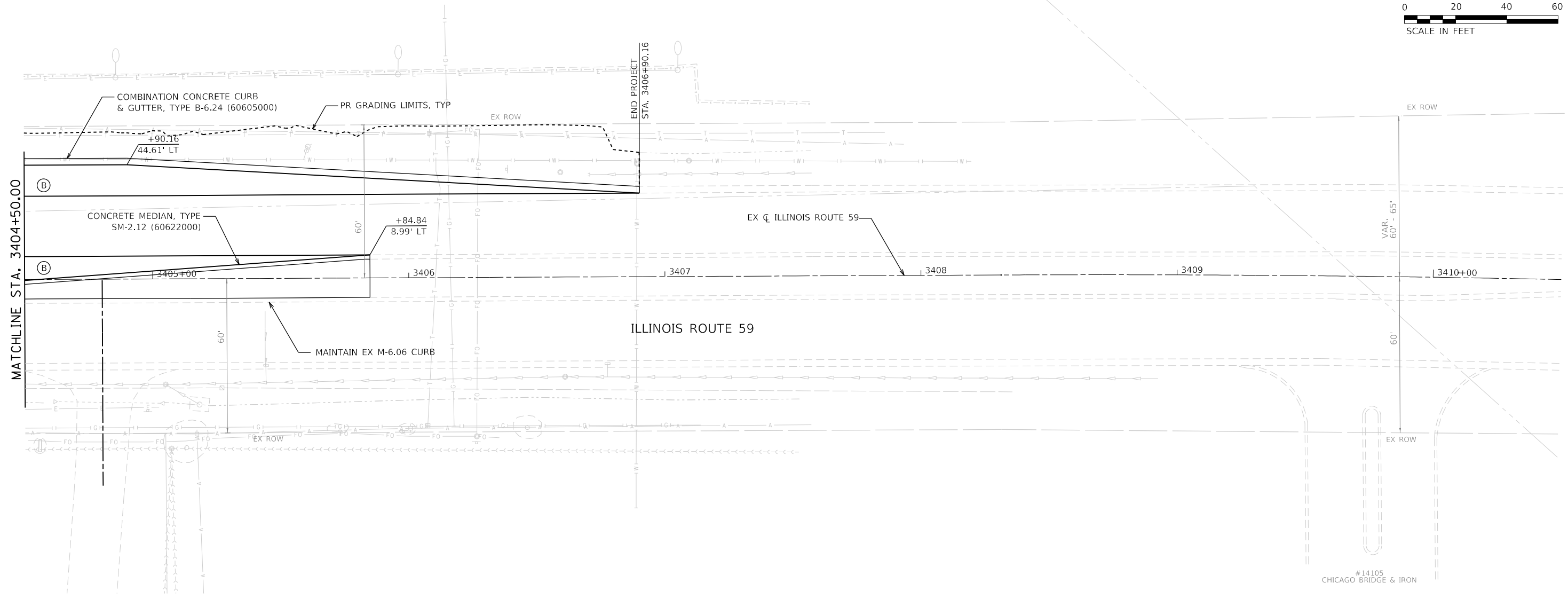
610.11	610.16	610.38	610.72	611.06	611.41	611.75	612.09	612.43	612.77	613.11	613.45	613.79	3398+50	3399+00	3399+50	3400+00	3400+50	3401+00	3401+50	3402+00	3402+50	3403+00	3403+50	3404+00	3404+50						
FILE NAME = sht-plnprf_15.dgn		DESIGNED - MJW		REVISED -		MODEL NAME = Default		DRAWN - JJM		REVISED -		PLOT SCALE = 40,0000' / 1in.		CHECKED - CMC		REVISED -		PLOT DATE = 2/20/2024 (2:31:05 PM)		DATE = 02/21/2022		REVISED -		STATE OF ILLINOIS DEPARTMENT OF TRANSPORTATION		ROADWAY PLAN AND PROFILE ILLINOIS ROUTE 59		F.A.U. RT. 0380 SECTION 06-00040-00-FP COUNTY WILL TOTAL SHEETS 943 SHEET NO. 132		CONTRACT NO. 61H34	
License No. 184-000613		Copyright CMT, Inc.		SCALE: 1"=20'		SHEET 15 OF 26 SHEETS		STA. 3400+75		TO STA. 3404+50		ILLINOIS FED. AID PROJECT																			



PLAN	SURVEYED	DATE
NOTE BOOK NO.	ALIGNED	
CADD FILE NAME	CHECKED	
	BY	

PROFILE	SURVEYED	DATE
NOTE BOOK NO.	GRADES CHECKED	
CADD FILE NAME	STRUCTURE NOTATIONS	
	BY	

DIRECTORY = L:\P\14104\16024020-00_143\Drawings\Roadway\CADD_Sheets\
 USER NAME = Jeremy Metz



3404+50	3405+00	3405+50	3406+00	3406+50	3407+00	3407+50	3408+00	3408+50	3409+00	3409+50	3410+00	3410+50
613.79	614.13	614.47	614.81	615.15	615.49	615.83	616.18					



FILE NAME = sht-plnprf_16.dgn	DESIGNED - MJW	REVISED -
MODEL NAME = Default	DRAWN - JJM	REVISED -
PLOT SCALE = 40,0000' / 1"	CHECKED - CMC	REVISED -
PLOT DATE = 2/20/2024 (2:31:06 PM)	DATE - 02/21/2022	REVISED -

STATE OF ILLINOIS
DEPARTMENT OF TRANSPORTATION

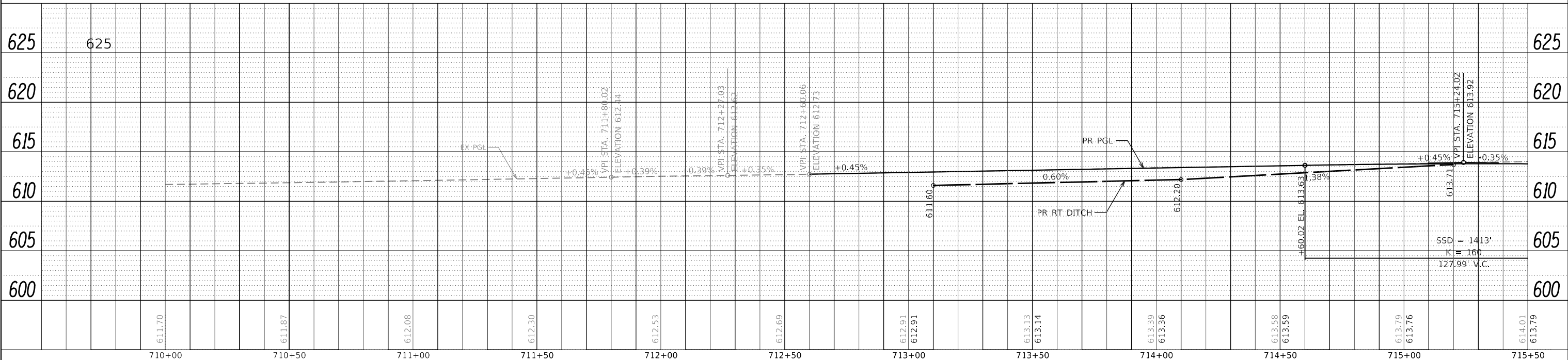
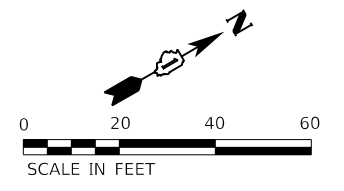
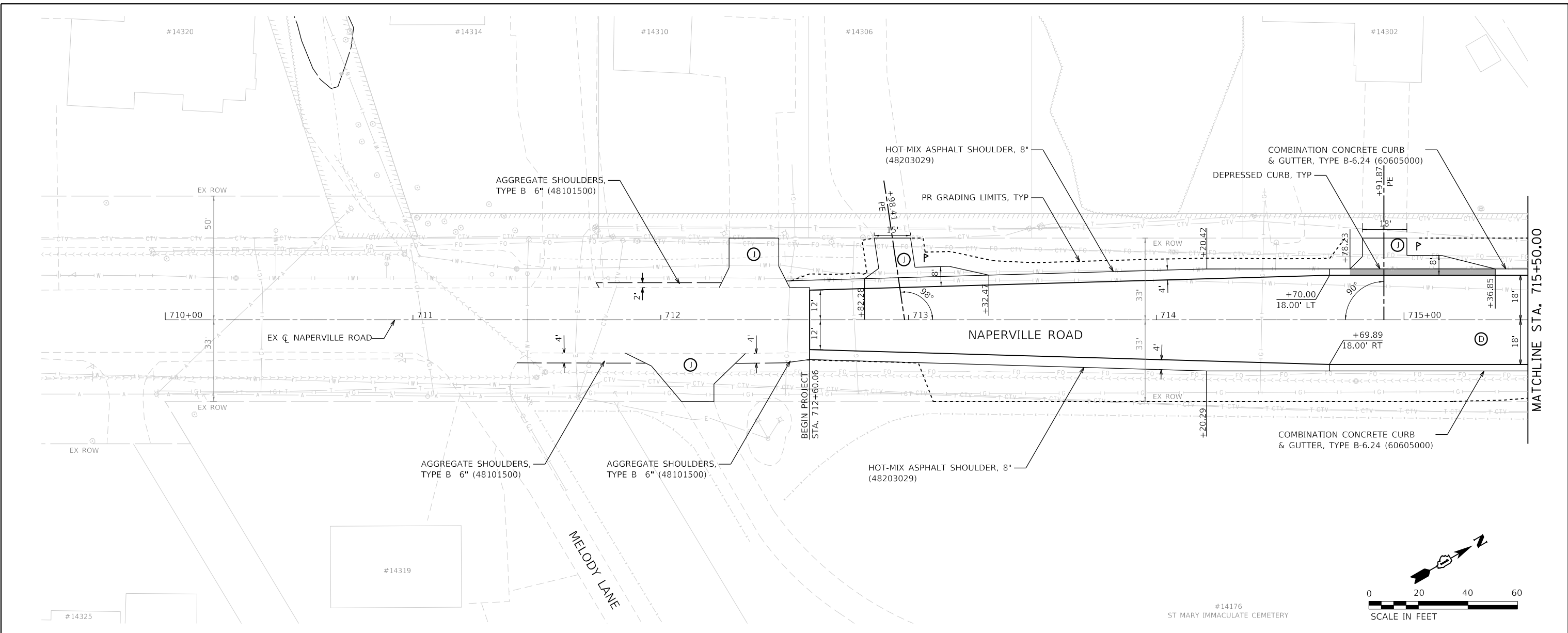
ROADWAY PLAN AND PROFILE	
ILLINOIS ROUTE 59	
SCALE: 1"=20'	SHEET 16 OF 26 SHEETS STA. 3404+50 TO STA. 3410+50

F.A.U. RTE.	SECTION	COUNTY	TOTAL SHEETS	SHEET NO.
0380	06-00040-00-FP	WILL	943	133
CONTRACT NO. 61H34			ILLINOIS FED. AID PROJECT	

PLAN	SURVEYED	DATE
NOTE BOOK	ALIGNED	
NO.	CADD FILE NAME	

PROFILE	SURVEYED	DATE
NOTE BOOK	GRADES CHECKED	
NO.	STRUCTURE NOTATIONS	

PEN TABLE = P:\InRoads\Plot\Pen.tbl
 PLOT DRIVER = pdm\layers\shpplotg
 L:\P\InRoads\16024020-00_143\Draw\Roadway\CADD_Sheets\ - Jeremy Metz



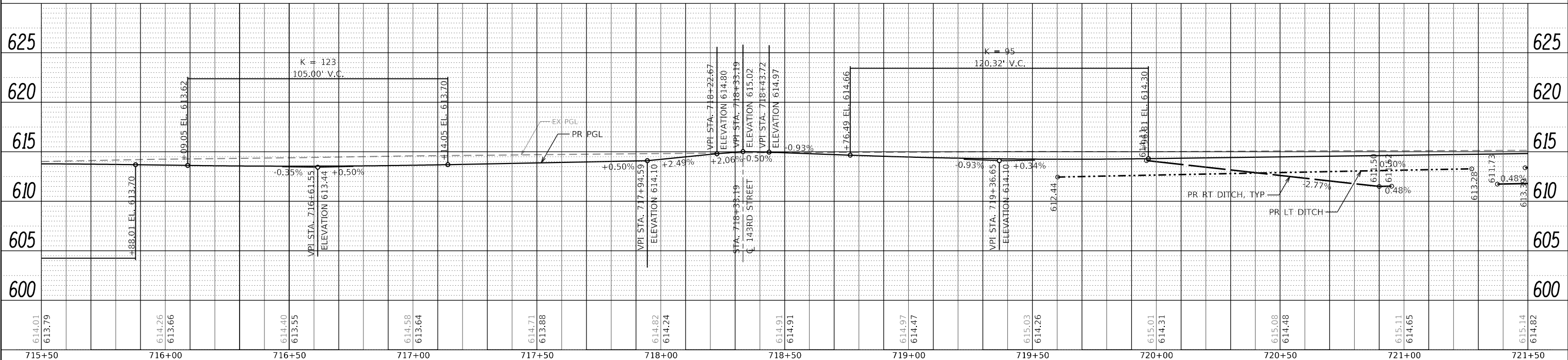
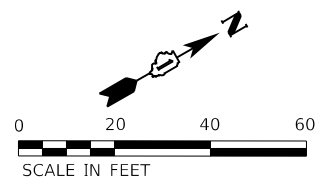

710+00	611.70	710+50	611.87	711+00	612.08	711+50	612.30	712+00	612.53	712+50	612.69	713+00	612.91	713+50	613.13	714+00	613.29	714+50	613.58	715+00	613.79	715+50	614.01				
FILE NAME = sht-plnprf_17.dgn		DESIGNED - MJW		REVISED -		DRAWN - JJM		REVISED -		CHECKED - CMC		REVISED -		DATE - 02/21/2022		REVISED -		F.A.U. RTE. 0380		SECTION 06-00040-00-FP		COUNTY WILL		TOTAL SHEETS 943		SHEET NO. 134	
PLOT SCALE = 40,0000' / 1"		PLOT DATE = 2/20/2024 (2:31:07 PM)		CONTRACT NO. 61H34		ILLINOIS FED. AID PROJECT		SCALE: 1"=20'		SHEET 17 OF 26 SHEETS		STA. 709+50 TO STA. 715+50		ROADWAY PLAN AND PROFILE		NAPERVILLE ROAD		STATE OF ILLINOIS		DEPARTMENT OF TRANSPORTATION							

PLAN	SURVEYED	DATE
	PLOTTED	
	ALIGNED	
	CHECKED	
	FILED	
NOTE BOOK NO.	CADD FILE NAME	

PROFILE	SURVEYED	DATE
	PLOTTED	
	GRADES CHECKED	
	STRUCTURE NOTATIONS OK'D	
NOTE BOOK NO.	CADD SHEET NO.	

DIRECTORY USER NAME = L:\P\m\m\16024002_00_143\Draw\Roadway\CADD_Sheets\ - Jeremy Metz

PEN TABLE PLOT DRIVER = p16nolayer\$hppltdi p16nolayer\$hppltdi



715+50	716+00	716+50	717+00	717+50	718+00	718+50	719+00	719+50	720+00	720+50	721+00	721+50
614.01	614.26	614.40	614.58	614.71	614.82	614.91	614.97	615.03	615.01	615.08	615.11	615.14
613.79	613.66	613.55	613.64	613.88	614.24	614.91	614.47	614.26	614.31	614.48	614.65	614.82



FILE NAME = sht-plnprf_18.dgn	DESIGNED - MJW	REVISED -
MODEL NAME = Default	DRAWN - JJM	REVISED -
PLOT SCALE = 40,0000' / 1"	CHECKED - CMC	REVISED -
PLOT DATE = 2/20/2024 (2:31:09 PM)	DATE - 02/21/2022	REVISED -

STATE OF ILLINOIS
DEPARTMENT OF TRANSPORTATION

ROADWAY PLAN AND PROFILE
NAPERVILLE ROAD

F.A.U. RTE. 0380	SECTION 06-00040-00-FP	COUNTY WILL	TOTAL SHEETS 943	SHEET NO. 135
CONTRACT NO. 61H34			ILLINOIS FED. AID PROJECT	

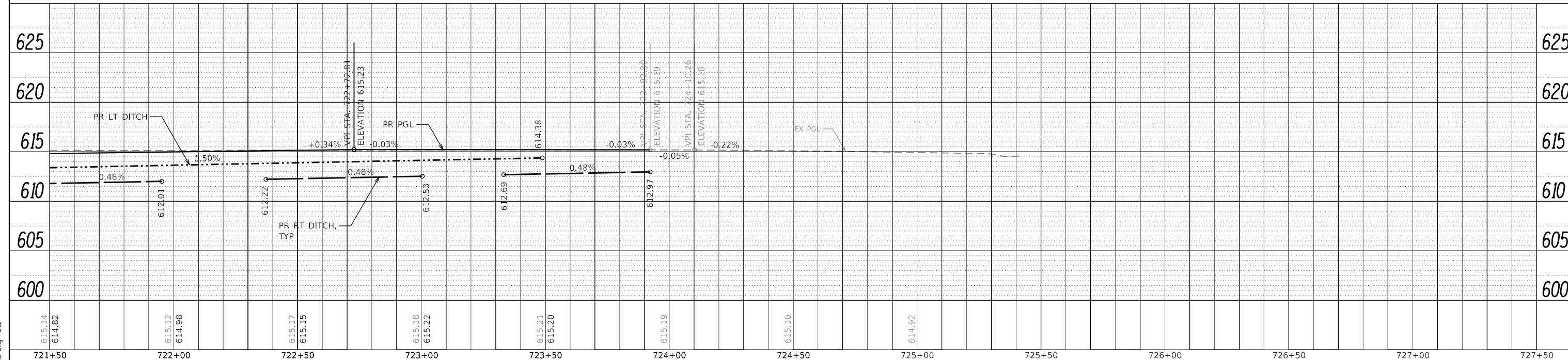
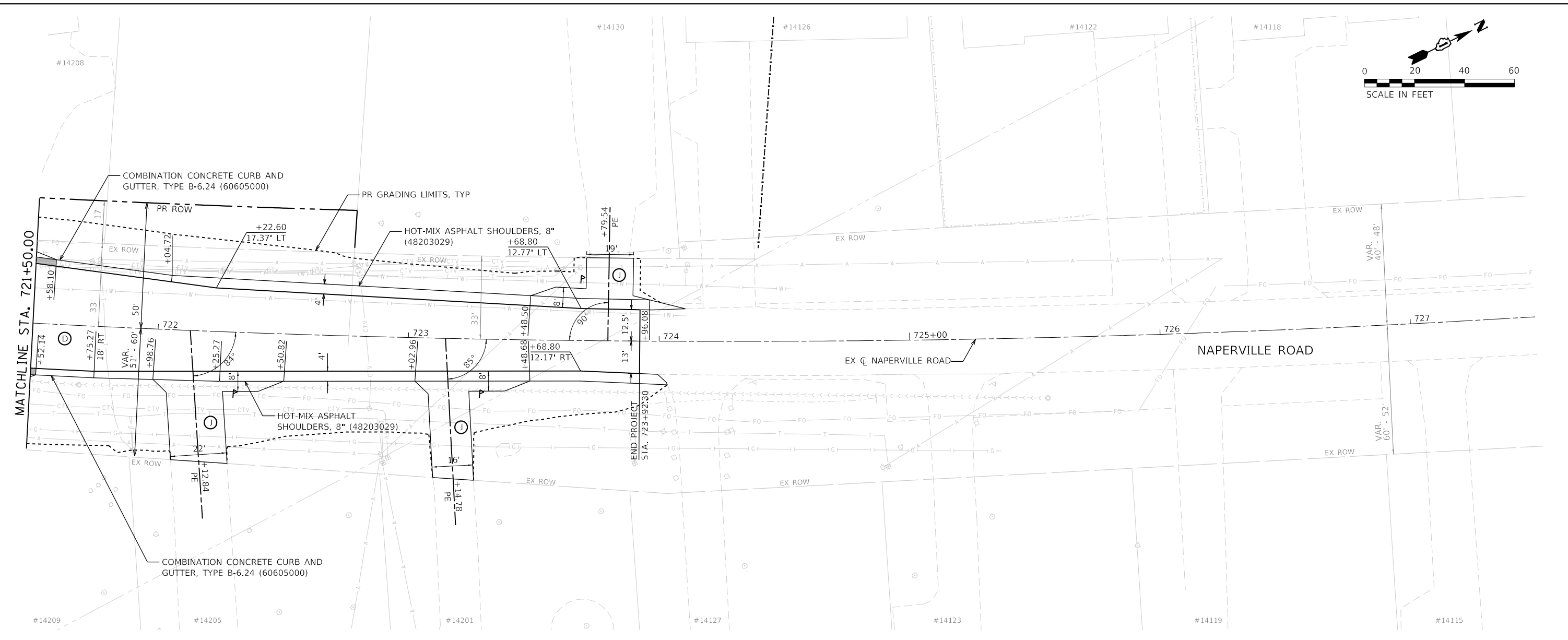
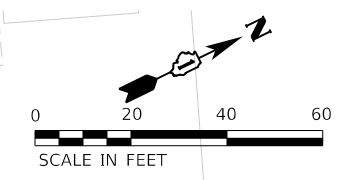
SCALE: 1"=20' SHEET 18 OF 26 SHEETS STA. 715+50 TO STA. 721+50

PLAN	SURVEYED	BY	DATE
NOTE BOOK NO.	PLOTTED		
	ALIGNMENT CHECKED		
	ROAD FILE NAME		

PROFILE	SURVEYED	BY	DATE
NOTE BOOK NO.	PLOTTED		
	GRADES CHECKED		
	STRUCTURE NOTATIONS OK'D		

DIRECTORY USER NAME = L:\P\m\m\1602402-00_143\Draw\Roadway\CADD_Sheets\ - Jeremy Metz

PEN TABLE = P:\m\m\1602402-00_143\Draw\Roadway\CADD_Sheets\ PLOT DRIVER = p:\m\m\1602402-00_143\Draw\Roadway\CADD_Sheets\



721+50	722+00	722+50	723+00	723+50	724+00	724+50	725+00	725+50	726+00	726+50	727+00	727+50
615.14 614.82	615.12 614.98	615.17 615.15	615.18 615.22	615.21 615.20	615.19	615.10	614.92					



FILE NAME = sht-plnprf_19.dgn	DESIGNED - MJW	REVISED -
MODEL NAME = Default	DRAWN - JJM	REVISED -
PLOT SCALE = 40,0000' / 1"	CHECKED - CMC	REVISED -
PLOT DATE = 2/20/2024 (2:31:11 PM)	DATE - 02/21/2022	REVISED -

STATE OF ILLINOIS
DEPARTMENT OF TRANSPORTATION

ROADWAY PLAN AND PROFILE
NAPERVILLE ROAD

SCALE: 1"=20' SHEET 19 OF 26 SHEETS STA. 721+50 TO STA. 727+50

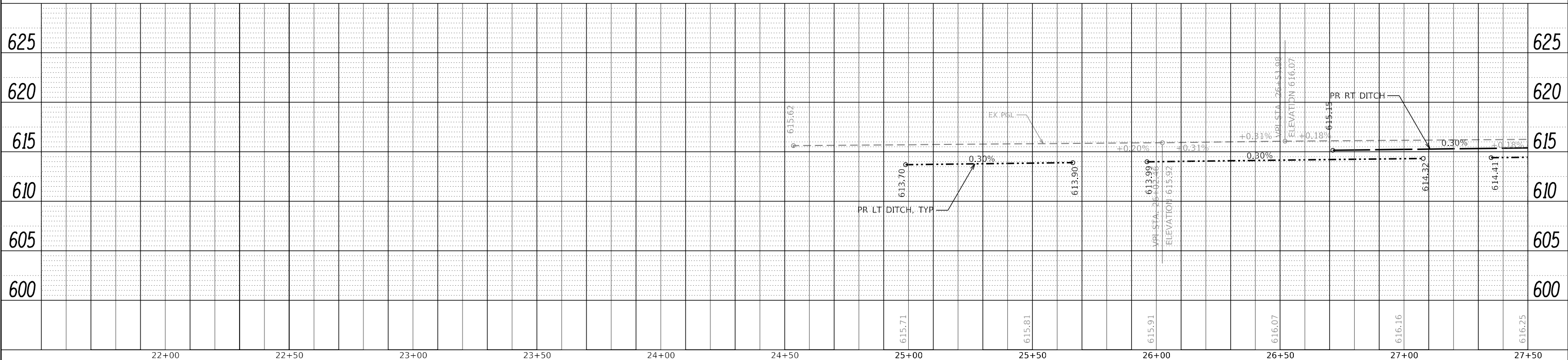
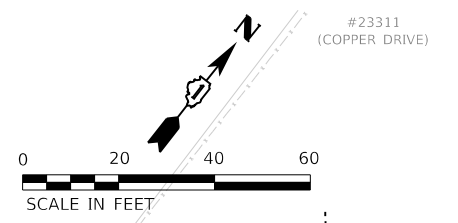
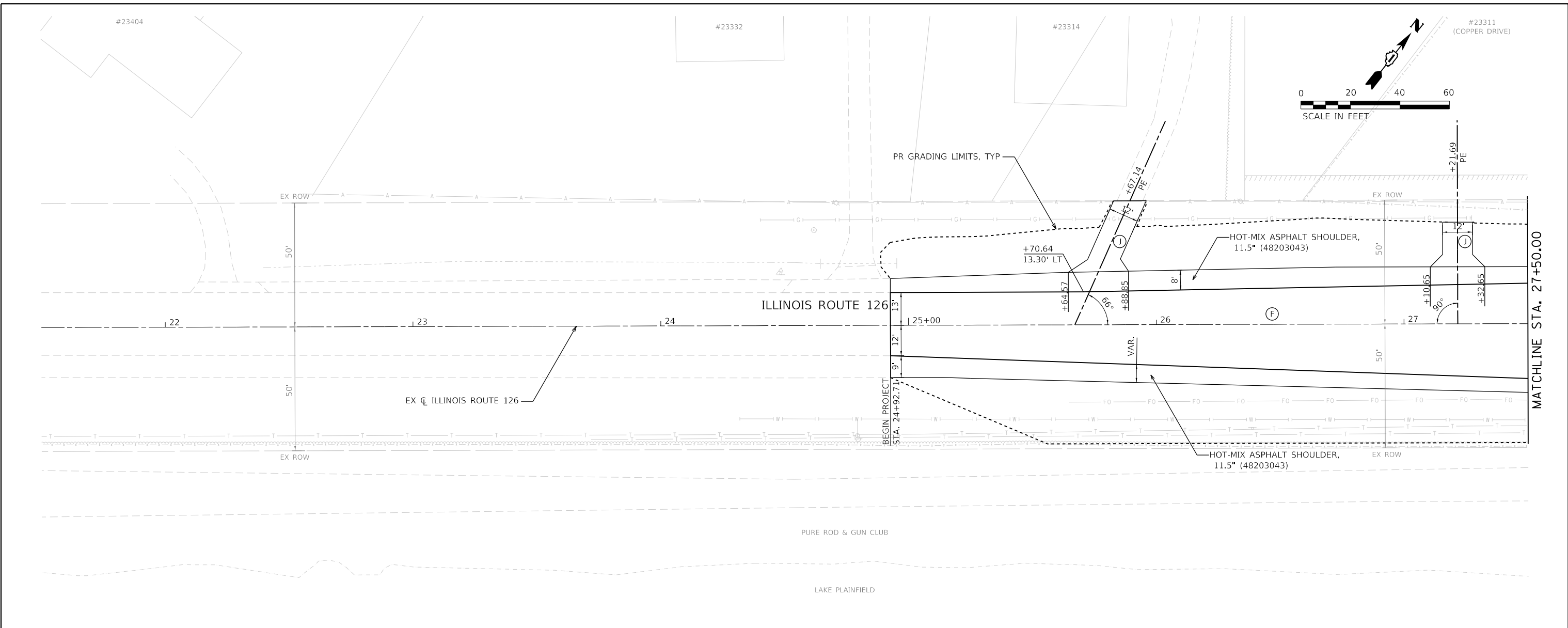
F.A.U. RTE.	SECTION	COUNTY	TOTAL SHEETS	SHEET NO.
0380	06-00040-00-FP	WILL	943	136
CONTRACT NO. 61H34			ILLINOIS FED. AID PROJECT	

PLAN	SURVEYED	BY	DATE
	PLOTTED		
	NOTE BOOK		
	NO.		
	CADD FILE NAME		

PROFILE	SURVEYED	BY	DATE
	PLOTTED		
	NOTE BOOK		
	NO.		
	CADD FILE NAME		

DIRECTORY = L:\P\Illinois\1602402-00_143\Draw\Roadway\CADD_Sheets\ USER NAME = Jeremy Metz

PEN TABLE = P:\PenTable\PenTable.dwg PLOT DRIVER = pdm\layers\shp.dwg



22+00	22+50	23+00	23+50	24+00	24+50	25+00	25+50	26+00	26+50	27+00	27+50
615.71						615.71	615.81	615.91	616.07	616.16	616.25



FILE NAME = sht-plnprf_20.dgn	DESIGNED - MJW	REVISED -
MODEL NAME = Default	DRAWN - JJM	REVISED -
PLOT SCALE = 40,0000' / 1"	CHECKED - CMC	REVISED -
PLOT DATE = 2/20/2024 (2:31:12 PM)	DATE - 02/21/2022	REVISED -

STATE OF ILLINOIS
DEPARTMENT OF TRANSPORTATION

ROADWAY PLAN AND PROFILE
ILLINOIS ROUTE 126
SCALE: 1"=20' SHEET 20 OF 26 SHEETS STA. 21+50 TO STA. 27+50

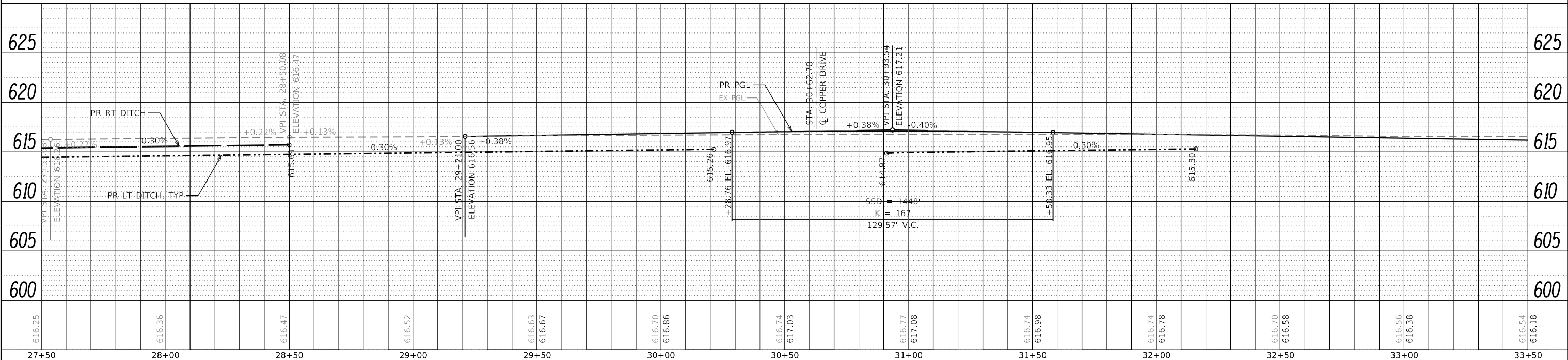
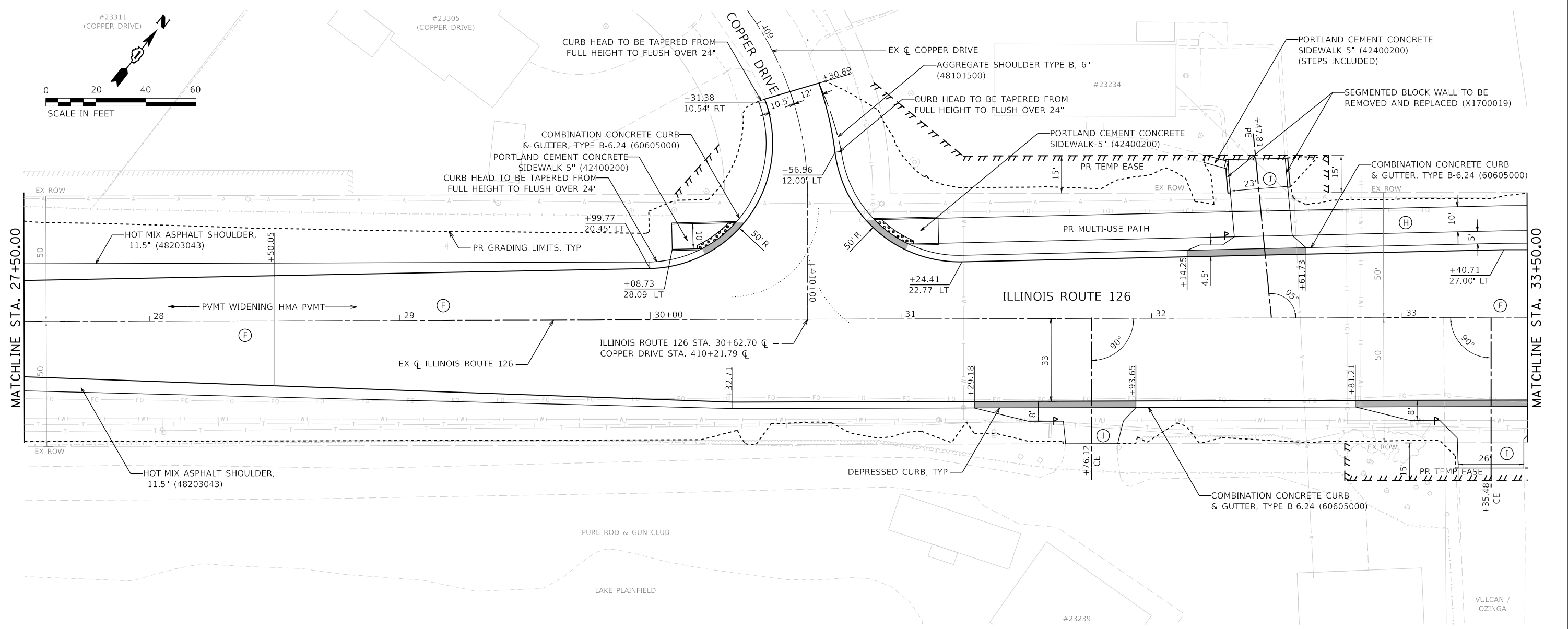
F.A.U. RTE.	SECTION	COUNTY	TOTAL SHEETS	SHEET NO.
0380	06-00040-00-FP	WILL	943	137
CONTRACT NO. 61H34			ILLINOIS FED. AID PROJECT	

PLAN	SURVEYED	DATE
	PLOTTED	
	GRADES CHECKED	
	ALIGNMENT CHECKED	
	STRUCTURE NOTATIONS OK'D	
	NO.	

PROFILE	SURVEYED	DATE
	PLOTTED	
	GRADES CHECKED	
	STRUCTURE NOTATIONS OK'D	
	NO.	

DIRECTORY USER NAME = L:\P\Illinois\16024002-00_143rd\Draw\Roadway\CADD_Sheets\ - Jeremy Metz

PEN TABLE PLOT DRIVER = P:\InRoads\bin\p16024002-00_143rd\Draw\Roadway\CADD_Sheets\ - Jeremy Metz



FILE NAME =	sht-plnprf_21.dgn	DESIGNED -	MJW	REVISED -	
MODEL NAME =	Default	DRAWN -	JJM	REVISED -	
PLOT SCALE =	40,0000' / 1"	CHECKED -	CMC	REVISED -	
PLOT DATE =	2/20/2024 (2:31:13 PM)	DATE -	02/21/2022	REVISED -	

**STATE OF ILLINOIS
DEPARTMENT OF TRANSPORTATION**

**ROADWAY PLAN AND PROFILE
ILLINOIS ROUTE 126**

SCALE: 1"=20' SHEET 21 OF 26 SHEETS STA. 27+50 TO STA. 33+50

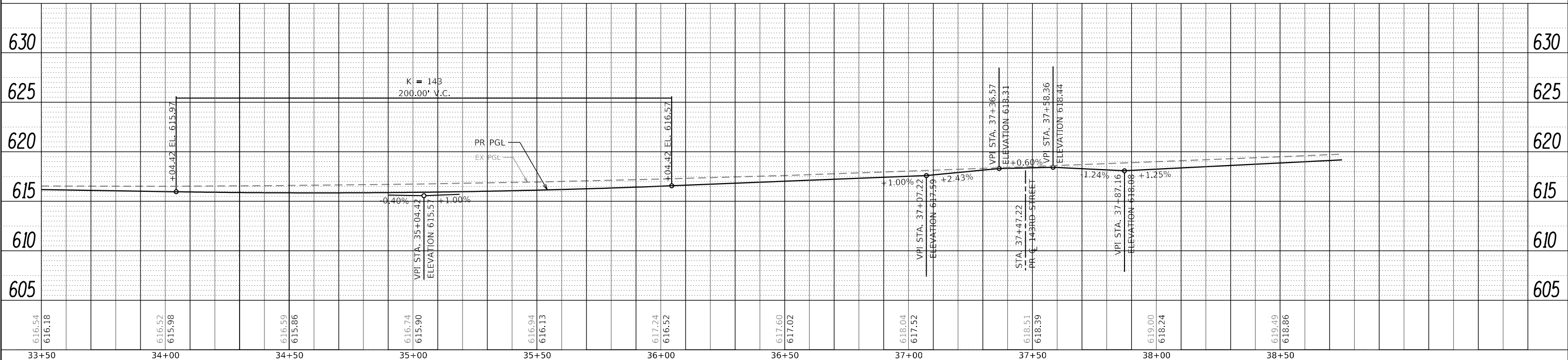
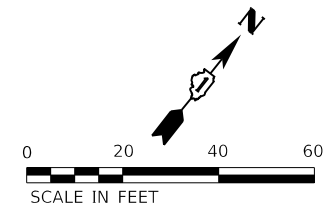
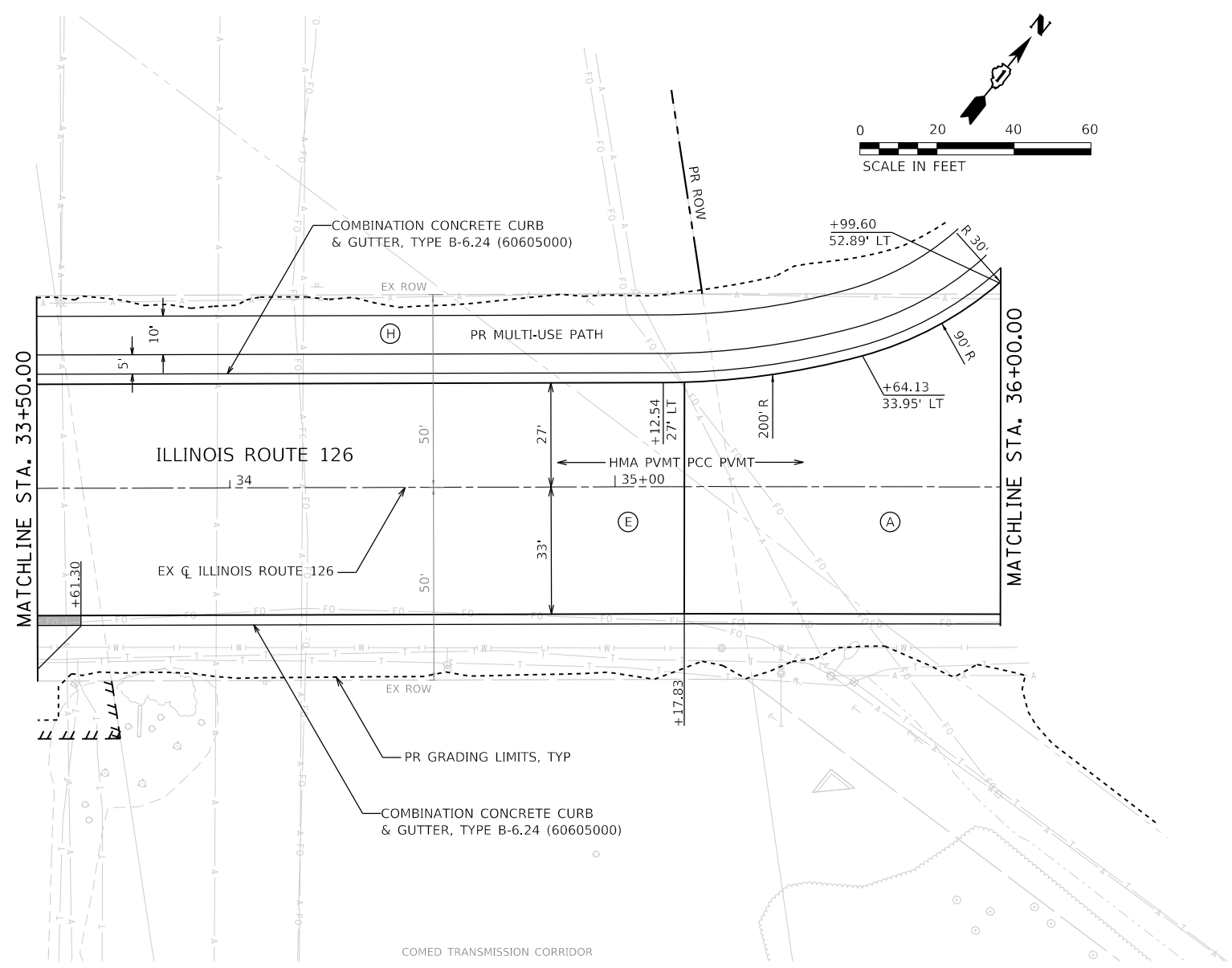
F.A.U. RTE.	SECTION	COUNTY	TOTAL SHEETS	SHEET NO.
0380	06-00040-00-FP	WILL	943	138
CONTRACT NO.			61H34	
ILLINOIS FED. AID PROJECT				

PLAN	SURVEYED	BY	DATE
	PLOTTED		
	ALIGNMENT		
	CADD FILE NAME		
	NOTE BOOK NO.		
	CHECKED		
	FILE NAME		

PROFILE	SURVEYED	BY	DATE
	PLOTTED		
	GRADES CHECKED		
	STRUCTURE NOTATIONS		
	NOTE BOOK NO.		
	CHECKED		
	FILE NAME		

DIRECTORY = L:\P\Illinois\1602402\00_143\Draw\Roadway\CADD_Sheets\
 USER NAME = Jeremy_Metz

PEN TABLE = P:\InRoads\PenTbl.tbl
 PLOT DRIVER = p:\InRoads\ShwPlot.dwg



FILE NAME = sht-plnprf_22.dgn
 MODEL NAME = Default
 PLOT SCALE = 40,000' / 1" = 1:40,000
 PLOT DATE = 2/20/2024 (2:31:15 PM)

DESIGNED - MJW
 DRAWN - JJM
 CHECKED - CMC
 DATE - 02/21/2022

REVISED -
 REVISED -
 REVISED -
 REVISED -

**STATE OF ILLINOIS
 DEPARTMENT OF TRANSPORTATION**

**ROADWAY PLAN AND PROFILE
 ILLINOIS ROUTE 126**

SCALE: 1"=20' SHEET 22 OF 26 SHEETS STA. 33+50 TO STA. 36+00

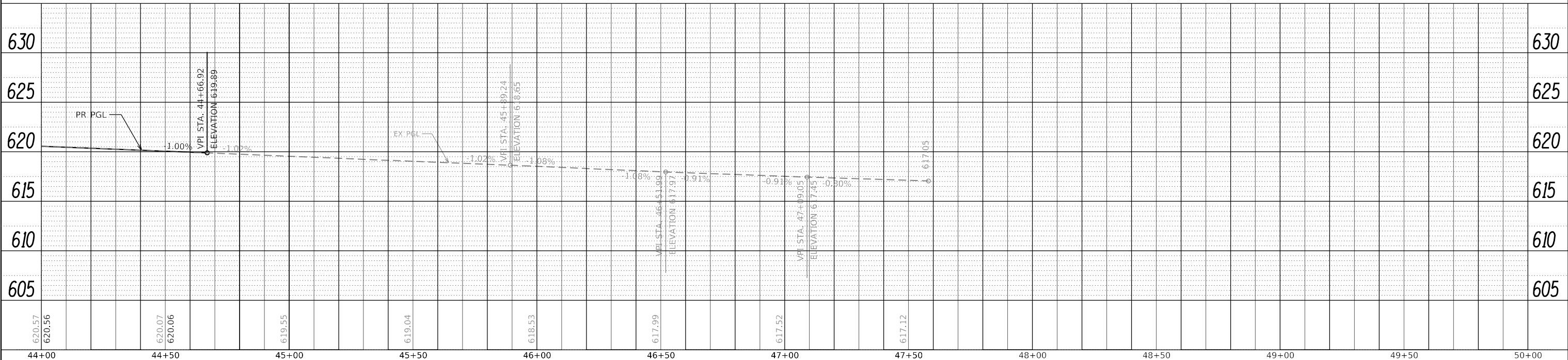
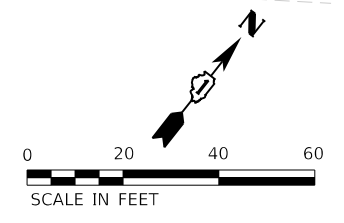
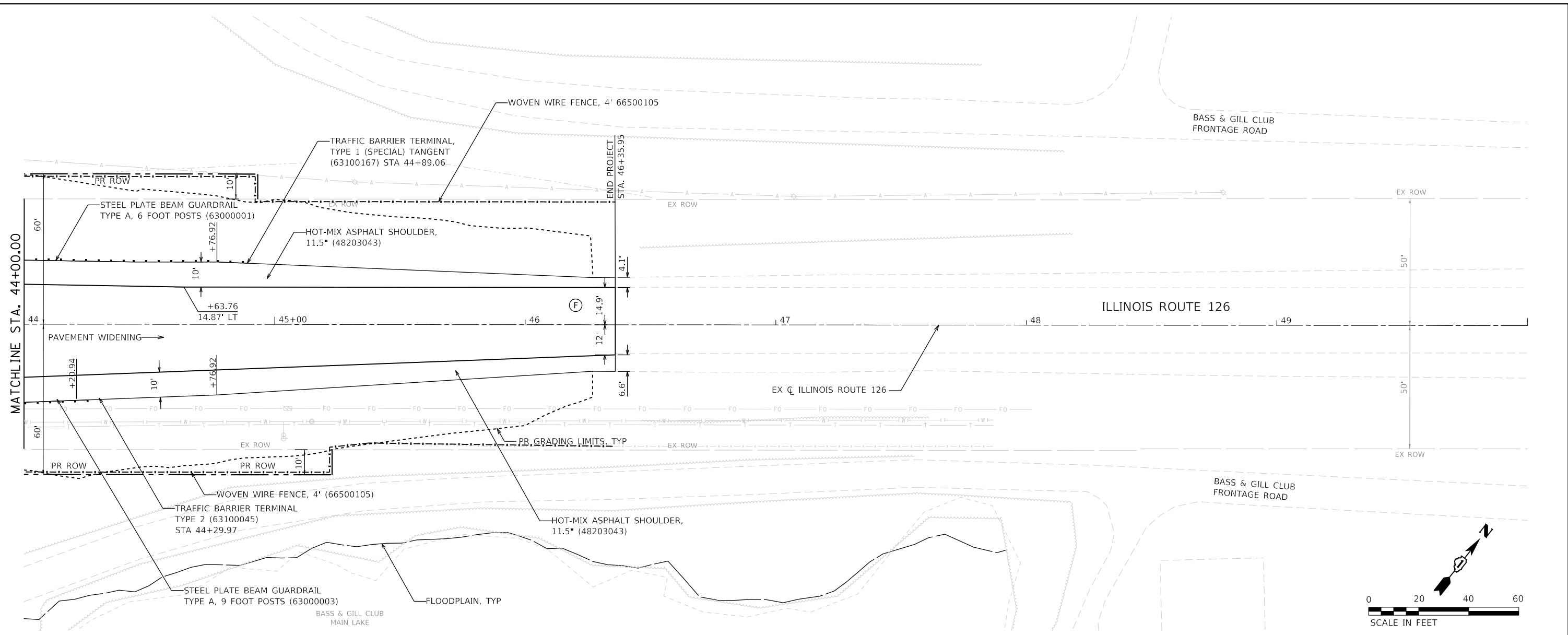
F.A.U. RTE.	SECTION	COUNTY	TOTAL SHEETS	SHEET NO.
0380	06-00040-00-FP	WILL	943	139
CONTRACT NO. 61H34			ILLINOIS FED. AID PROJECT	

PLAN	SURVEYED	DATE
NOTE BOOK NO.	PLOTTED	BY
CADD FILE NAME	GRADES CHECKED	
	STRUCTURE NOTATIONS OK'D	

PROFILE	SURVEYED	DATE
NOTE BOOK NO.	PLOTTED	BY
CADD FILE NAME	GRADES CHECKED	
	STRUCTURE NOTATIONS OK'D	

DIRECTORY = L:\P\11602402-00_143rdDrawRoadway\CADD_Sheets
 USER NAME = Jeremy Metz

PEN TABLE = P:\PenTable.tbl
 PLOT DRIVER = PLOTDRIVER



44+00	44+50	45+00	45+50	46+00	46+50	47+00	47+50	48+00	48+50	49+00	49+50	50+00
620.57	620.56	620.07	620.06	619.55	619.04	618.53	617.99	617.52	617.12			



FILE NAME = sht-plnprf_24.dgn
 MODEL NAME = Default
 PLOT SCALE = 40,0000' / 1"
 PLOT DATE = 2/20/2024 (2:31:18 PM)

DESIGNED - MJW
 DRAWN - JJM
 CHECKED - CMC
 DATE - 02/21/2022

REVISED -
 REVISED -
 REVISED -
 REVISED -

STATE OF ILLINOIS
 DEPARTMENT OF TRANSPORTATION

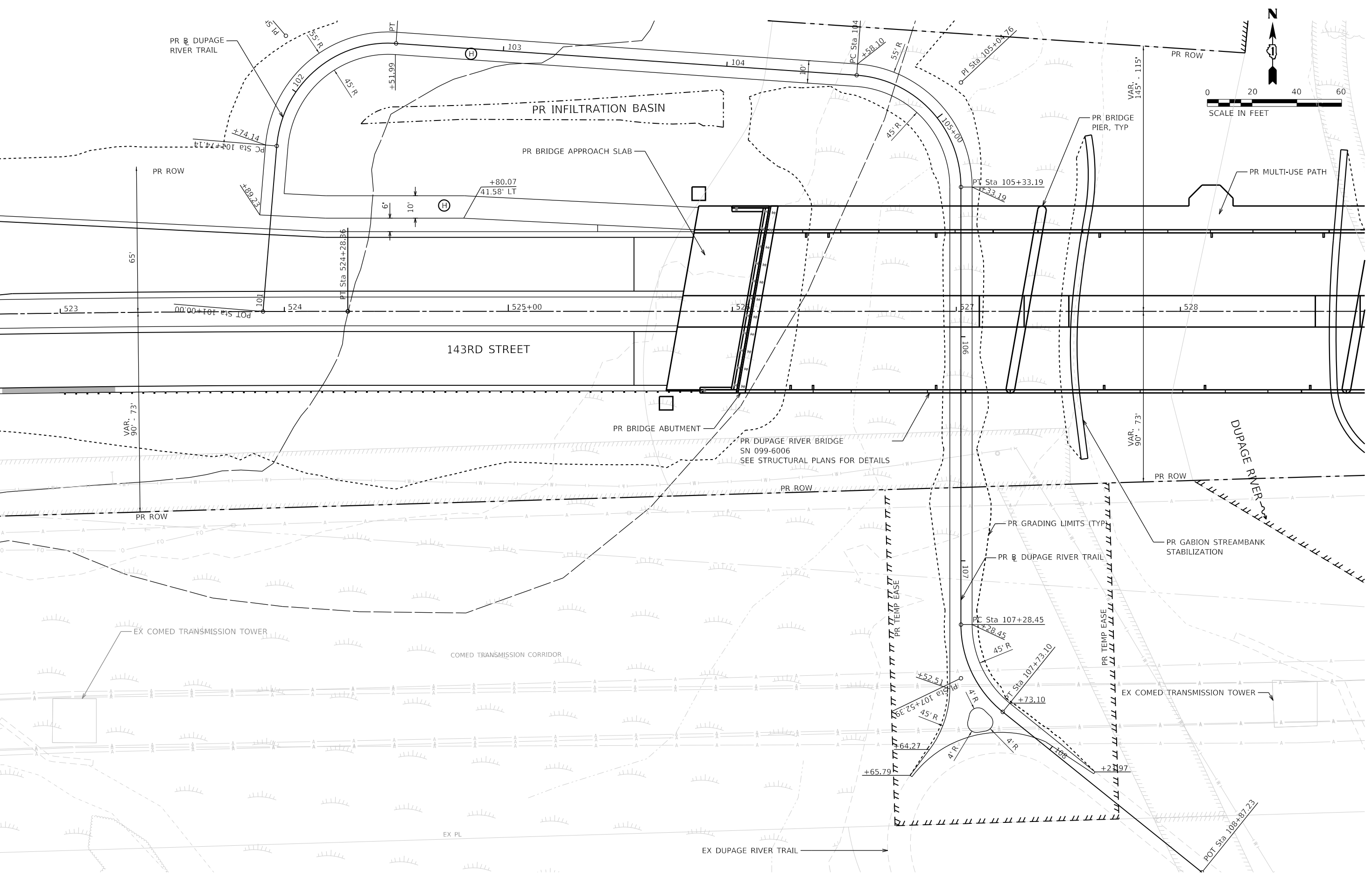
ROADWAY PLAN AND PROFILE
 ILLINOIS ROUTE 126

SCALE: 1"=20' SHEET 24 OF 26 SHEETS STA. 44+00 TO STA. 50+00

F.A.U. RTE.	SECTION	COUNTY	TOTAL SHEETS	SHEET NO.
0380	06-00040-00-FP	WILL	943	141
CONTRACT NO.			61H34	
ILLINOIS FED. AID PROJECT				

PLOT TABLE
PLOT DRIVER

DIRTORY
USER NAME
= L:\P\p\p\1602402400_143rdDrawRoadway\CADD_Sheets\
= Jeremy Metz



FILE NAME = sht-plnprf_25.dgn
MODEL NAME = Default
PLOT SCALE = 40,0000' / in.
PLOT DATE = 2/20/2024 (2:31:21 PM)

DESIGNED - MJW
DRAWN - JJM
CHECKED - CMC
DATE - 09/29/2023

REVISED -
REVISED -
REVISED -
REVISED -

**STATE OF ILLINOIS
DEPARTMENT OF TRANSPORTATION**

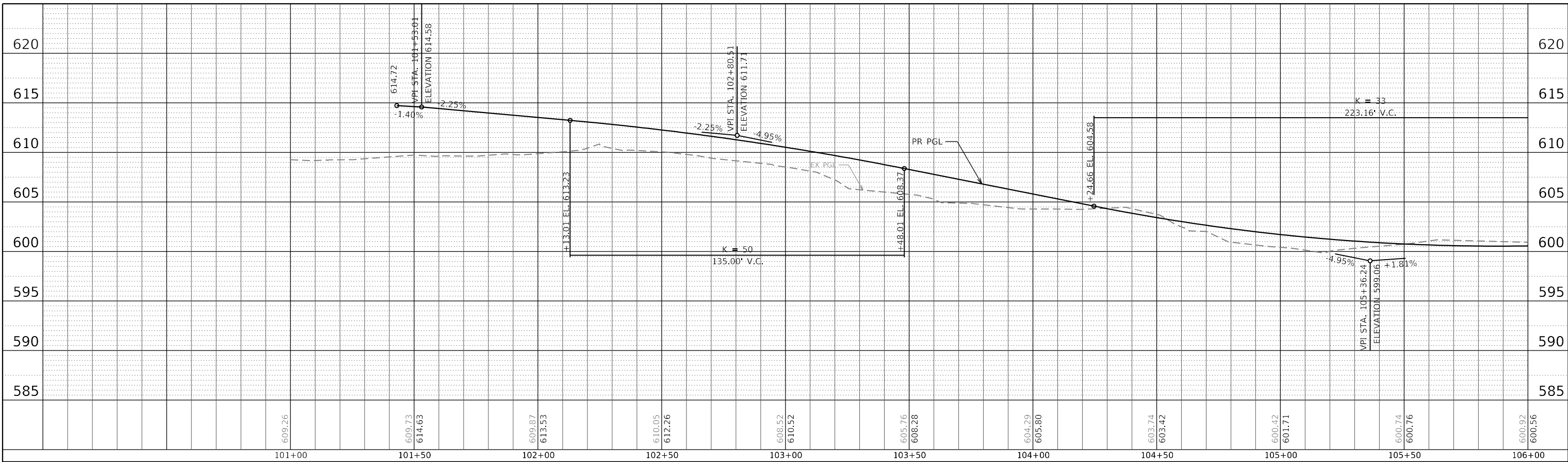
**ROADWAY PLAN AND PROFILE
DUPAGE RIVER TRAIL**

SCALE: 1"=20' SHEET 25 OF 26 SHEETS STA. 101+00 TO STA. 108+87

F.A.U. RTE.	SECTION	COUNTY	TOTAL SHEETS	SHEET NO.
0380	06-00040-00-FP	WILL	943	142
ILLINOIS FED. AID PROJECT			CONTRACT NO. 61H34	

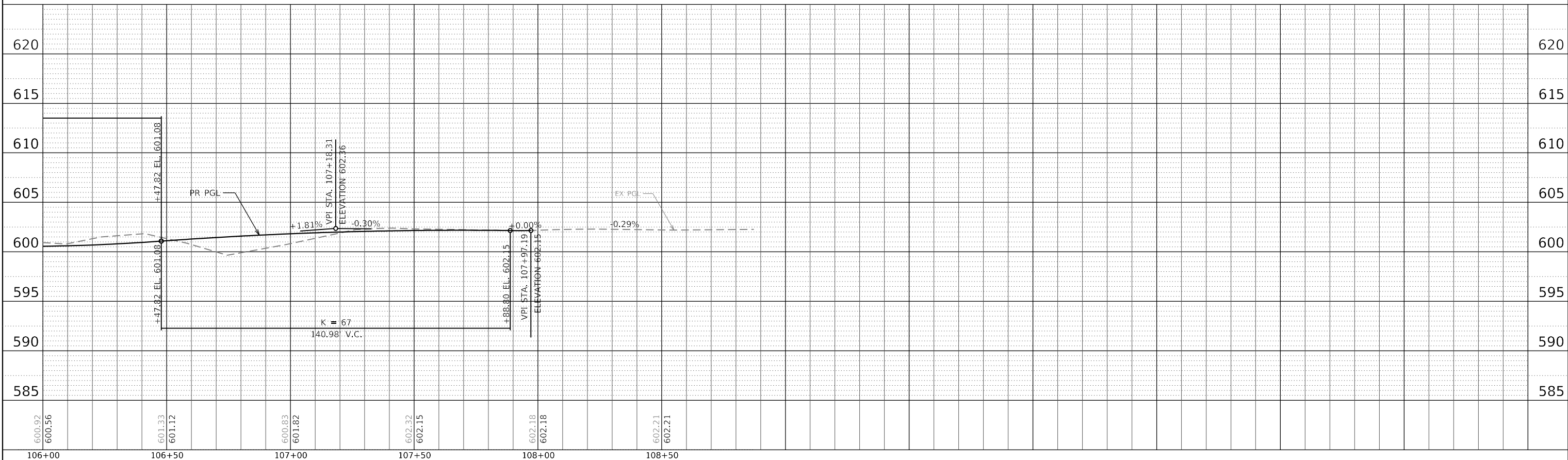
PLAN	SURVEYED	BY	DATE
	PLOTTED		
NOTE BOOK NO.	ALIGNMENT CHECKED		
	CADD FILE NAME		

PEN TABLE = P:\m\ink\1602402-00_143\Draw\Roadway\CADD_Sheets.dwg
PLOT DRIVER = p:\m\ink\1602402-00_143\Draw\Roadway\CADD_Sheets.dwg



PROFILE	SURVEYED	BY	DATE
	PLOTTED		
NOTE BOOK NO.	GRADES CHECKED		
	STRUCTURE NOTATIONS CHECKED		

DIRECTORY = L:\P\m\ink\1602402-00_143\Draw\Roadway\CADD_Sheets.dwg
USER NAME = Jeremy Metz



FILE NAME = sht-plnprf_26.dgn
MODEL NAME = Default
PLOT SCALE = 40,0000' / 1h.
PLOT DATE = 2/20/2024 (2:31:23 PM)

DESIGNED - MJW
DRAWN - JJM
CHECKED - CMC
DATE - 02/21/2022

REVISED -
REVISED -
REVISED -
REVISED -

STATE OF ILLINOIS
DEPARTMENT OF TRANSPORTATION

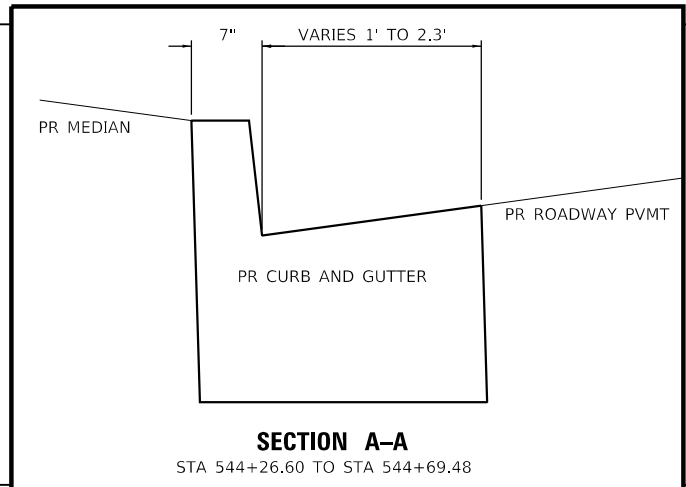
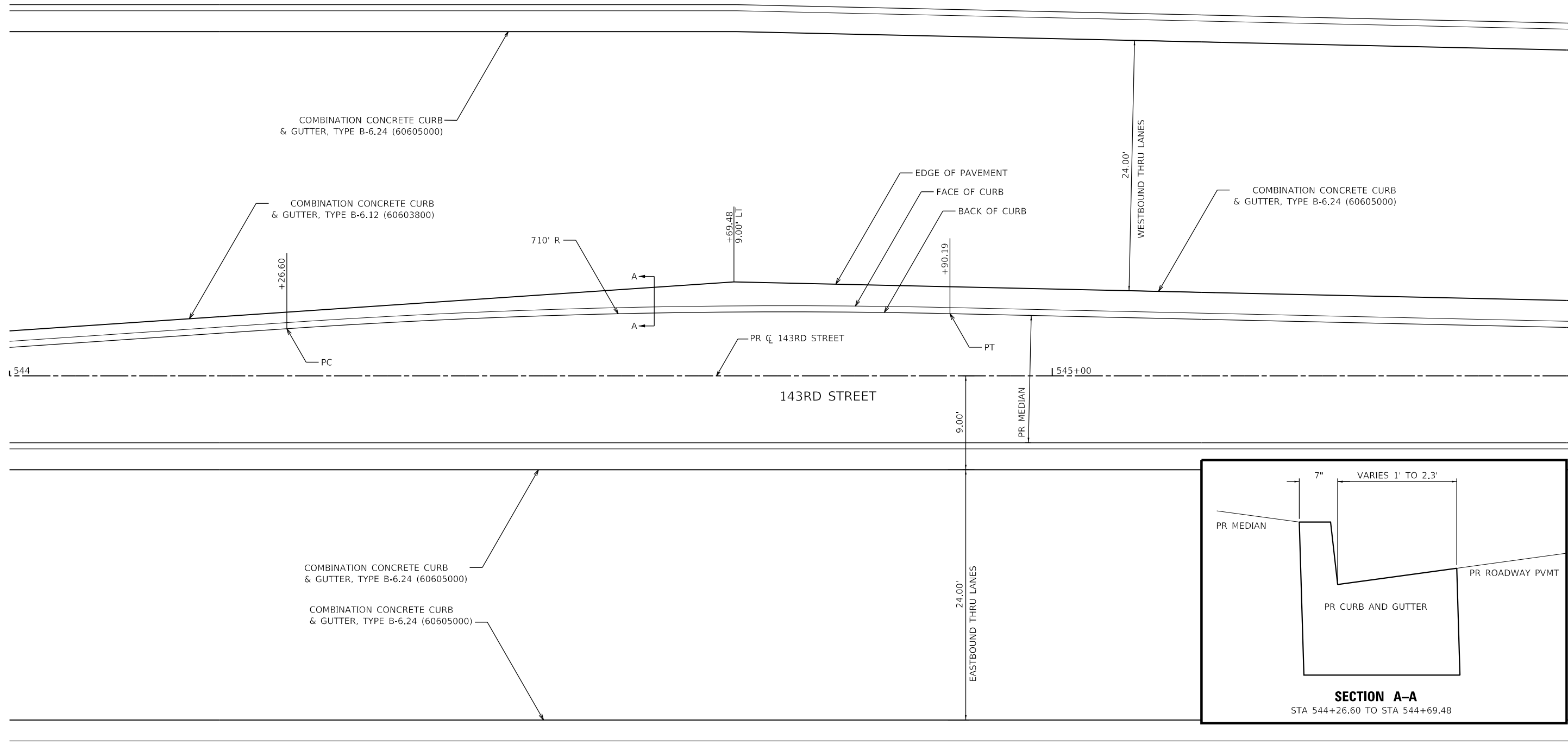
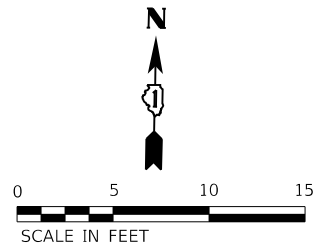
ROADWAY PLAN AND PROFILE
DUPAGE RIVER TRAIL

SCALE: 1"=20' SHEET 26 OF 26 SHEETS STA. 101+00 TO STA. 108+87

F.A.U. RTE.	SECTION	COUNTY	TOTAL SHEETS	SHEET NO.
0380	06-00040-00-FP	WILL	943	143
CONTRACT NO.			61H34	
ILLINOIS FED. AID PROJECT				

PEN TABLE = Planfield_ADA_Detail.tbl
 PLOT DRIVER = pdfNOLAYERSwplctfg

DIRECTORY = L:\Planfield\1924000_143rdDrawRoadway\CAD_Sheets...
 USER NAME = Jeremy Metz



- NOTE:
- CONTRACTOR SHALL MAINTAIN CURB LINE EDGE OF PAVEMENT AND APPLY A 710-FOOT RADIUS TO THE BACK OF CURB SUCH THAT THE CHANGE IN DIRECTION OF THE FACE OF CURB IS SOFTENED.
 - COMBINATION CONCRETE CURB AND GUTTER BETWEEN STATION 544+26.60 AND STA 544+69.48 SHALL BE PAID FOR AS COMBINATION CONCRETE CURB AND GUTTER, TYPE B-6.24 (60605000)



FILE NAME = sht-Curb-detail.dgn	DESIGNED - PML	REVISED -
MODEL NAME = Default	DRAWN - PML	REVISED -
PLOT SCALE = 10.0005' / in.	CHECKED - MJW	REVISED -
PLOT DATE = 2/20/2024 (2:31:24 PM)	DATE - 09/29/2023	REVISED -

STATE OF ILLINOIS
 DEPARTMENT OF TRANSPORTATION

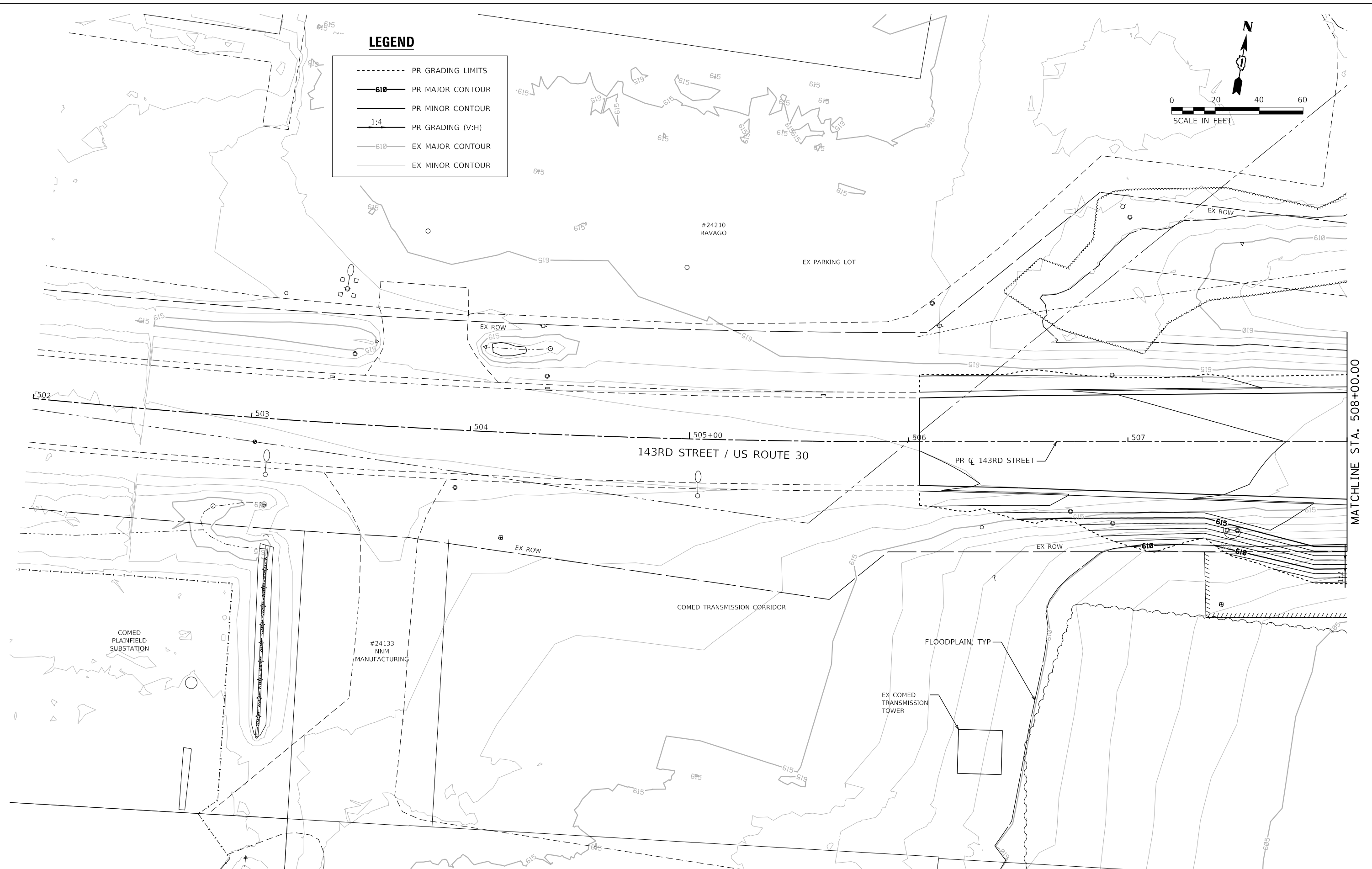
ROADWAY DETAILS
 WESTBOUND LEFT TURN LANE CURB TRANSITION DETAIL

SCALE: 1"=5' SHEET 1 OF 1 SHEETS STA. TO STA.

F.A.U. RTE.	SECTION	COUNTY	TOTAL SHEETS	SHEET NO.
0380	06-00040-00-FP	WILL	943	144
ILLINOIS FED. AID PROJECT			CONTRACT NO. 61H34	

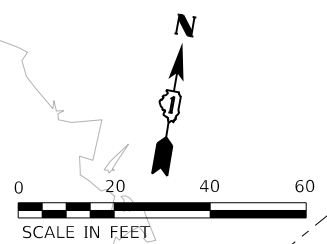
PLOT TABLE
PLOT DRIVER

DIRTORY
USER NAME
= L:\Plainfield\160240240_143rdDrawRoadway\CADD_Sheets\
= Jeremy Metz



LEGEND

- PR GRADING LIMITS
- 610— PR MAJOR CONTOUR
- PR MINOR CONTOUR
- 1:4 PR GRADING (V:H)
- 610— EX MAJOR CONTOUR
- EX MINOR CONTOUR



MATCHLINE STA. 508+00.00

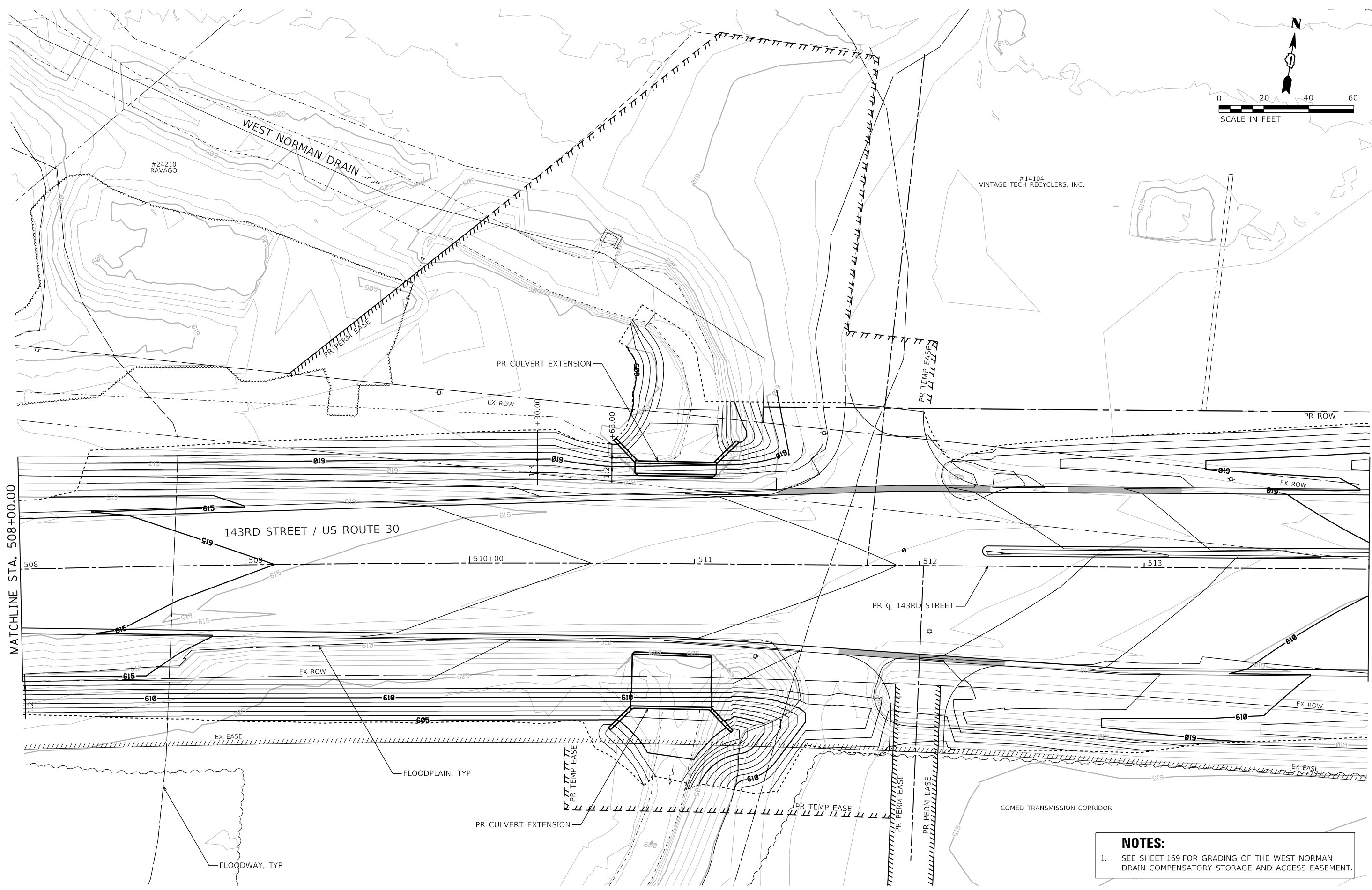
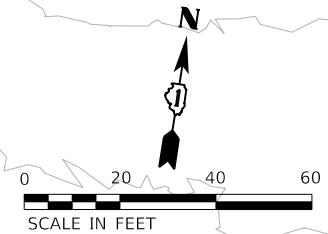
	FILE NAME = sht-grading-01.dgn	DESIGNED - MJW	REVISED -
	MODEL NAME = Default	DRAWN - JJM	REVISED -
	PLOT SCALE = 40,0000' / 1in.	CHECKED - CMC	REVISED -
	PLOT DATE = 2/20/2024 (2:31:27 PM)	DATE - 09/29/2023	REVISED -

**STATE OF ILLINOIS
DEPARTMENT OF TRANSPORTATION**

**GRADING PLAN
143RD STREET**

SCALE: 1"=20' SHEET 1 OF 29 SHEETS STA. 502+00 TO STA. 508+00

F.A.U. RTE.	SECTION	COUNTY	TOTAL SHEETS	SHEET NO.
0380	06-00040-00-FP	WILL	943	145
CONTRACT NO. 61H34			ILLINOIS FED. AID PROJECT	



NOTES:
 1. SEE SHEET 169 FOR GRADING OF THE WEST NORMAN DRAIN COMPENSATORY STORAGE AND ACCESS EASEMENT.



FILE NAME = sht-grading-02.dgn	DESIGNED - MJW	REVISED -
MODEL NAME = Default	DRAWN - JJM	REVISED -
PLOT SCALE = 40,000' / 1" =	CHECKED - CMC	REVISED -
PLOT DATE = 2/20/2024 (2:31:29 PM)	DATE - 09/29/2023	REVISED -

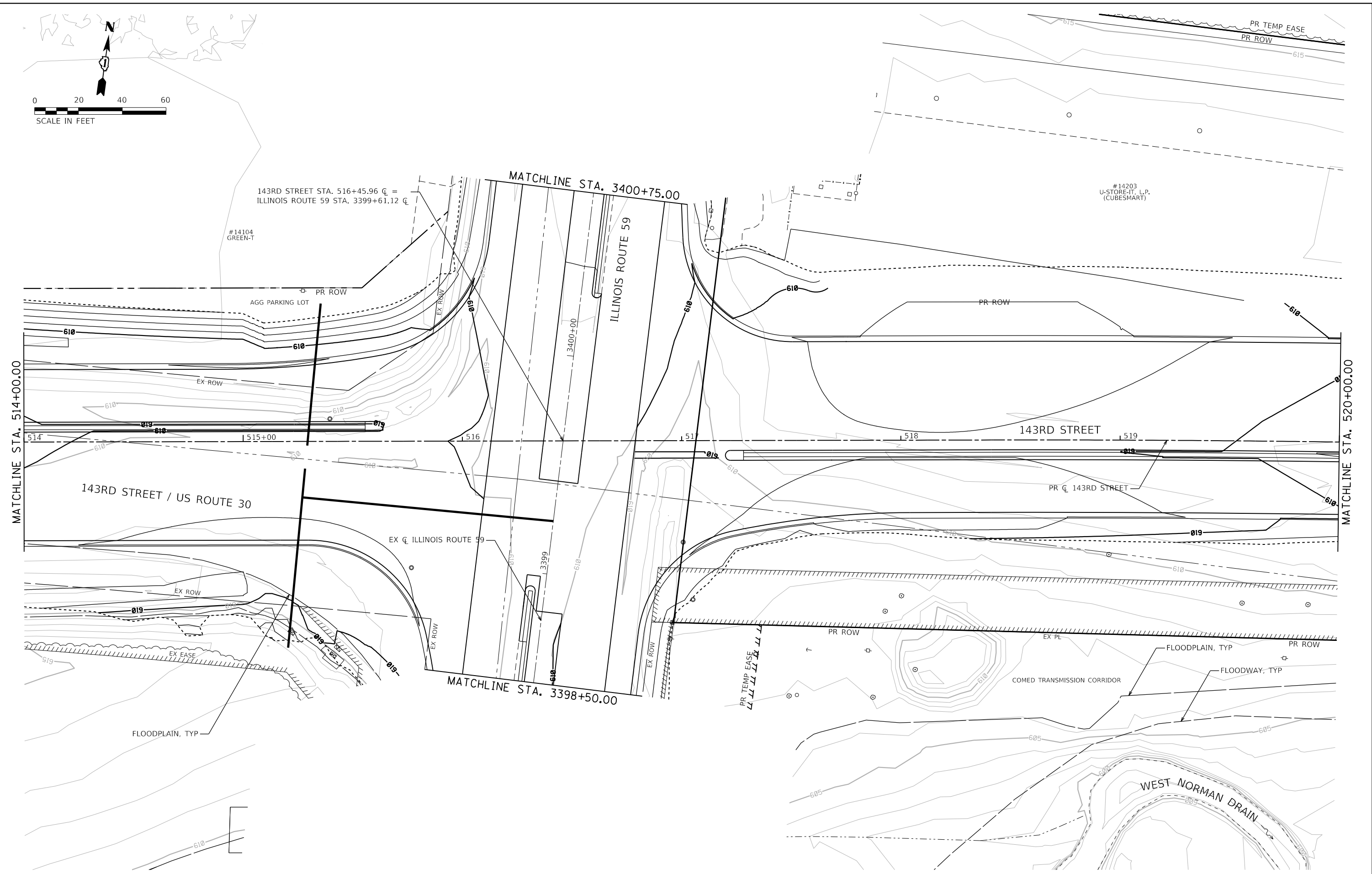
**STATE OF ILLINOIS
 DEPARTMENT OF TRANSPORTATION**

**GRADING PLAN
 143RD STREET**

SCALE: 1"=20' SHEET 2 OF 29 SHEETS STA. 508+00 TO STA. 514+00

F.A.U. RTE.	SECTION	COUNTY	TOTAL SHEETS	SHEET NO.
0380	06-00040-00-FP	WILL	943	146
				CONTRACT NO. 61H34
ILLINOIS FED. AID PROJECT				

PLOT TABLE
PLOT DRIVER = plotnlayershw.dwg



DIRECTORY = L:\P\1411\160240240_143rdDrawRoadway\CADD_Sheets\ USER NAME = Jeremy Metz



FILE NAME = sht-grading-03.dgn	DESIGNED - MJW	REVISED -
MODEL NAME = Default	DRAWN - JJM	REVISED -
PLOT SCALE = 40,0000' / 1"	CHECKED - CMC	REVISED -
PLOT DATE = 2/20/2024 (2:31:30 PM)	DATE - 09/29/2023	REVISED -

STATE OF ILLINOIS
DEPARTMENT OF TRANSPORTATION

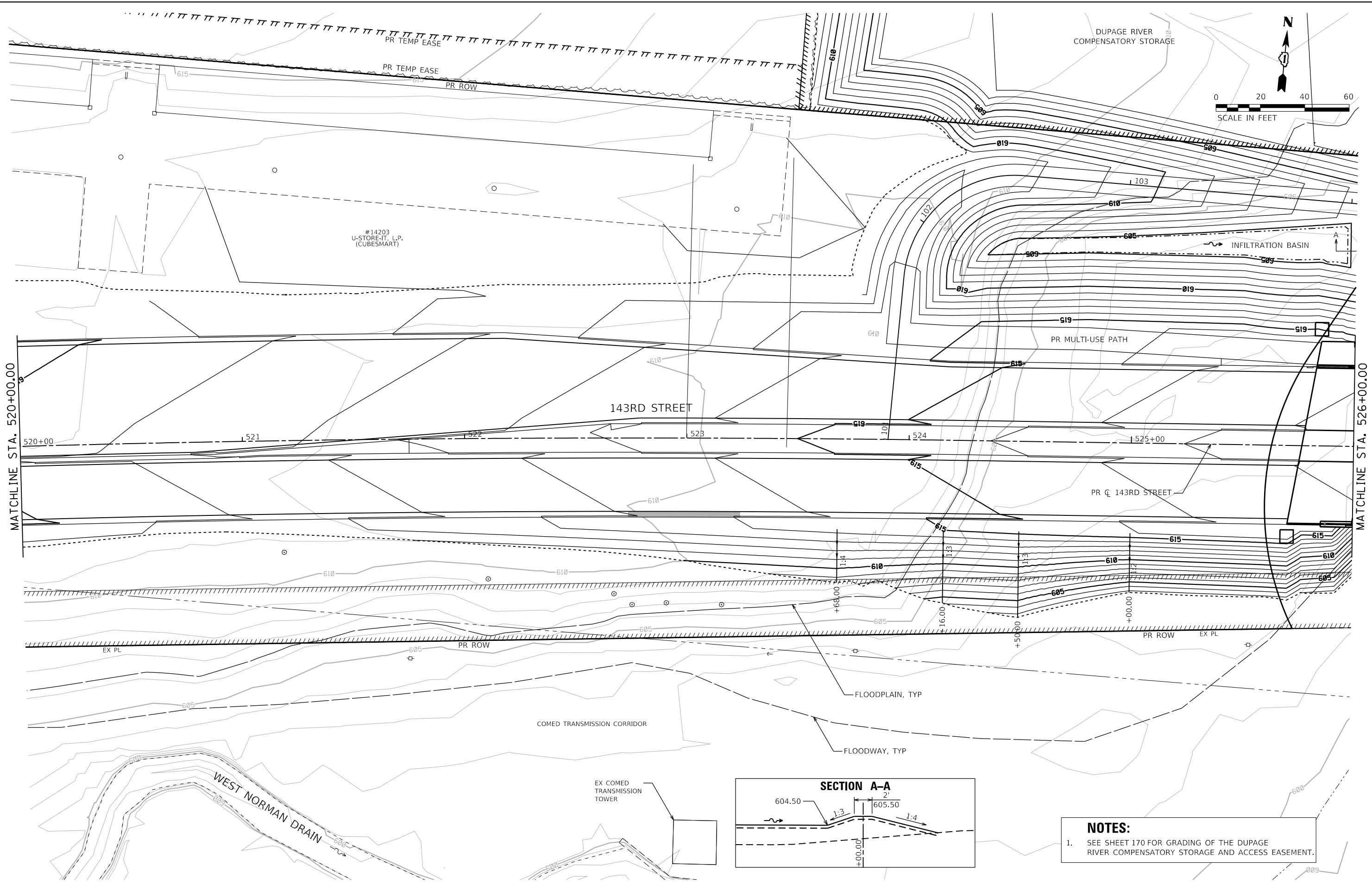
GRADING PLAN
143RD STREET

SCALE: 1"=20' SHEET 3 OF 29 SHEETS STA. 514+00 TO STA. 520+00

F.A.U. RTE.	SECTION	COUNTY	TOTAL SHEETS	SHEET NO.
0380	06-00040-00-FP	WILL	943	147
				CONTRACT NO. 61H34
ILLINOIS FED. AID PROJECT				

PLOT TABLE
PLOT DRIVER

DIRECTORY = L:\P\1413\160240240_143rdDrewRoadway\CADD_Sheets\
USER NAME = Jeremy Metz



NOTES:
1. SEE SHEET 170 FOR GRADING OF THE DUPAGE RIVER COMPENSATORY STORAGE AND ACCESS EASEMENT.



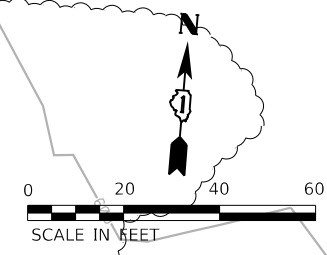
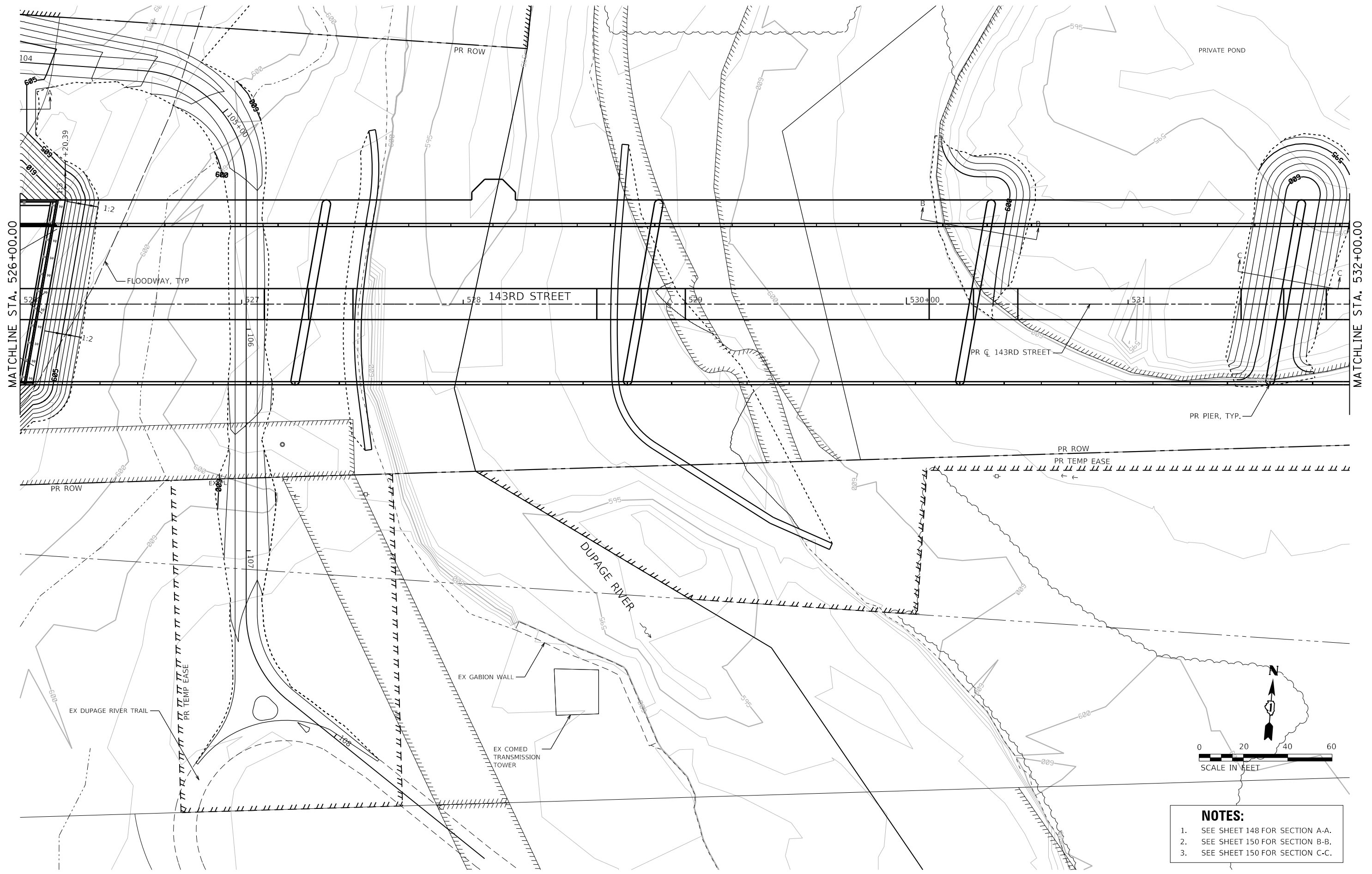
FILE NAME = sht-grading-04.dgn	DESIGNED - MJW	REVISED -
MODEL NAME = Default	DRAWN - JJM	REVISED -
PLOT SCALE = 40,0000' / 1"	CHECKED - CMC	REVISED -
PLOT DATE = 2/20/2024 (2:31:32 PM)	DATE - 09/29/2023	REVISED -

**STATE OF ILLINOIS
DEPARTMENT OF TRANSPORTATION**

**GRADING PLAN
143RD STREET**

SCALE: 1"=20' SHEET 4 OF 29 SHEETS STA. 520+00 TO STA. 526+00

F.A.U. RTE.	SECTION	COUNTY	TOTAL SHEETS	SHEET NO.
0380	06-00040-00-FP	WILL	943	148
ILLINOIS FED. AID PROJECT			CONTRACT NO. 61H34	



- NOTES:**
1. SEE SHEET 148 FOR SECTION A-A.
 2. SEE SHEET 150 FOR SECTION B-B.
 3. SEE SHEET 150 FOR SECTION C-C.



FILE NAME = sht-grading-05.dgn	DESIGNED - MJW	REVISED -
MODEL NAME = Default	DRAWN - JJM	REVISED -
PLOT SCALE = 40,000' / 1" =	CHECKED - CMC	REVISED -
PLOT DATE = 2/20/2024 (2:31:33 PM)	DATE - 09/29/2023	REVISED -

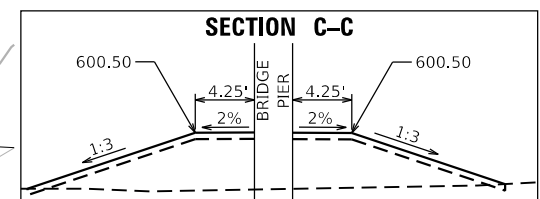
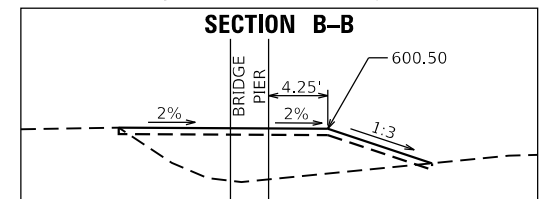
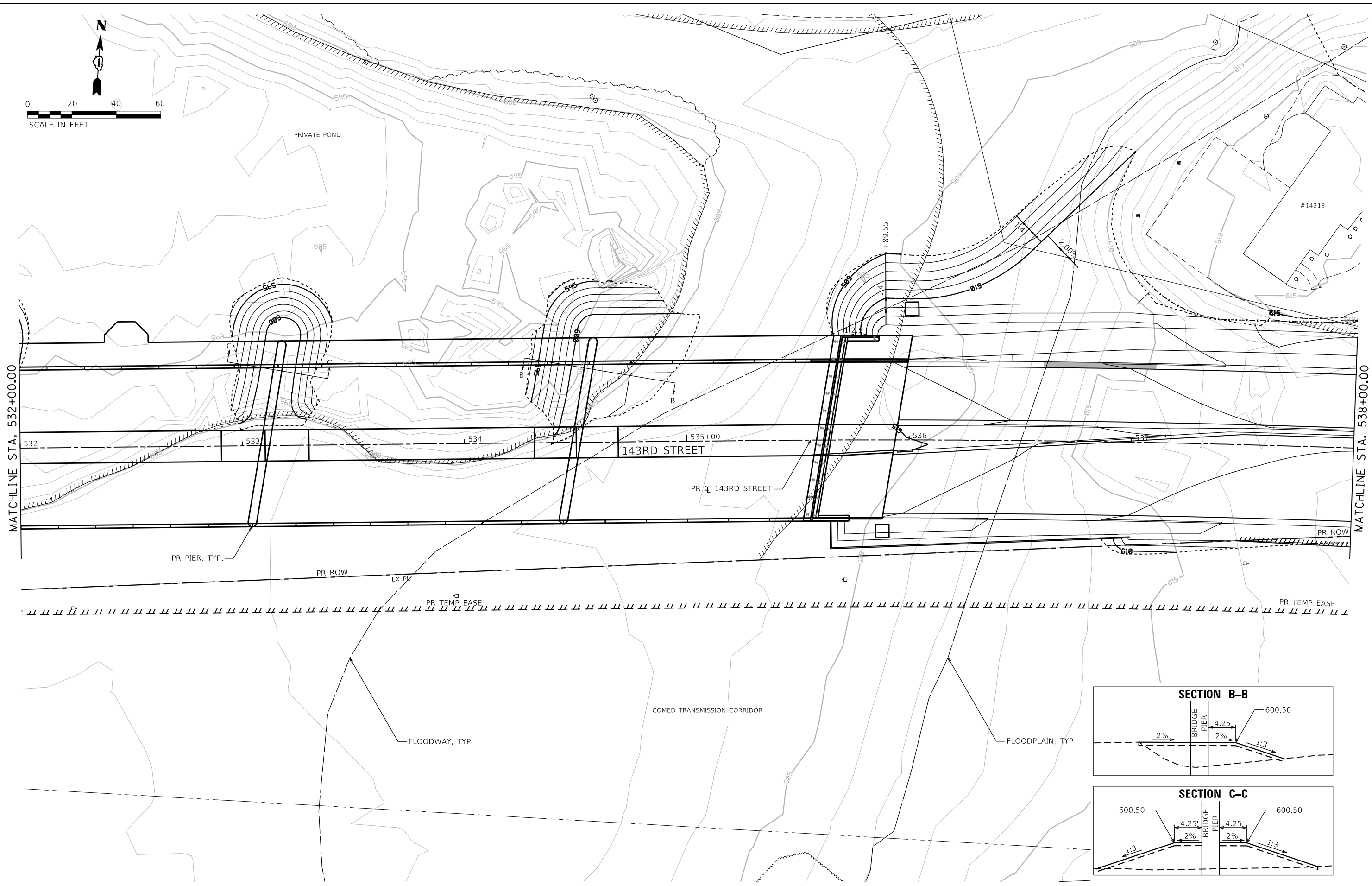
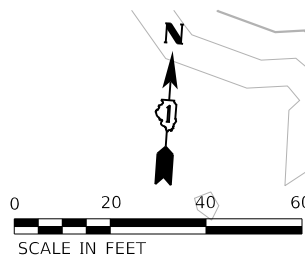
**STATE OF ILLINOIS
 DEPARTMENT OF TRANSPORTATION**

**GRADING PLAN
 143RD STREET**

SCALE: 1"=20' SHEET 5 OF 29 SHEETS STA. 526+00 TO STA. 532+00

F.A.U. RTE.	SECTION	COUNTY	TOTAL SHEETS	SHEET NO.
0380	06-00040-00-FP	WILL	943	149
				CONTRACT NO. 61H34
ILLINOIS FED. AID PROJECT				

PENT TABLE
PLOT DRIVER



DIRECTORY
USER NAME
= L:\P\143rd\160240240_143rdDrawRoadway\CADD_Sheets\
= Jeremy Metz



FILE NAME = sht-grading-06.dgn	DESIGNED - MJW	REVISED -
MODEL NAME = Default	DRAWN - JJM	REVISED -
PLOT SCALE = 40,0000' / 1"	CHECKED - CMC	REVISED -
PLOT DATE = 2/20/2024 (2:31:35 PM)	DATE - 09/29/2023	REVISED -

**STATE OF ILLINOIS
DEPARTMENT OF TRANSPORTATION**

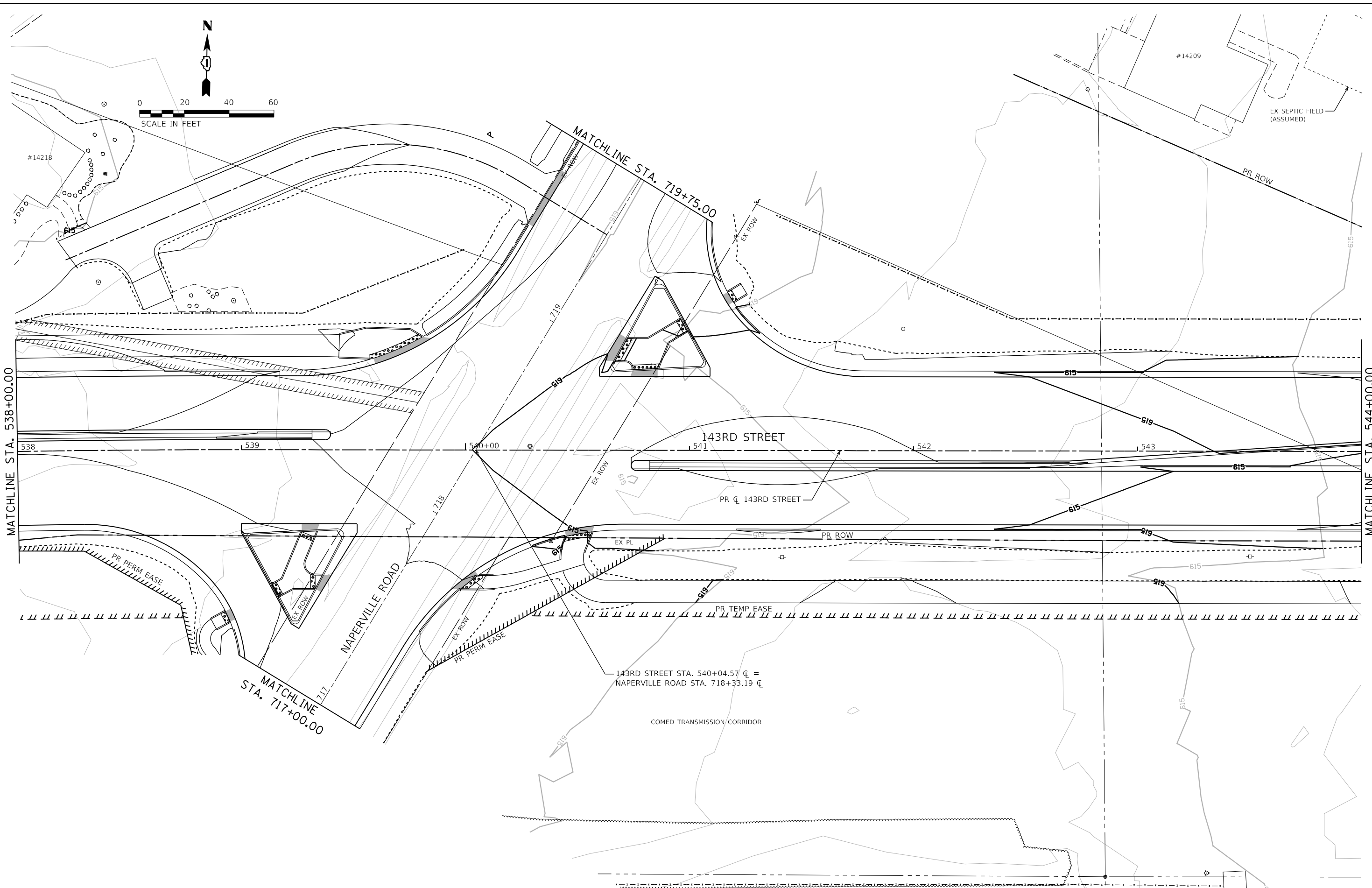
**GRADING PLAN
143RD STREET**

SCALE: 1"=20' SHEET 6 OF 29 SHEETS STA. 532+00 TO STA. 538+00

F.A.U. RTE.	SECTION	COUNTY	TOTAL SHEETS	SHEET NO.
0380	06-00040-00-FP	WILL	943	150
ILLINOIS FED. AID PROJECT			CONTRACT NO. 61H34	

PLOT DRIVER
 PLOT DRIVER

FILE NAME = L:\P\143rd\160240240_143rdDrawRoadway\CADD_Sheets\
 USER NAME = Jeremy Metz



FILE NAME = sht-grading-07.dgn
 MODEL NAME = Default
 PLOT SCALE = 40,0000' / 1" = 40,000' / 1"
 PLOT DATE = 2/20/2024 (2:31:36 PM)

DESIGNED - MJW
 DRAWN - JJM
 CHECKED - CMC
 DATE - 09/29/2023

REVISED -
 REVISED -
 REVISED -
 REVISED -

STATE OF ILLINOIS
 DEPARTMENT OF TRANSPORTATION

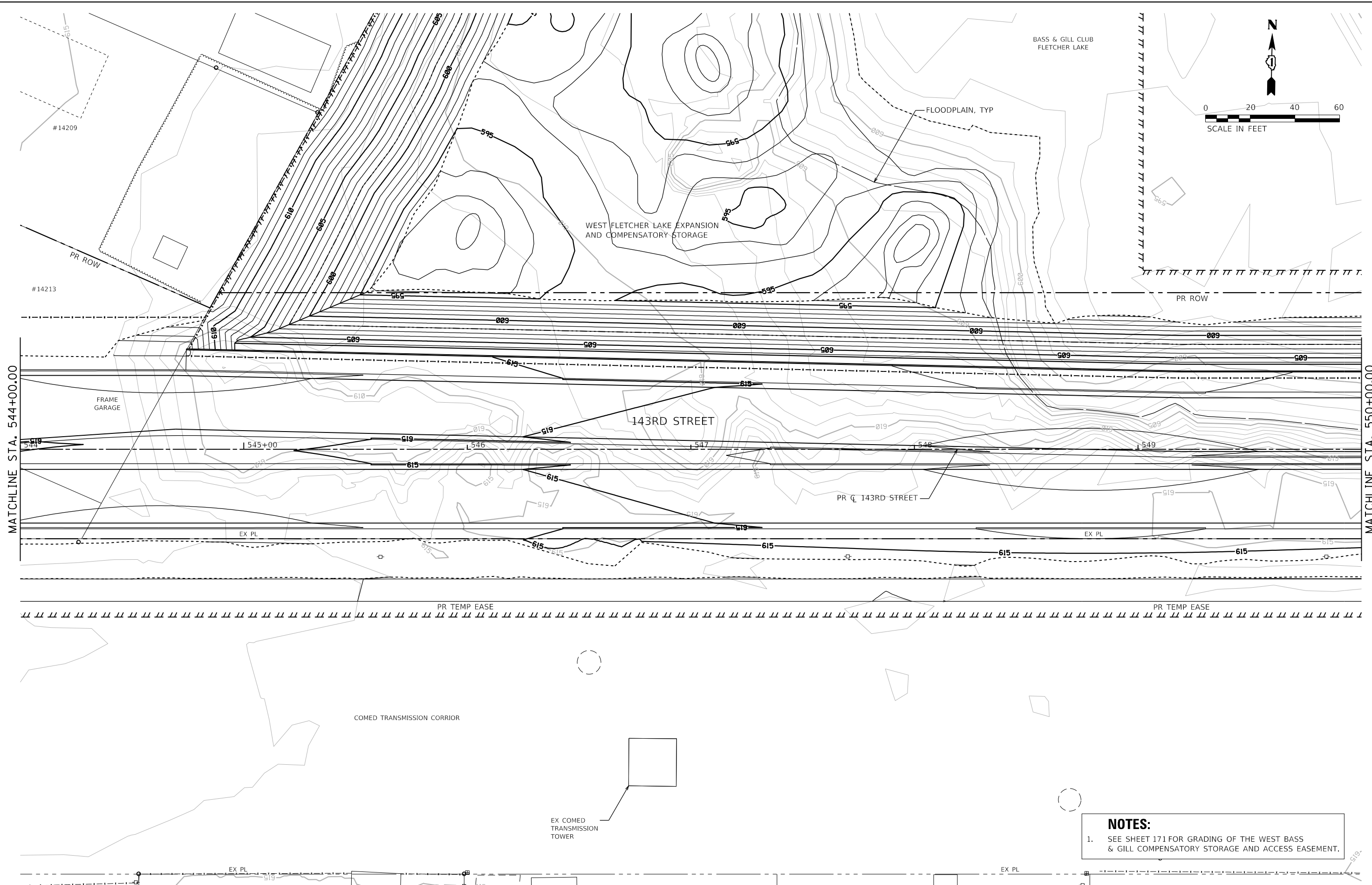
GRADING PLAN
 143RD STREET

SCALE: 1"=20' SHEET 7 OF 29 SHEETS STA. 538+00 TO STA. 544+00

F.A.U. RTE.	SECTION	COUNTY	TOTAL SHEETS	SHEET NO.
0380	06-00040-00-FP	WILL	943	151
CONTRACT NO. 61H34			ILLINOIS FED. AID PROJECT	

PLOT TABLE
PLOT DRIVER
= Plainfield_Grading.dwg
= plotnlayershow.dwg

DIRECTORY
USER NAME
= L:\Plainfield\160240240_143rdDrawRoadway\CADD_Sheets\
= Jeremy Metz



NOTES:
1. SEE SHEET 171 FOR GRADING OF THE WEST BASS & GILL COMPENSATORY STORAGE AND ACCESS EASEMENT.



FILE NAME = sht-grading-08.dwg	DESIGNED - MJW	REVISED -
MODEL NAME = Default	DRAWN - JJM	REVISED -
PLOT SCALE = 40,0000' / in.	CHECKED - CMC	REVISED -
PLOT DATE = 2/20/2024 (2:31:38 PM)	DATE - 09/29/2023	REVISED -

**STATE OF ILLINOIS
DEPARTMENT OF TRANSPORTATION**

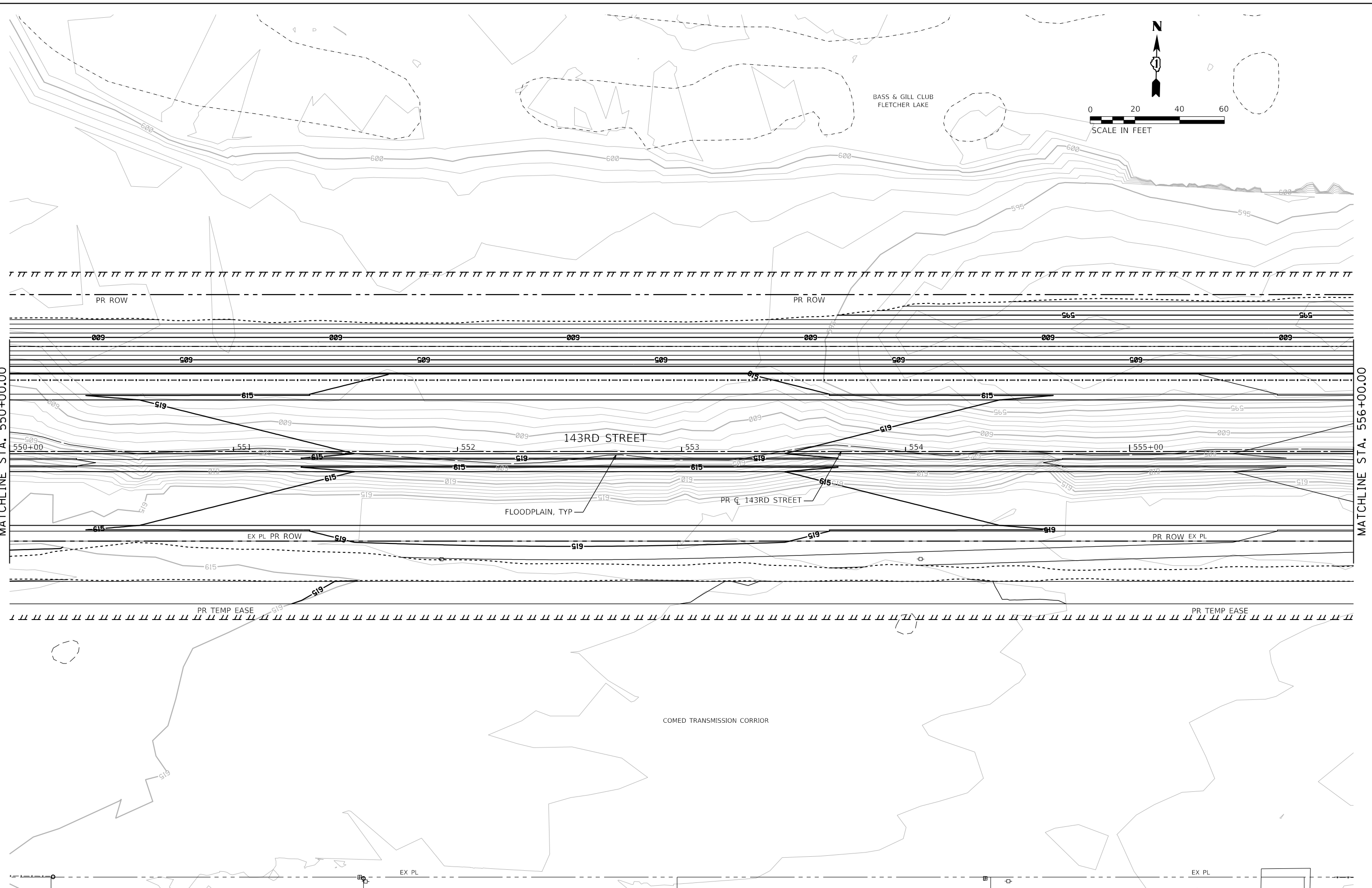
**GRADING PLAN
143RD STREET**

SCALE: 1"=20' SHEET 8 OF 29 SHEETS STA. 544+00 TO STA. 550+00

F.A.U. RTE.	SECTION	COUNTY	TOTAL SHEETS	SHEET NO.
0380	06-00040-00-FP	WILL	943	152
CONTRACT NO. 61H34			ILLINOIS FED. AID PROJECT	

PEN TABLE
PLOT DRIVER

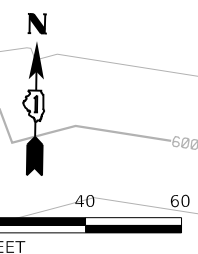
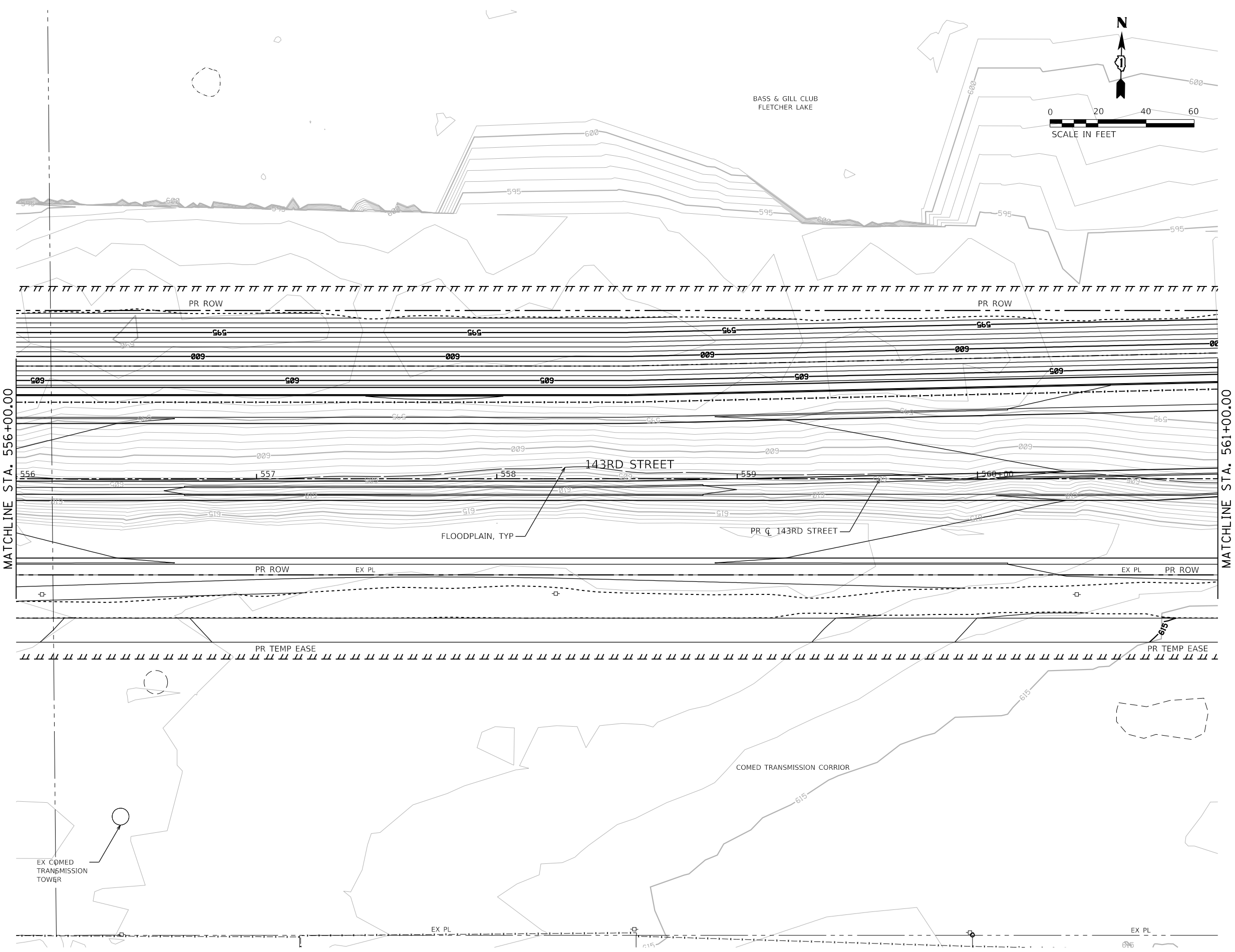
DIRECTORY
USER NAME



MATCHLINE STA. 550+00.00

MATCHLINE STA. 556+00.00

	FILE NAME = sht-grading-09.dgn	DESIGNED - MJW	REVISED -	STATE OF ILLINOIS DEPARTMENT OF TRANSPORTATION	GRADING PLAN 143RD STREET		F.A.U. RTE. = 0380	SECTION = 06-00040-00-FP	COUNTY = WILL	TOTAL SHEETS = 943	SHEET NO. = 153	
	MODEL NAME = Default	DRAWN - JJM	REVISED -		SCALE: 1"=20'	SHEET 9	OF 29 SHEETS	STA. 550+00	TO STA. 556+00	CONTRACT NO. 61H34		
PLOT SCALE = 40,0000' / in.	CHECKED - CMC	REVISED -	DATE = 09/29/2023		ILLINOIS FED. AID PROJECT							
PLOT DATE = 2/20/2024 (2:31:39 PM)	DATE = 09/29/2023	REVISED -										



MATCHLINE STA. 556+00.00

MATCHLINE STA. 561+00.00

FILE NAME = sht-grading-10.dgn	DESIGNED - MJW	REVISED -
MODEL NAME = Default	DRAWN - JJM	REVISED -
PLOT SCALE = 40,0000' / in.	CHECKED - CMC	REVISED -
PLOT DATE = 2/20/2024 (2:31:40 PM)	DATE - 09/29/2023	REVISED -

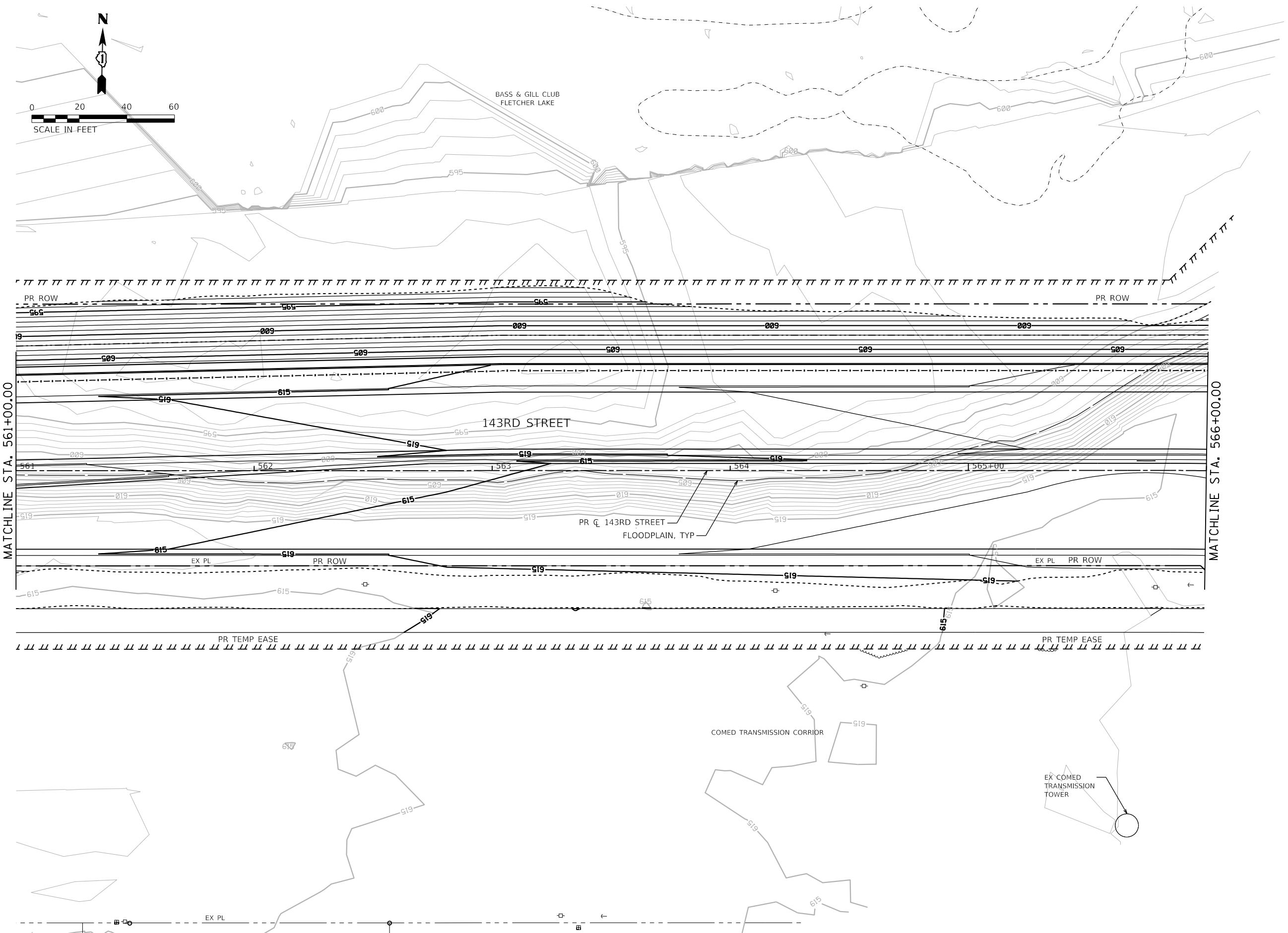
**STATE OF ILLINOIS
DEPARTMENT OF TRANSPORTATION**

**GRADING PLAN
143RD STREET**

SCALE: 1"=20' SHEET 10 OF 29 SHEETS STA. 556+00 TO STA. 561+00

F.A.U. RTE.	SECTION	COUNTY	TOTAL SHEETS	SHEET NO.
0380	06-00040-00-FP	WILL	943	154
CONTRACT NO. 61H34			ILLINOIS FED. AID PROJECT	

PLOT DRIVER
 PLOT DRIVER
 PLOT DRIVER



DIRECTORY
 USER NAME
 L:\P\143rd\160240240_143rdDrawRoadway\CADD_Sheets\
 Jeremy Metz



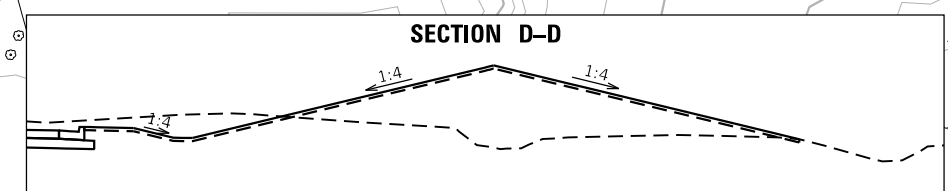
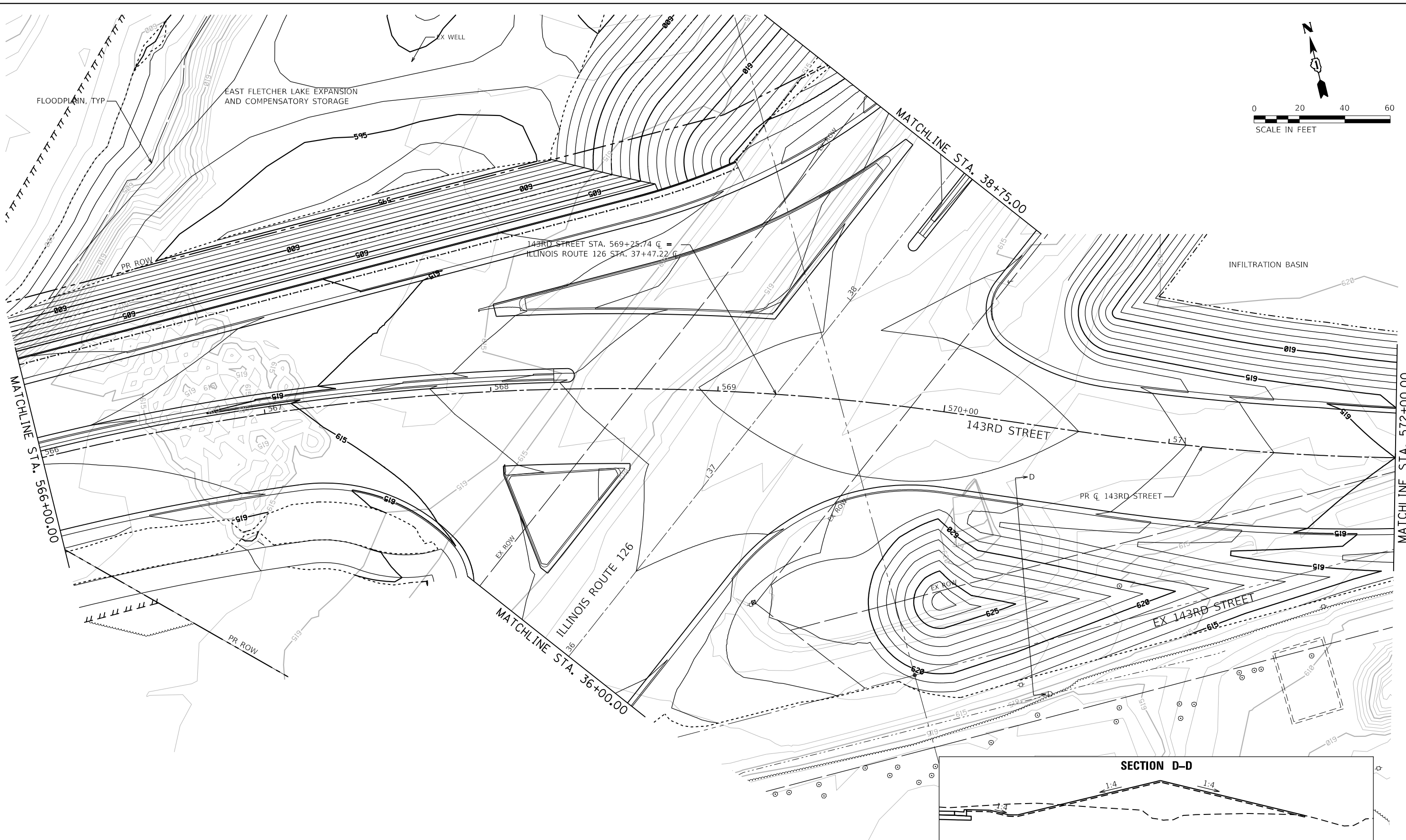
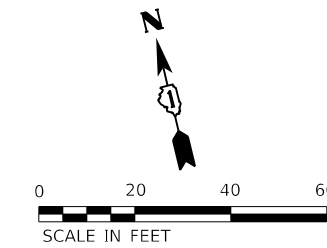
FILE NAME = sht-grading-11.dgn	DESIGNED - MJW	REVISED -
MODEL NAME = Default	DRAWN - JJM	REVISED -
PLOT SCALE = 40,0000' / in.	CHECKED - CMC	REVISED -
PLOT DATE = 2/20/2024 (2:31:42 PM)	DATE - 09/29/2023	REVISED -

**STATE OF ILLINOIS
 DEPARTMENT OF TRANSPORTATION**

**GRADING PLAN
 143RD STREET**

SCALE: 1"=20' SHEET 11 OF 29 SHEETS STA. 561+00 TO STA. 566+00

F.A.U. RTE.	SECTION	COUNTY	TOTAL SHEETS	SHEET NO.
0380	06-00040-00-FP	WILL	943	155
CONTRACT NO. 61H34			ILLINOIS FED. AID PROJECT	



- NOTES:**
- SEE SHEET 172 FOR GRADING OF THE EAST BASS & GILL COMPENSATORY STORAGE AND ACCESS EASEMENT.
 - SEE SHEET 173 FOR GRADING OF THE NORTHEAST CORNER OF ILLINOIS ROUTE 126 & 143RD STREET.



FILE NAME = sht-grading-12.dgn
MODEL NAME = Default
PLOT SCALE = 40,0000' / 1in.
PLOT DATE = 2/20/2024 (2:31:43 PM)

DESIGNED - MJW
DRAWN - JJM
CHECKED - CMC
DATE - 09/29/2023

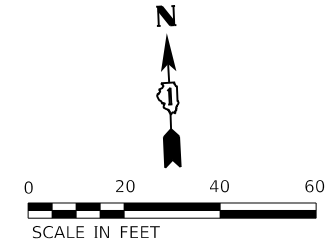
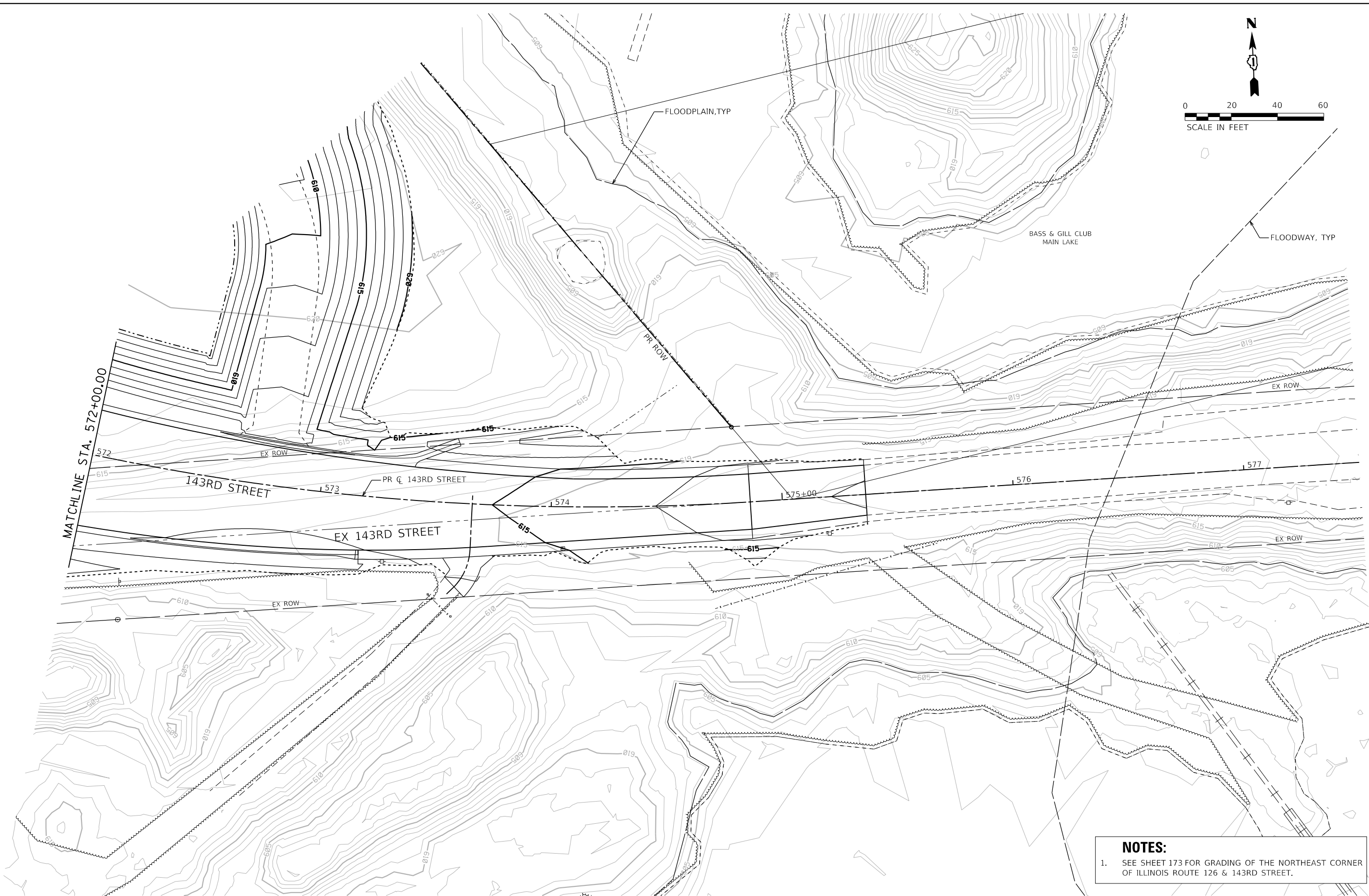
REVISED -
REVISED -
REVISED -
REVISED -

**STATE OF ILLINOIS
DEPARTMENT OF TRANSPORTATION**

**GRADING PLAN
143RD STREET**

SCALE: 1"=20' SHEET 12 OF 29 SHEETS STA. 566+00 TO STA. 572+00

F.A.U. RTE.	SECTION	COUNTY	TOTAL SHEETS	SHEET NO.
0380	06-00040-00-FP	WILL	943	156
CONTRACT NO. 61H34			ILLINOIS FED. AID PROJECT	



NOTES:
1. SEE SHEET 173 FOR GRADING OF THE NORTHEAST CORNER OF ILLINOIS ROUTE 126 & 143RD STREET.



FILE NAME = sht-grading-13.dgn	DESIGNED - MJW	REVISED -
MODEL NAME = Default	DRAWN - JJM	REVISED -
PLOT SCALE = 40,0000' / 1"	CHECKED - CMC	REVISED -
PLOT DATE = 2/20/2024 (2:31:44 PM)	DATE - 09/29/2023	REVISED -

**STATE OF ILLINOIS
DEPARTMENT OF TRANSPORTATION**

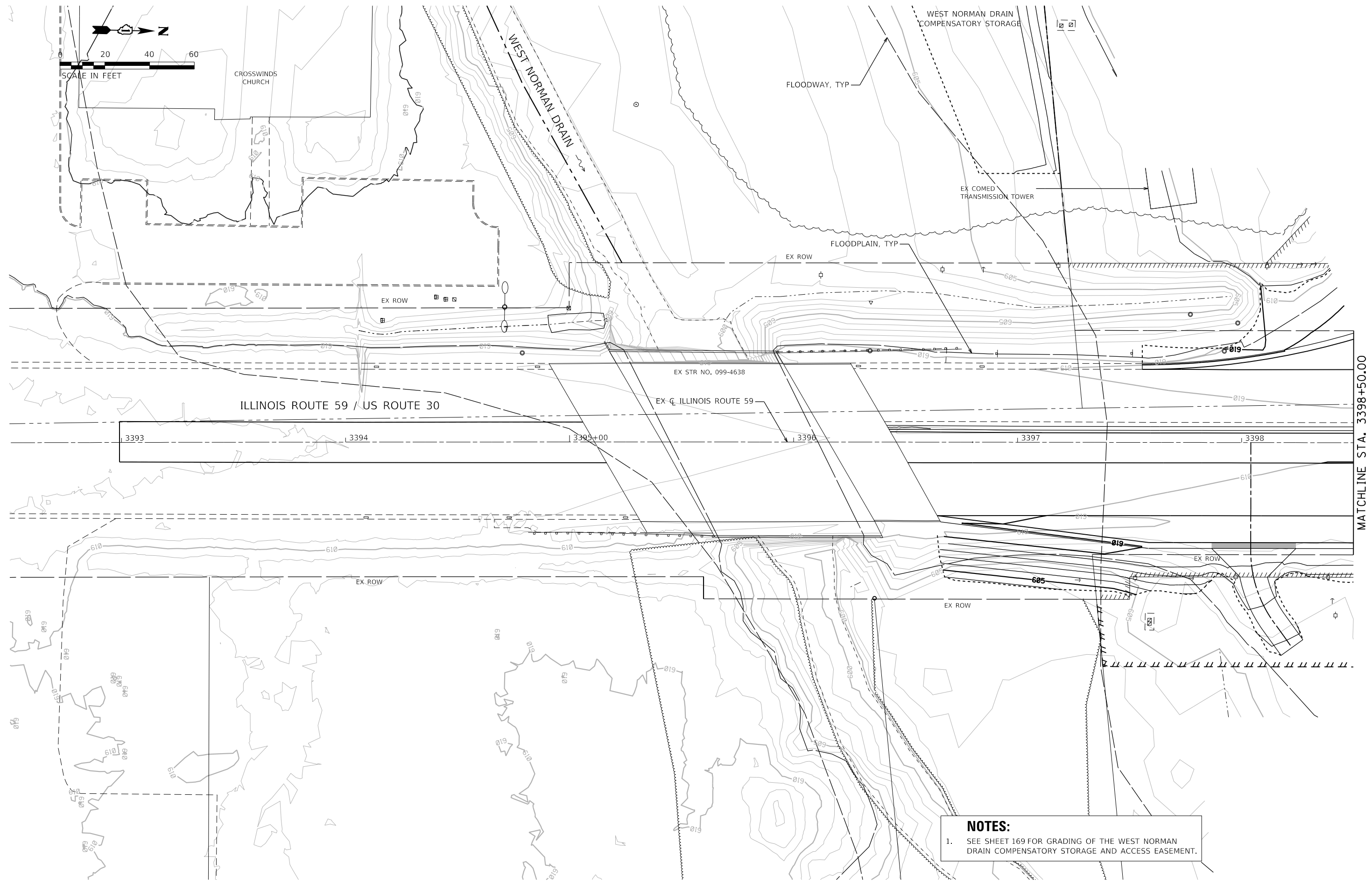
**GRADING PLAN
143RD STREET**

SCALE: 1"=20' SHEET 13 OF 29 SHEETS STA. 572+00 TO STA. 577+50

F.A.U. RTE.	SECTION	COUNTY	TOTAL SHEETS	SHEET NO.
0380	06-00040-00-FP	WILL	943	157
CONTRACT NO. 61H34			ILLINOIS FED. AID PROJECT	

PEN TABLE
PLOT DRIVER

DIRECTORY = L:\P\160240240_143rdDrawRoadway\CADD_Sheets\
USER NAME = Jeremy Metz



MATCHLINE STA. 3398+50.00

NOTES:
1. SEE SHEET 169 FOR GRADING OF THE WEST NORMAN DRAIN COMPENSATORY STORAGE AND ACCESS EASEMENT.



FILE NAME = sht-grading-14.dgn
MODEL NAME = Default
PLOT SCALE = 40,0000' / in.
PLOT DATE = 2/20/2024 (2:31:46 PM)

DESIGNED - MJW
DRAWN - JJM
CHECKED - CMC
DATE - 09/29/2023

REVISED -
REVISED -
REVISED -
REVISED -

**STATE OF ILLINOIS
DEPARTMENT OF TRANSPORTATION**

**GRADING PLAN
ILLINOIS ROUTE 59**

SCALE: 1"=20' SHEET 14 OF 29 SHEETS STA. 3392+50 TO STA. 3398+50

F.A.U. RTE.	SECTION	COUNTY	TOTAL SHEETS	SHEET NO.
0380	06-00040-00-FP	WILL	943	158
CONTRACT NO. 61H34				
ILLINOIS FED. AID PROJECT				



FILE NAME =	sht-grading-15.dwg
MODEL NAME =	Default
PLOT SCALE =	40,0000' / 1in.
PLOT DATE =	2/20/2024 (2:31:47 PM)

DESIGNED -	MJW
DRAWN -	JJM
CHECKED -	CMC
DATE -	09/29/2023

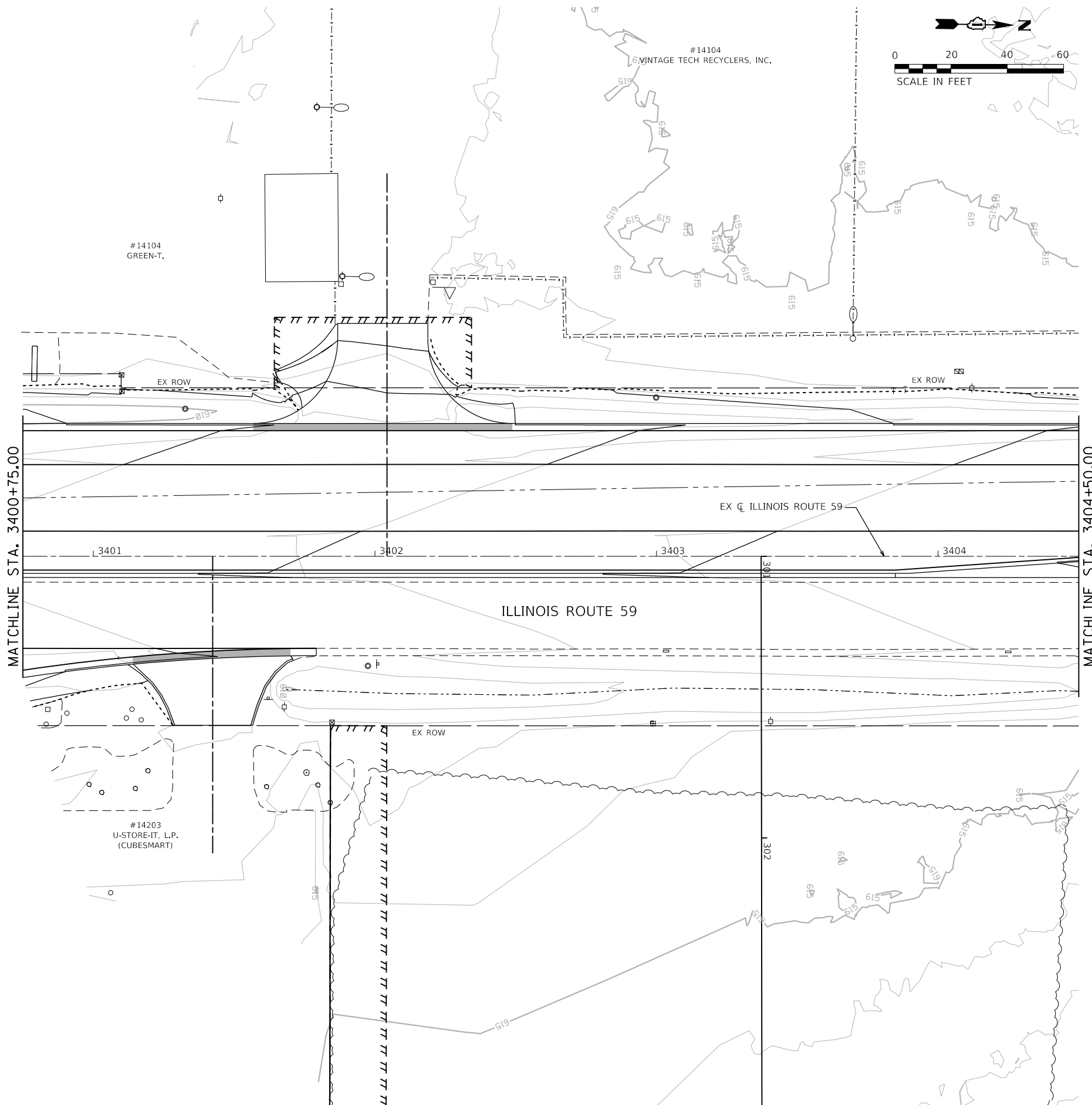
REVISED -	
REVISED -	
REVISED -	
REVISED -	

**STATE OF ILLINOIS
DEPARTMENT OF TRANSPORTATION**

**GRADING PLAN
ILLINOIS ROUTE 59**

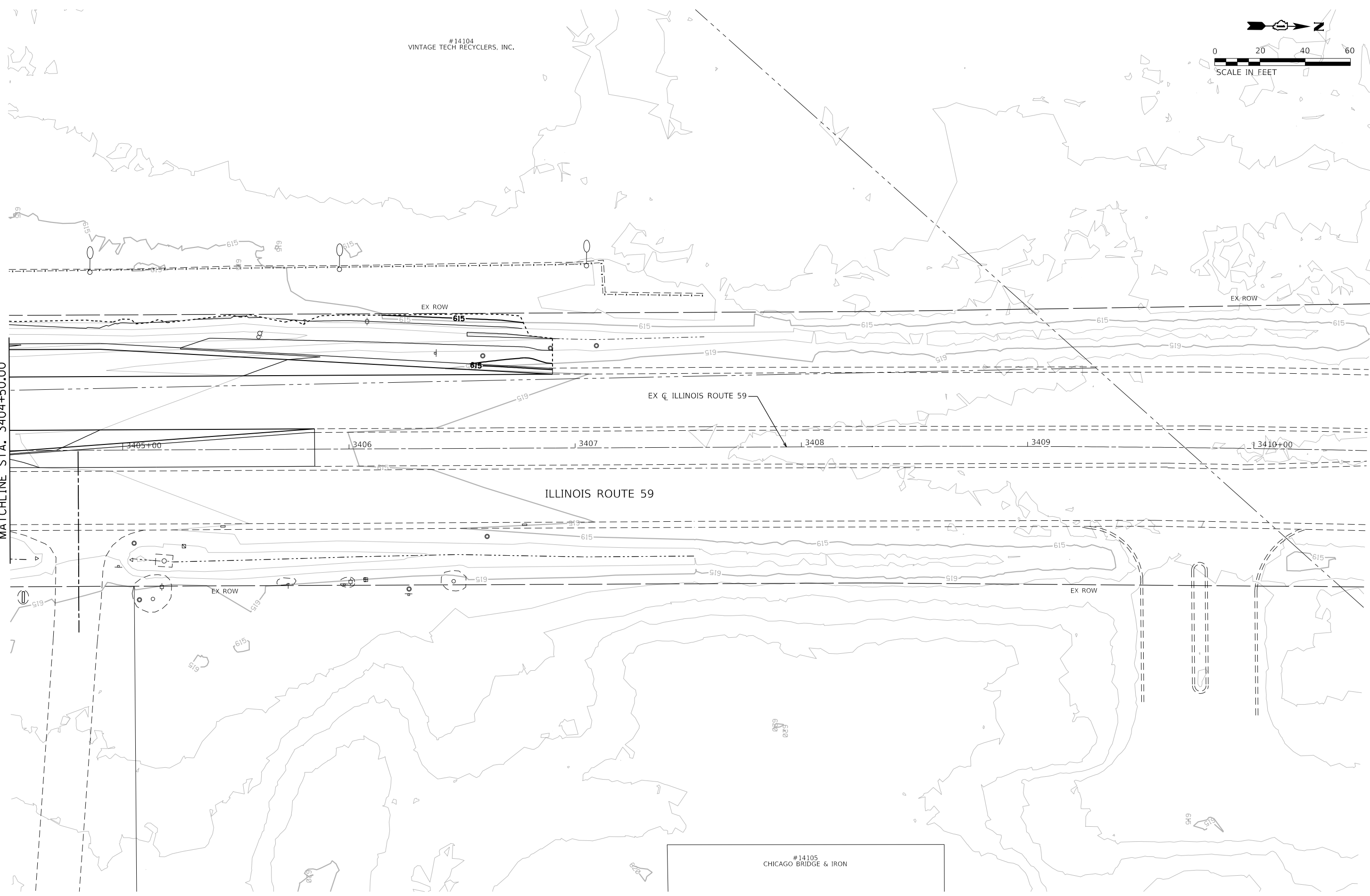
SCALE: 1"=20' SHEET 15 OF 29 SHEETS STA. 3400+75 TO STA. 3404+50

F.A.U. RTE.	SECTION	COUNTY	TOTAL SHEETS	SHEET NO.
0380	06-00040-00-FP	WILL	943	159
CONTRACT NO. 61H34			ILLINOIS FED. AID PROJECT	

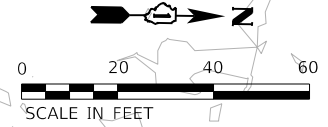


PEN TABLE
PLOT DRIVER

DIRTORY
USER NAME



#14104
VINTAGE TECH RECYCLERS, INC.



MATCHLINE STA. 3404+50.00

ILLINOIS ROUTE 59

#14105
CHICAGO BRIDGE & IRON



FILE NAME = sht-grading-16.dgn
MODEL NAME = Default
PLOT SCALE = 40,0000' / in.
PLOT DATE = 2/20/2024 (2:31:49 PM)

DESIGNED - MJW
DRAWN - JJM
CHECKED - CMC
DATE - 09/29/2023

REVISED -
REVISED -
REVISED -
REVISED -

STATE OF ILLINOIS
DEPARTMENT OF TRANSPORTATION

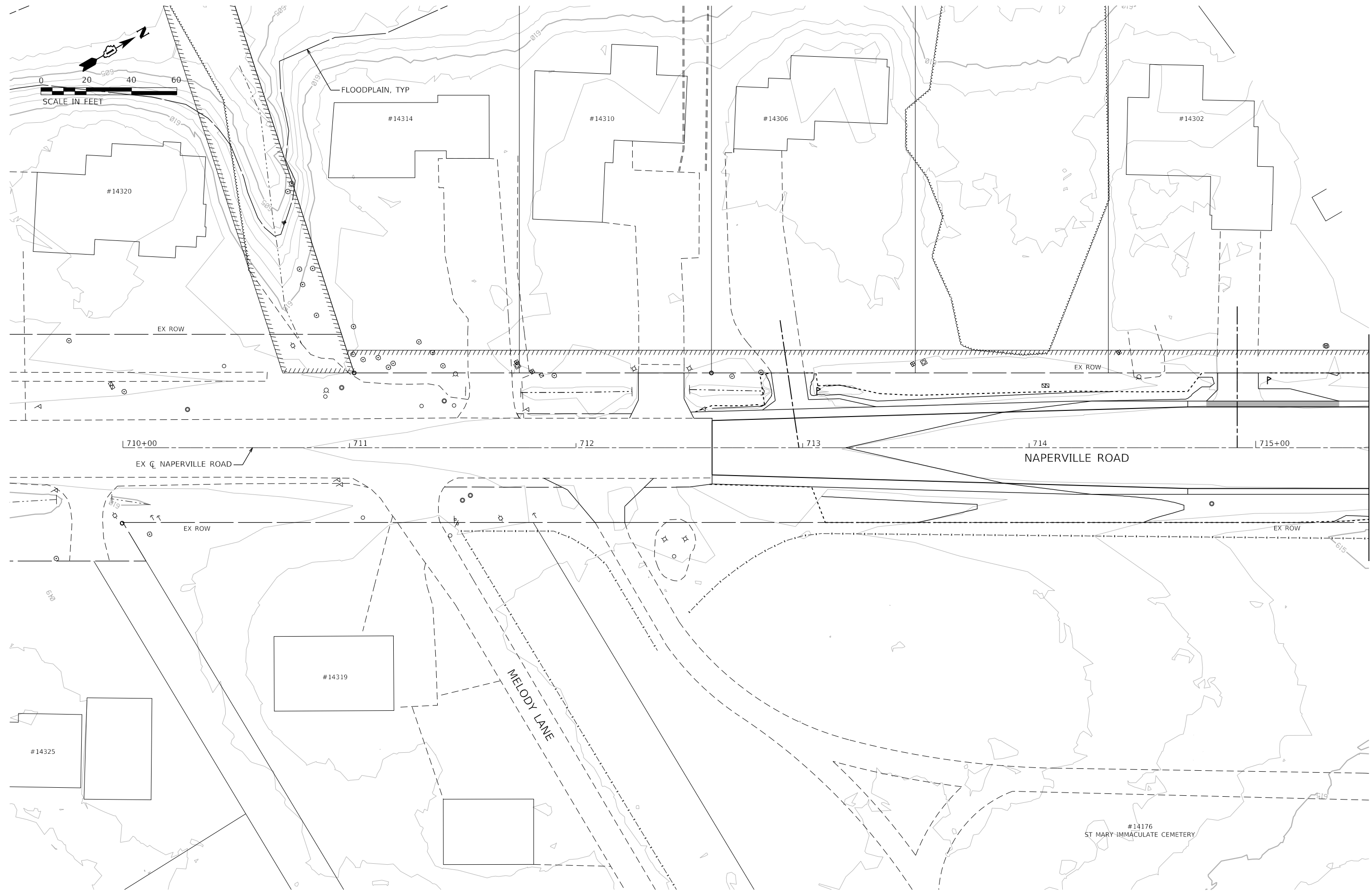
GRADING PLAN
ILLINOIS ROUTE 59

SCALE: 1"=20' SHEET 16 OF 29 SHEETS STA. 3404+50 TO STA. 3410+50

F.A.U. RTE.	SECTION	COUNTY	TOTAL SHEETS	SHEET NO.
0380	06-00040-00-FP	WILL	943	160
				CONTRACT NO. 61H34
ILLINOIS FED. AID PROJECT				

PEN TABLE
PLOT DRIVER

DIRECTORY
USER NAME



FILE NAME = sht-grading-17.dgn
 MODEL NAME = Default
 PLOT SCALE = 40,0000' / in.
 PLOT DATE = 2/20/2024 (2:31:50 PM)

DESIGNED - MJW
 DRAWN - JJM
 CHECKED - CMC
 DATE - 09/29/2023

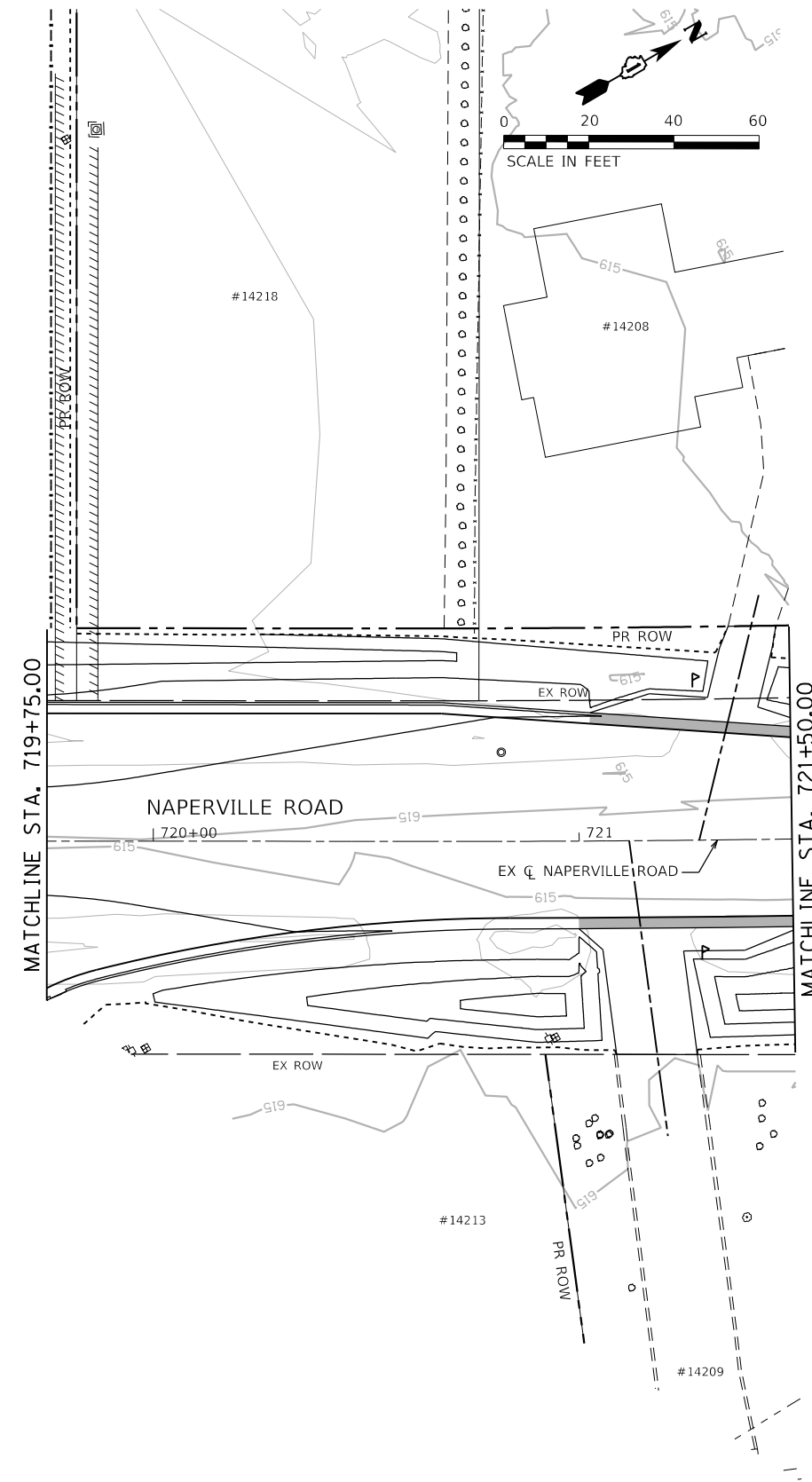
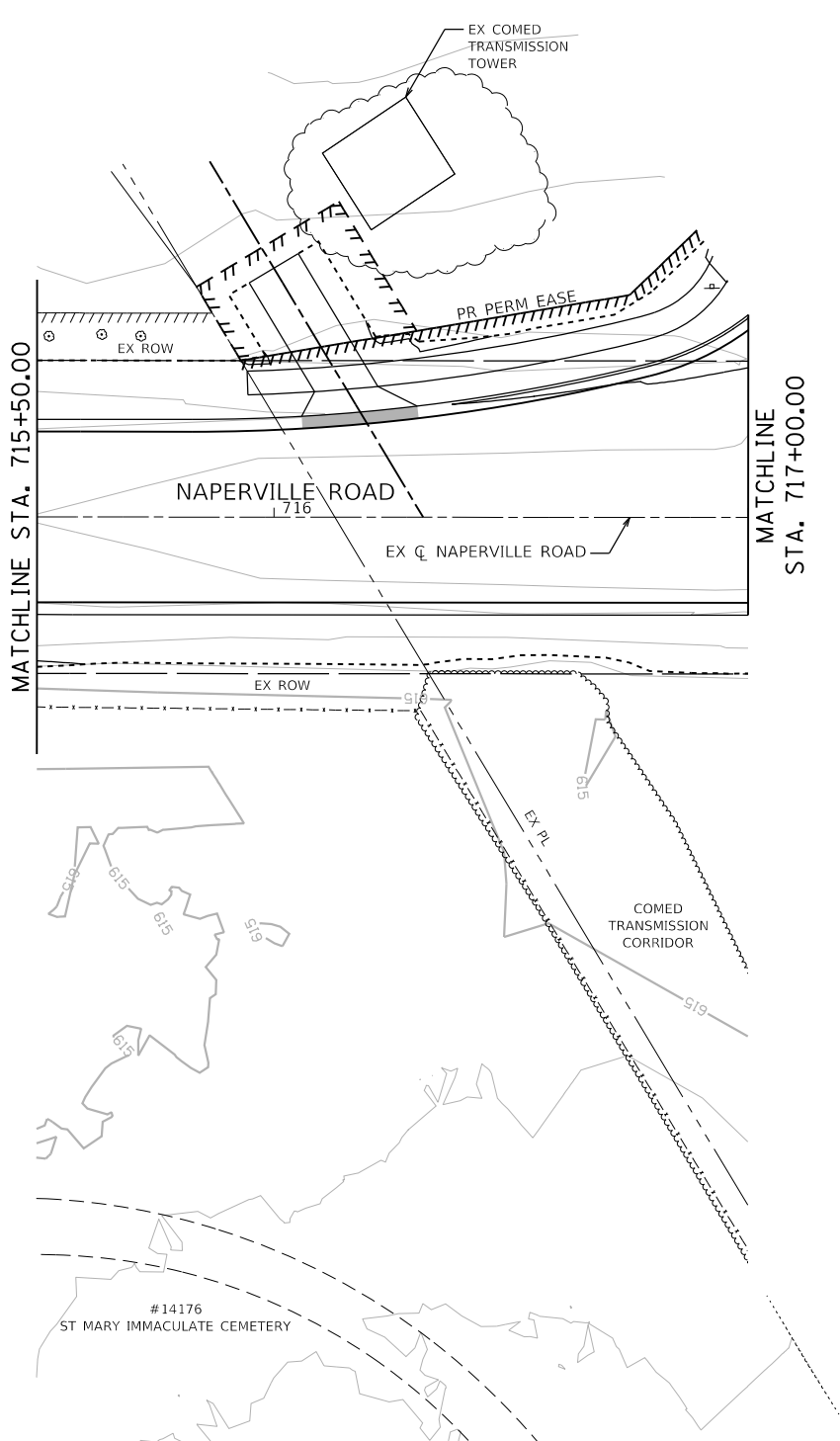
REVISED -
 REVISED -
 REVISED -
 REVISED -

STATE OF ILLINOIS
 DEPARTMENT OF TRANSPORTATION

GRADING PLAN
 NAPERVILLE ROAD
 SCALE: 1"=20'
 SHEET 17 OF 29 SHEETS
 STA. 709+50 TO STA. 715+50

F.A.U. RTE.	SECTION	COUNTY	TOTAL SHEETS	SHEET NO.
0380	06-00040-00-FP	WILL	943	161
CONTRACT NO. 61H34				
ILLINOIS FED. AID PROJECT				

MATCHLINE STA. 715+50.00



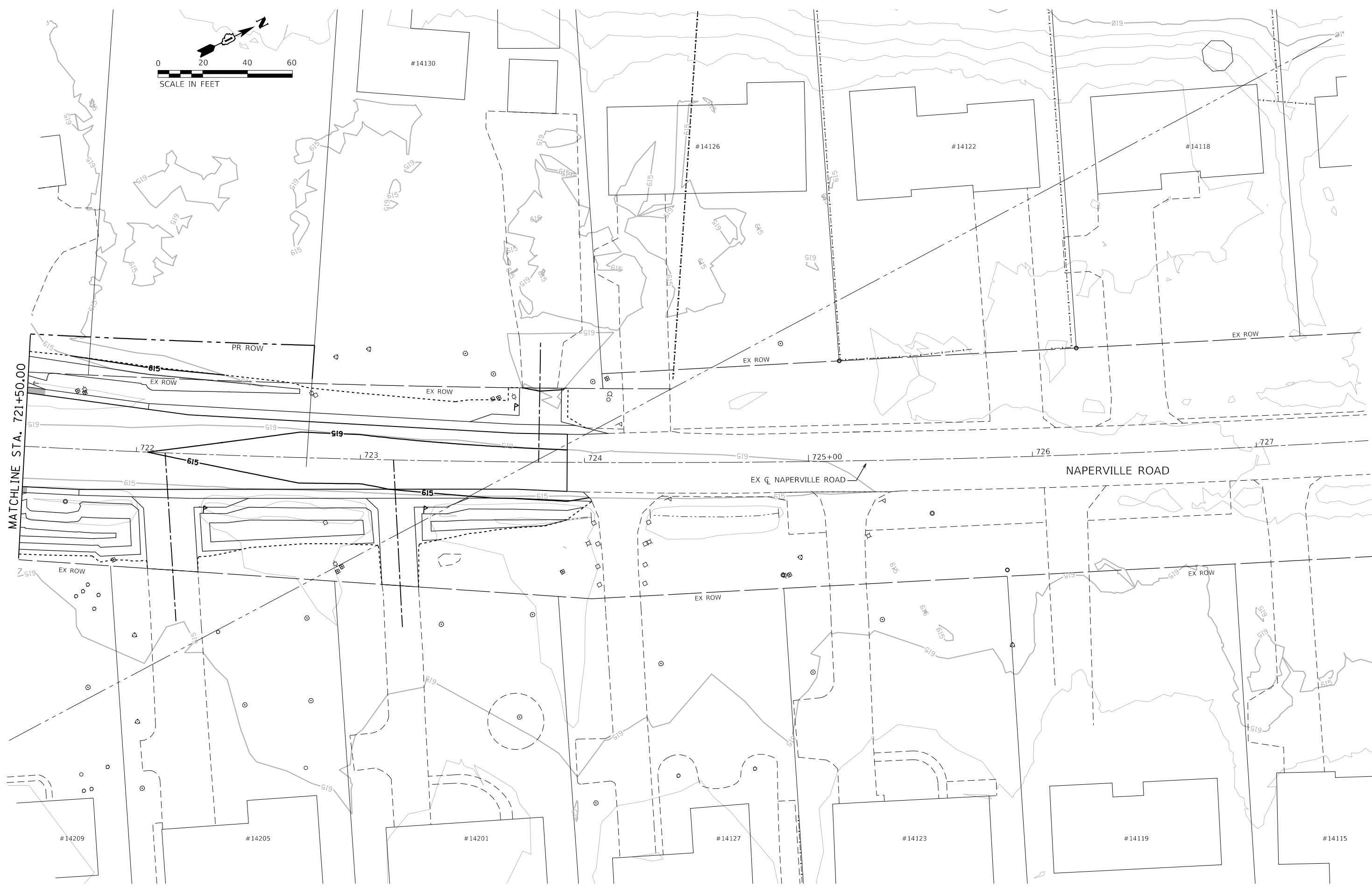
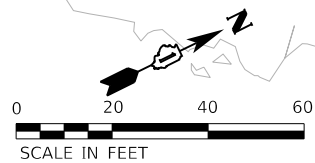
FILE NAME =	sht-grading-18.dgn	DESIGNED -	MJW	REVISED -	
MODEL NAME =	Default	DRAWN -	JJM	REVISED -	
PLOT SCALE =	40,0000' / 1in.	CHECKED -	CMC	REVISED -	
PLOT DATE =	2/20/2024 (2:31:52 PM)	DATE -	09/29/2023	REVISED -	

STATE OF ILLINOIS
DEPARTMENT OF TRANSPORTATION

GRADING PLAN
NAPERVILLE ROAD

SCALE: 1"=20' SHEET 18 OF 29 SHEETS STA. 715+50 TO STA. 721+50

F.A.U. RTE.	SECTION	COUNTY	TOTAL SHEETS	SHEET NO.
0380	06-00040-00-FP	WILL	943	162
CONTRACT NO. 61H34			ILLINOIS FED. AID PROJECT	



FILE NAME = sht-grading-19.dgn	DESIGNED - MJW	REVISED -
MODEL NAME = Default	DRAWN - JJM	REVISED -
PLOT SCALE = 40,0000' / in.	CHECKED - CMC	REVISED -
PLOT DATE = 2/20/2024 (2:31:53 PM)	DATE - 09/29/2023	REVISED -

**STATE OF ILLINOIS
DEPARTMENT OF TRANSPORTATION**

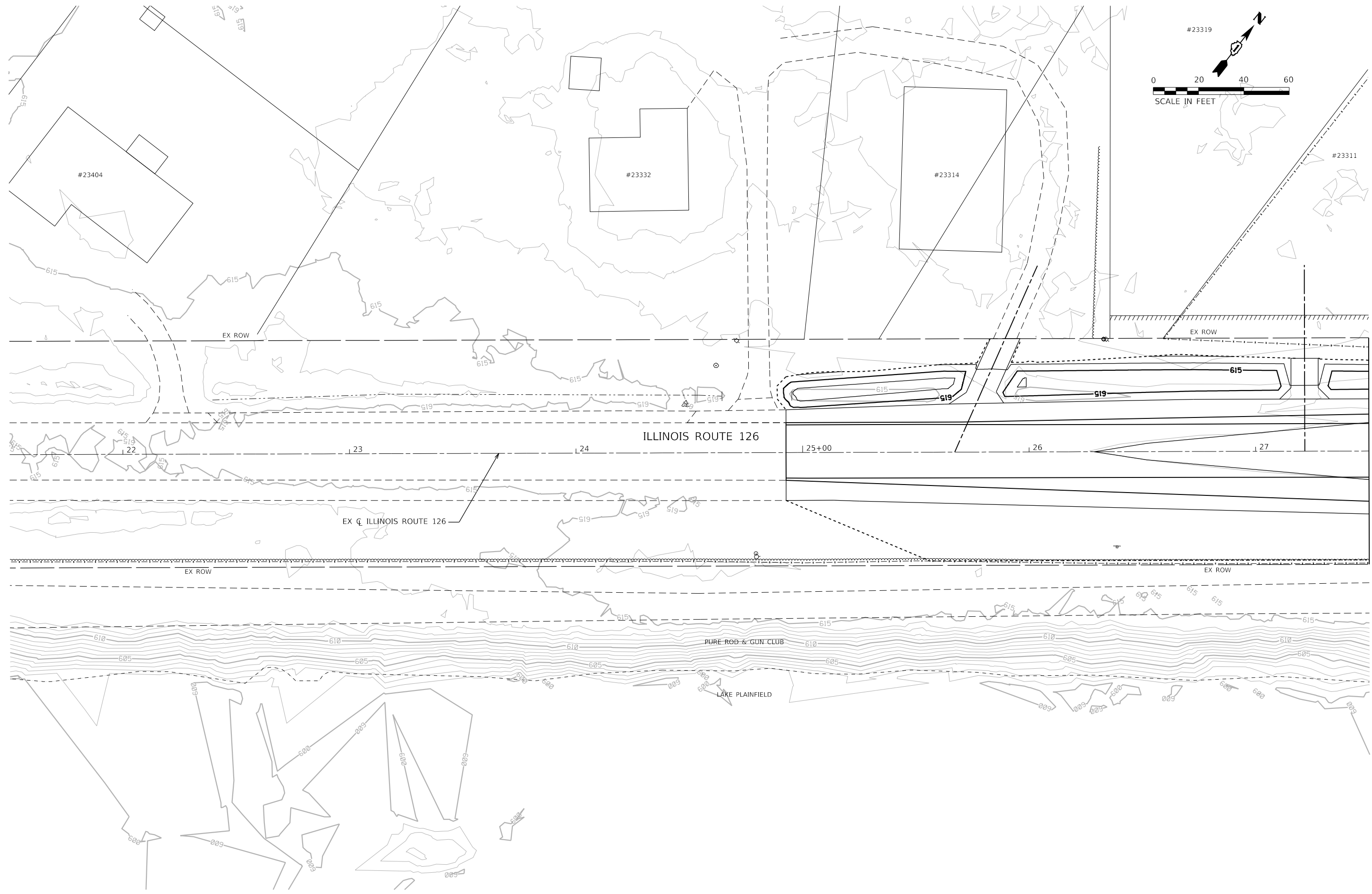
**GRADING PLAN
NAPERVILLE ROAD**

SCALE: 1"=20' SHEET 19 OF 29 SHEETS STA. 721+50 TO STA. 727+50

F.A.U. RTE.	SECTION	COUNTY	TOTAL SHEETS	SHEET NO.
0380	06-00040-00-FP	WILL	943	163
				CONTRACT NO. 61H34
ILLINOIS FED. AID PROJECT				

PEN TABLE
PLOT DRIVER

DIRTORY
USER NAME
= L:\Plainfield\160240240_143rdDrawRoadway\CADD_Sheets\
= Jeremy Metz



MATCHLINE STA. 27+50.00

CMT License No. 184-000813	FILE NAME = sht-grading-20.dgn	DESIGNED - MJW	REVISED -
	MODEL NAME = Default	DRAWN - JJM	REVISED -
	PLOT SCALE = 40,0000' / 1"	CHECKED - CMC	REVISED -
	PLOT DATE = 2/20/2024 (2:31:54 PM)	DATE - 09/29/2023	REVISED -

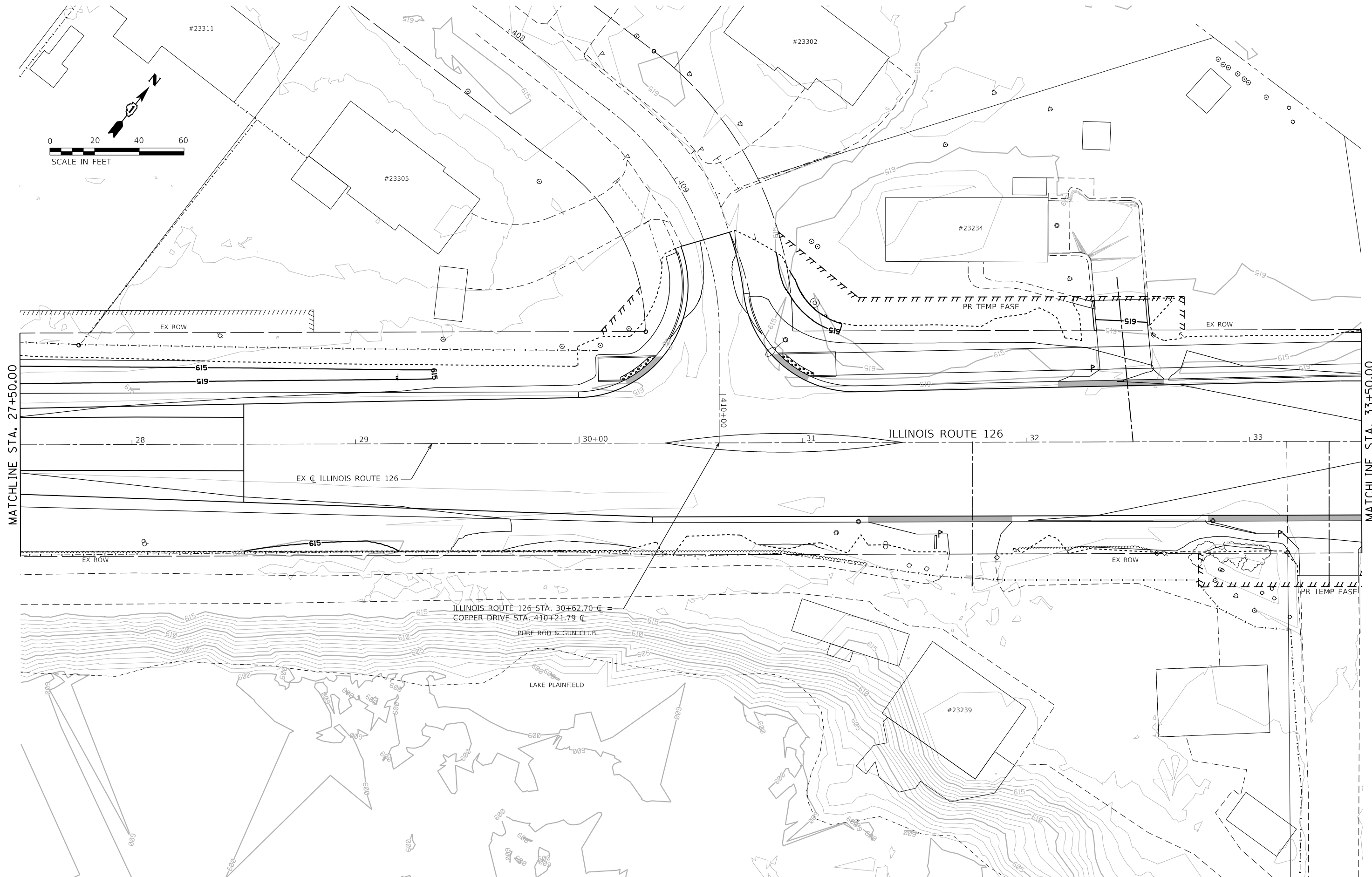
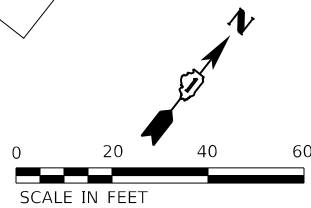
**STATE OF ILLINOIS
DEPARTMENT OF TRANSPORTATION**

**GRADING PLAN
ILLINOIS ROUTE 126**

SCALE: 1"=20' SHEET 20 OF 29 SHEETS STA. 21+50 TO STA. 27+50

F.A.U. RTE.	SECTION	COUNTY	TOTAL SHEETS	SHEET NO.
0380	06-00040-00-FP	WILL	943	164
CONTRACT NO. 61H34				
ILLINOIS FED. AID PROJECT				

PEN TABLE
PLOT DRIVER
- Plainfield_Grading.dwg
- plotlayers.tbl



DIRECTORY
USER NAME
= L:\Plainfield\160240240_143rdDrawRoadway\CADD_Sheets\
= Jeremy Metz



License No. 184-00813 Copyright CMT, Inc.

FILE NAME = sht-grading-21.dgn
MODEL NAME = Default
PLOT SCALE = 40,0000" / 1in.
PLOT DATE = 2/20/2024 (2:31:56 PM)

DESIGNED - MJW
DRAWN - JJM
CHECKED - CMC
DATE - 09/29/2023

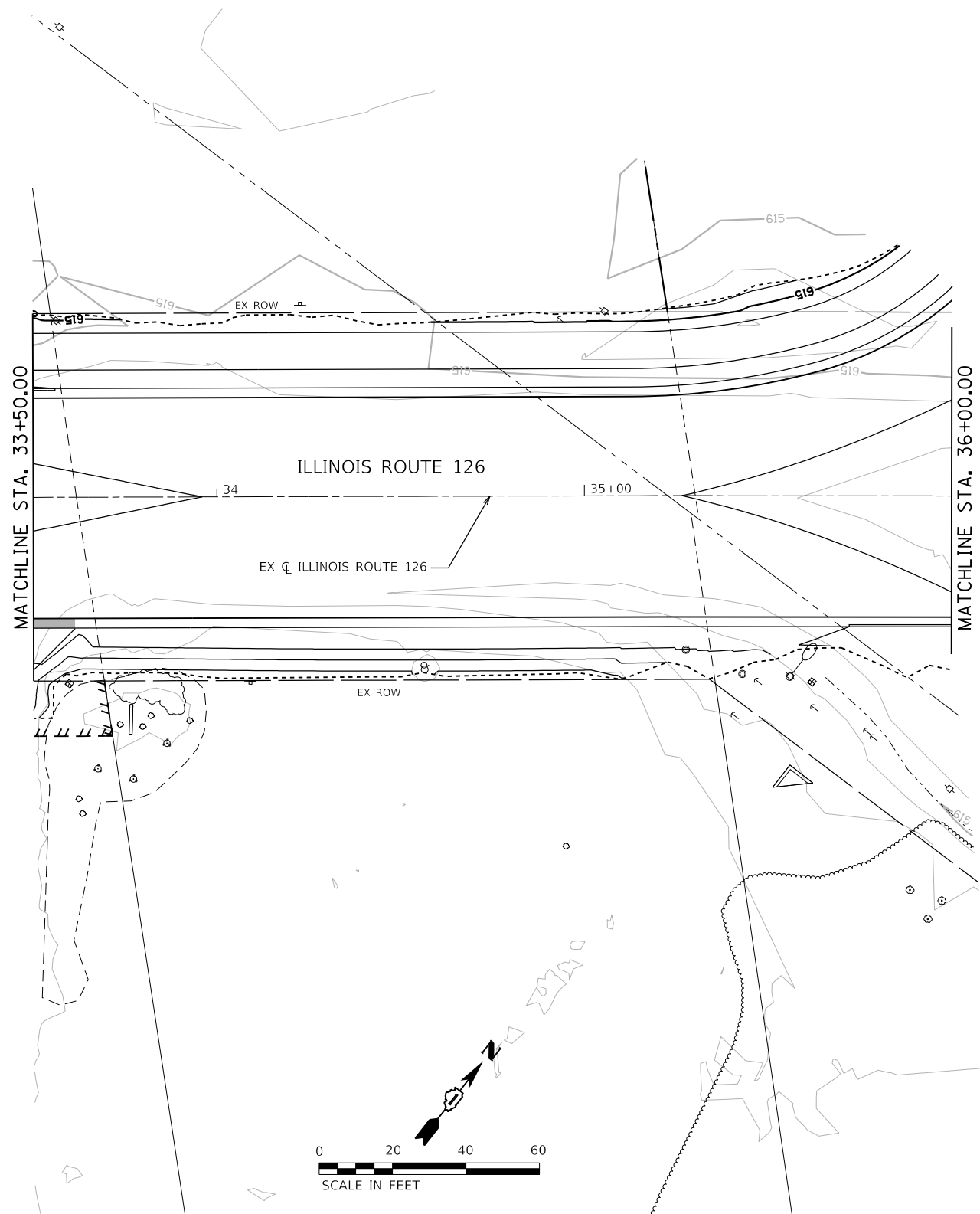
REVISED -
REVISED -
REVISED -
REVISED -

**STATE OF ILLINOIS
DEPARTMENT OF TRANSPORTATION**

**GRADING PLAN
ILLINOIS ROUTE 126**

SCALE: 1"=20' SHEET 21 OF 29 SHEETS STA. 27+50 TO STA. 33+50

F.A.U. RTE.	SECTION	COUNTY	TOTAL SHEETS	SHEET NO.
0380	06-00040-00-FP	WILL	943	165
CONTRACT NO. 61H34				
ILLINOIS FED. AID PROJECT				



FILE NAME = sht-grading-22.dwg	DESIGNED - MJW	REVISED -
MODEL NAME = Default	DRAWN - JJM	REVISED -
PLOT SCALE = 40,0000' / 1in.	CHECKED - CMC	REVISED -
PLOT DATE = 2/20/2024 (2:31:57 PM)	DATE - 09/29/2023	REVISED -

**STATE OF ILLINOIS
DEPARTMENT OF TRANSPORTATION**

**GRADING PLAN
ILLINOIS ROUTE 126**

SCALE: 1"=20' SHEET 22 OF 29 SHEETS STA. 33+50 TO STA. 36+00

F.A.U. RTE.	SECTION	COUNTY	TOTAL SHEETS	SHEET NO.
0380	06-00040-00-FP	WILL	943	166
ILLINOIS FED. AID PROJECT			CONTRACT NO. 61H34	

PLOT TABLE
PLOT DRIVER
= plotlayers\showtblg

DIRECTORY = L:\P\160240240_143rdDrawRoadway\CADD_Sheets\
USER NAME = Jeremy Metz

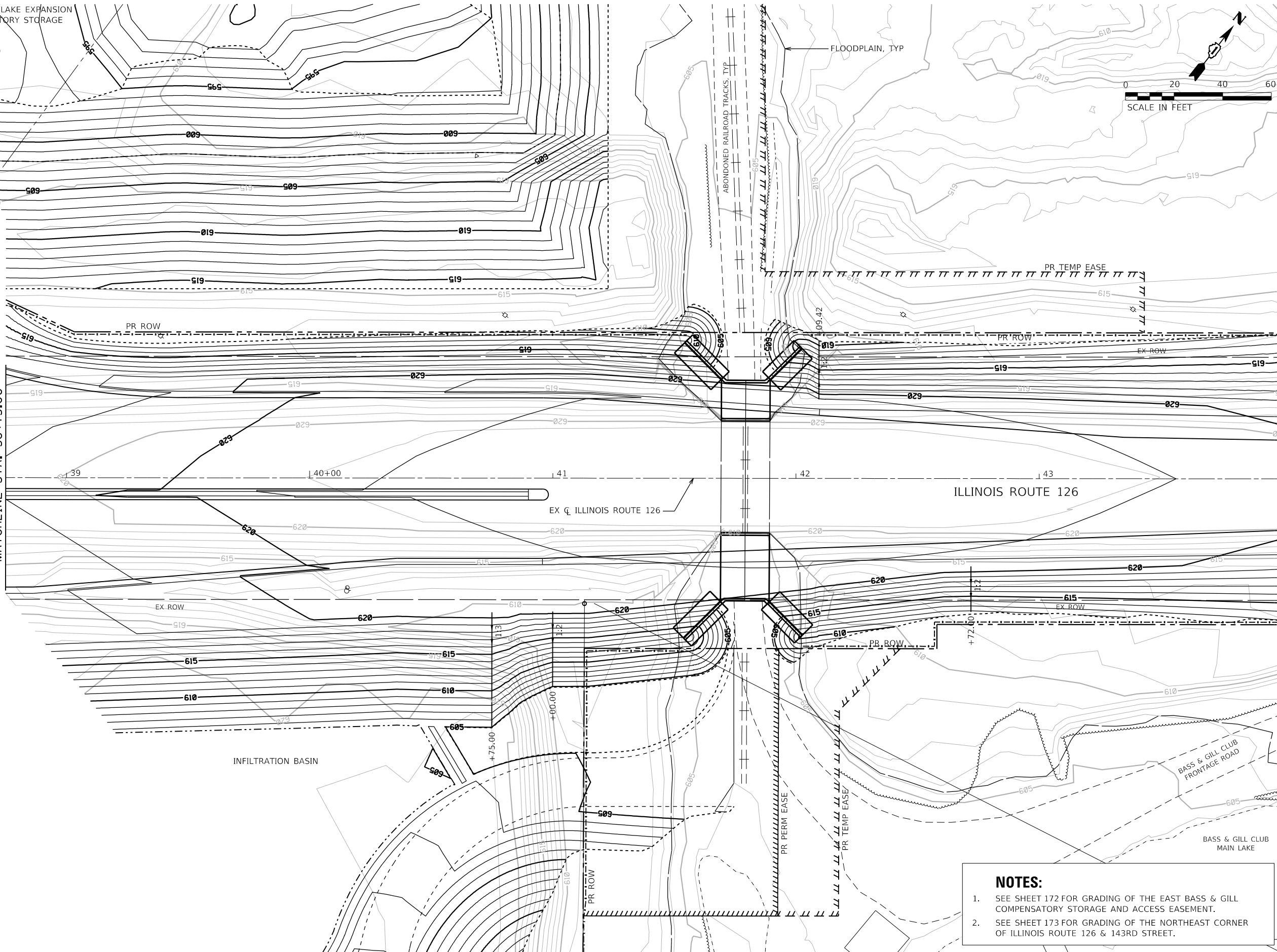
EAST FLETCHER LAKE EXPANSION
AND COMPENSATORY STORAGE

FLOODPLAIN, TYP

SCALE IN FEET

MATCHLINE STA. 38+75.00

MATCHLINE STA. 44+00.00



NOTES:

- SEE SHEET 172 FOR GRADING OF THE EAST BASS & GILL COMPENSATORY STORAGE AND ACCESS EASEMENT.
- SEE SHEET 173 FOR GRADING OF THE NORTHEAST CORNER OF ILLINOIS ROUTE 126 & 143RD STREET.



FILE NAME = sht-grading-23.dgn
MODEL NAME = Default
PLOT SCALE = 40,0000' / 1in.
PLOT DATE = 2/20/2024 (2:31:58 PM)

DESIGNED - MJW
DRAWN - JJM
CHECKED - CMC
DATE - 09/29/2023

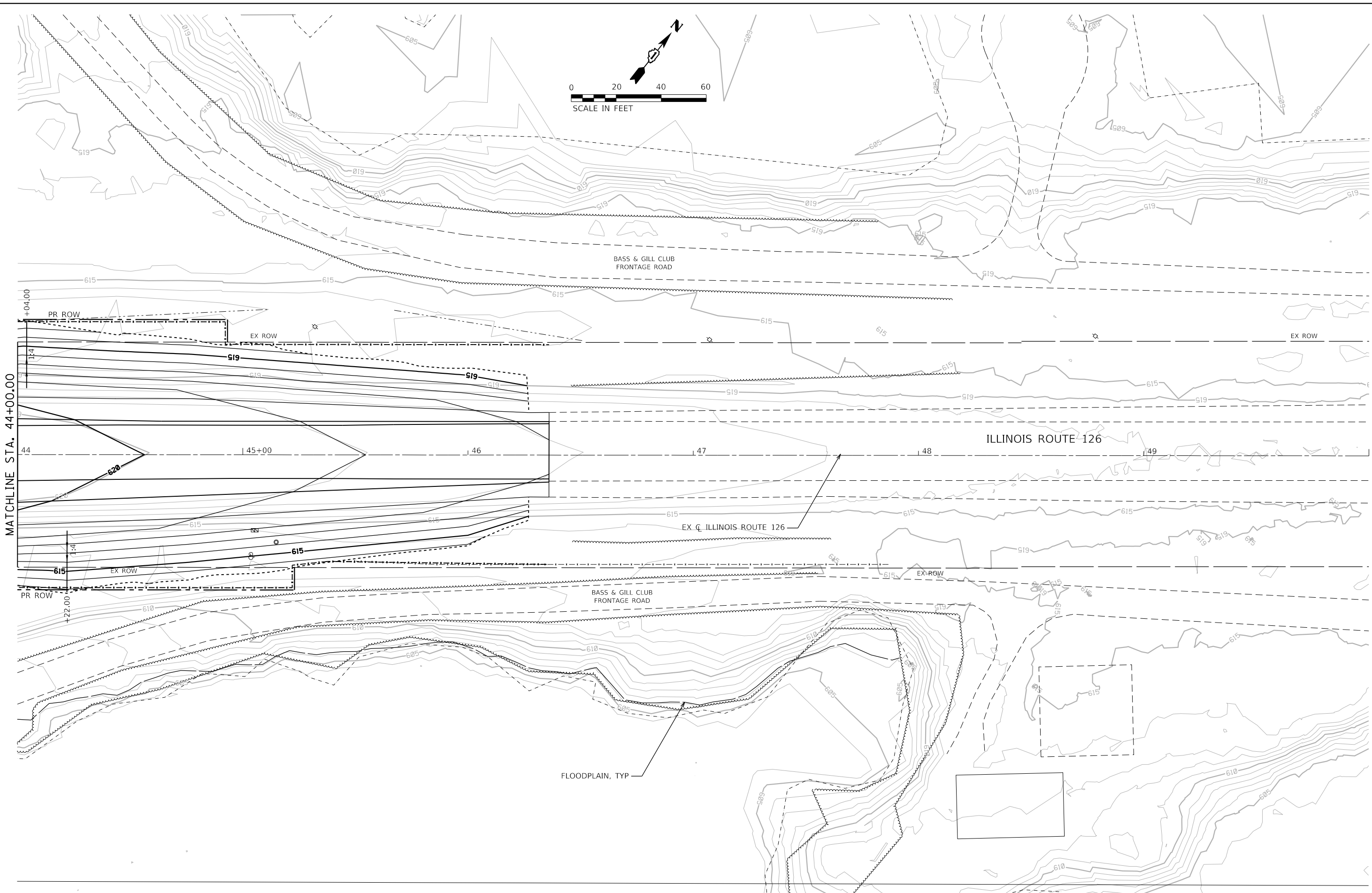
REVISED -
REVISED -
REVISED -
REVISED -

STATE OF ILLINOIS
DEPARTMENT OF TRANSPORTATION

GRADING PLAN
ILLINOIS ROUTE 126

SCALE: 1"=20' SHEET 23 OF 29 SHEETS STA. 38+75 TO STA. 44+00

F.A.U. RTE.	SECTION	COUNTY	TOTAL SHEETS	SHEET NO.
0380	06-00040-00-FP	WILL	943	167
CONTRACT NO. 61H34				
ILLINOIS FED. AID PROJECT				



MATCHLINE STA. 44+00.00



+04.00
PR ROW

EX ROW

EX ROW

44

45+00

46

47

48

49

ILLINOIS ROUTE 126

EX C ILLINOIS ROUTE 126

615
PR ROW

EX ROW

EX ROW

BASS & GILL CLUB
FRONTAGE ROAD

FLOODPLAIN, TYP



FILE NAME = sht-grading-24.dwg
MODEL NAME = Default
PLOT SCALE = 40,0000' / 1in.
PLOT DATE = 2/20/2024 (2:32:00 PM)

DESIGNED - MJW
DRAWN - JJM
CHECKED - CMC
DATE - 09/29/2023

REVISED -
REVISED -
REVISED -
REVISED -

**STATE OF ILLINOIS
DEPARTMENT OF TRANSPORTATION**

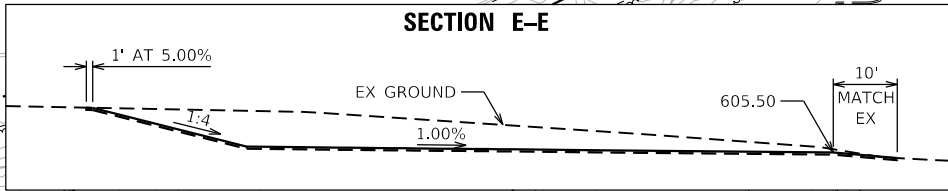
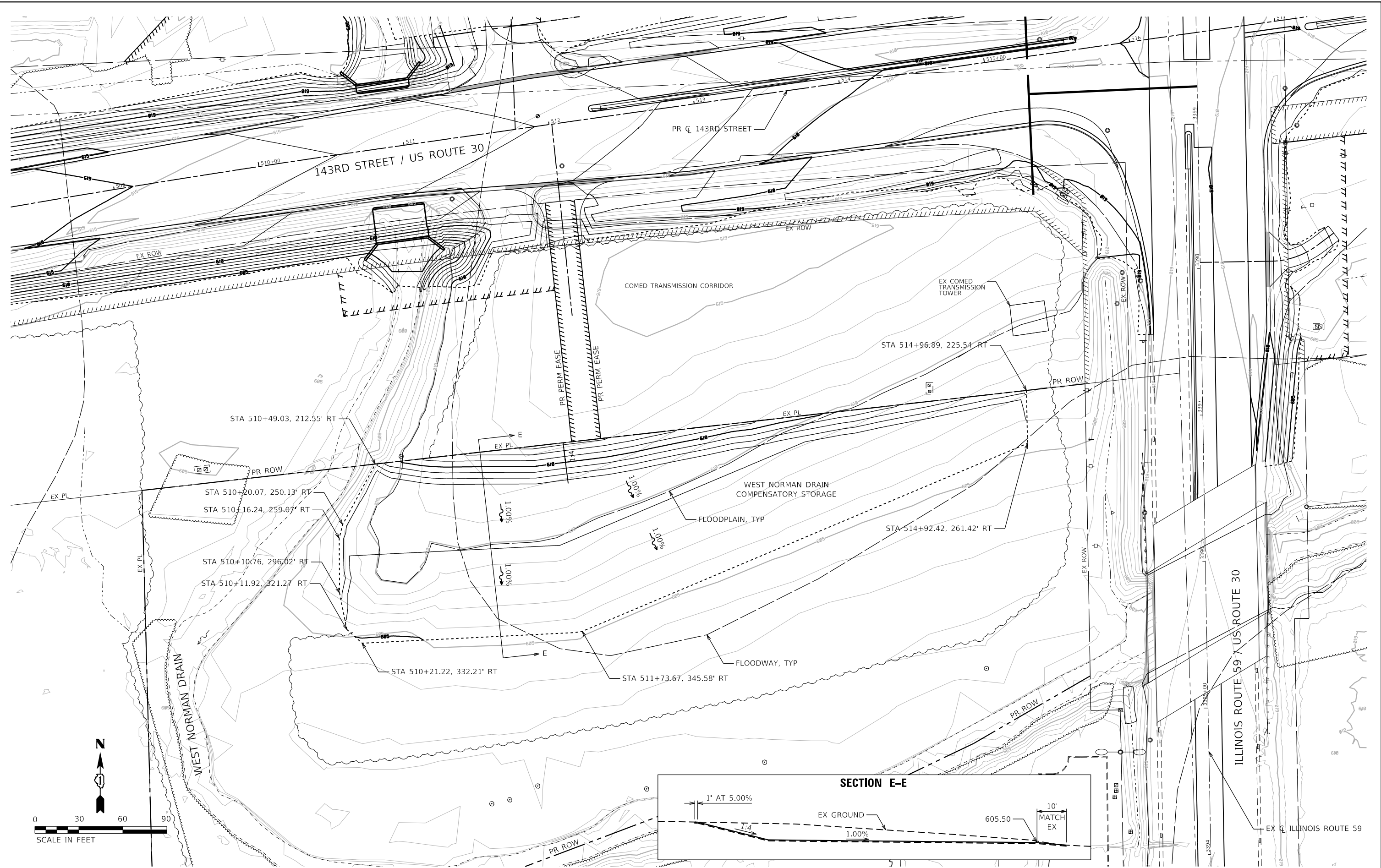
**GRADING PLAN
ILLINOIS ROUTE 126**

SCALE: 1"=20' SHEET 24 OF 29 SHEETS STA. 44+00 TO STA. 50+00

F.A.U. RTE.	SECTION	COUNTY	TOTAL SHEETS	SHEET NO.
0380	06-00040-00-FP	WILL	943	168
CONTRACT NO. 61H34			ILLINOIS FED. AID PROJECT	

PLOT TABLE
PLOT DRIVER
- Plainfield_Grading.dwg
- plotlayers.tbl

DIRTORY
USER NAME
= L:\Plainfield\160240240_143rdDrawRoadway\CADD_Sheets\
= Jeremy Metz



FILE NAME = sht-grading-25.dgn
MODEL NAME = Default
PLOT SCALE = 60,0000' / in.
PLOT DATE = 2/20/2024 (2:32:01 PM)

DESIGNED - MJW
DRAWN - MJW
CHECKED - CMC
DATE - 09/29/2023

REVISED -
REVISED -
REVISED -
REVISED -

**STATE OF ILLINOIS
DEPARTMENT OF TRANSPORTATION**

**GRADING PLAN
WEST NORMAN DRAIN COMPENSATORY STORAGE**

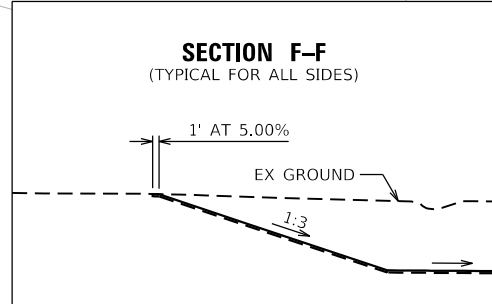
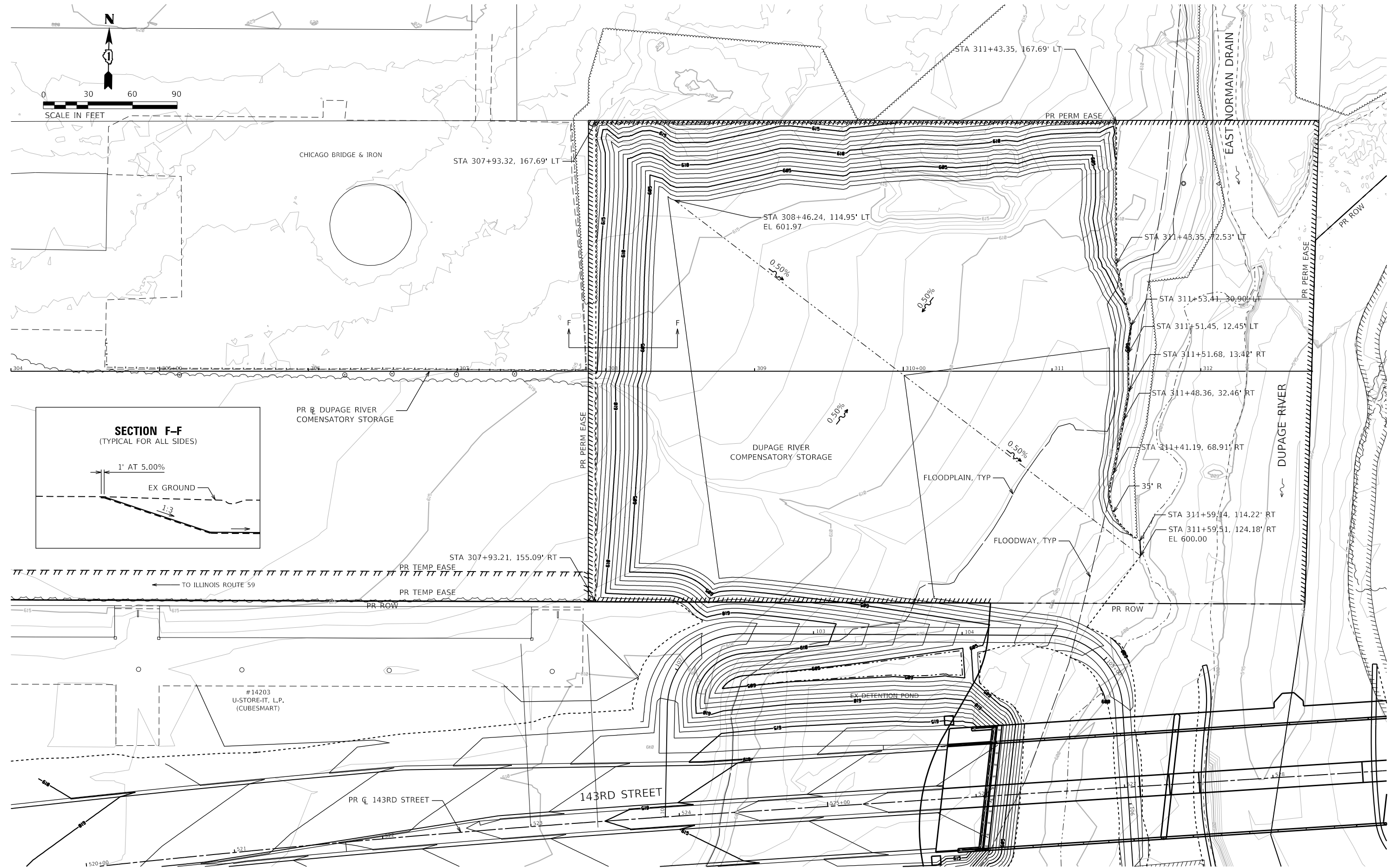
SCALE: 1"=30' SHEET 25 OF 29 SHEETS STA. TO STA.

F.A.U. RTE.	SECTION	COUNTY	TOTAL SHEETS	SHEET NO.
0380	06-00040-00-FP	WILL	943	169
			CONTRACT NO. 61H34	
ILLINOIS FED. AID PROJECT				

PLOT TABLE
PLOT DRIVER



SCALE IN FEET
0 30 60 90



DIRECTORY = L:\Plainfield\160240240_143rdDrawRoadway\CADD_Sheets\
USER NAME = Jeremy Metz



License No. 184-000813 Copyright CMT, Inc.

FILE NAME = sht-grading-26.dgn
MODEL NAME = Default
PLOT SCALE = 60,0000' / in.
PLOT DATE = 2/20/2024 (2:32:03 PM)

DESIGNED - MJW
DRAWN - MJW
CHECKED - CMC
DATE - 09/29/2023

REVISED -
REVISED -
REVISED -
REVISED -

STATE OF ILLINOIS
DEPARTMENT OF TRANSPORTATION

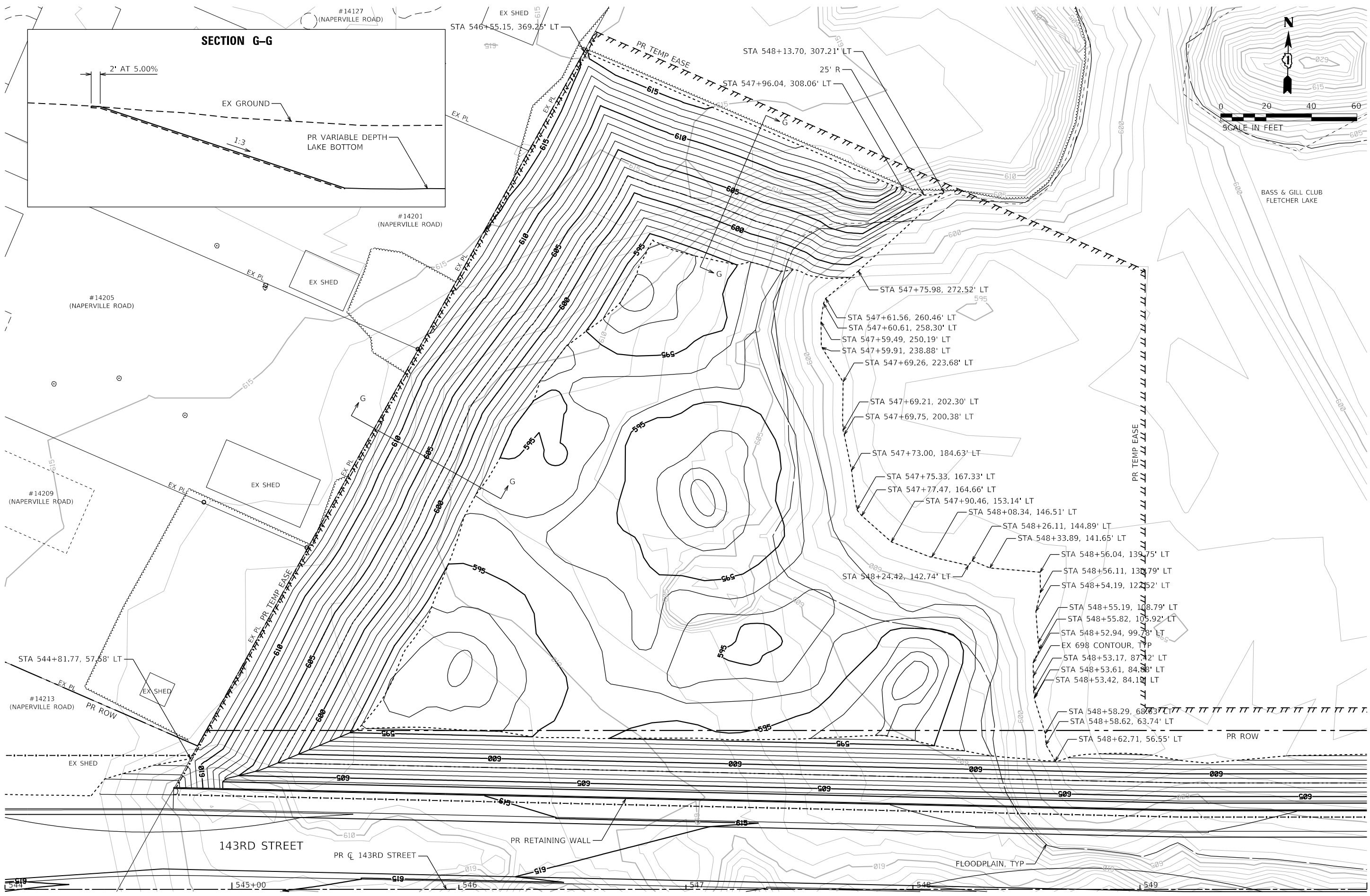
GRADING PLAN
DUPAGE RIVER COMPENSATORY STORAGE

SCALE: 1"=30' SHEET 26 OF 29 SHEETS STA. TO STA.

F.A.U. RTE.	SECTION	COUNTY	TOTAL SHEETS	SHEET NO.
0380	06-00040-00-FP	WILL	943	170
ILLINOIS FED. AID PROJECT			CONTRACT NO. 61H34	

PLOT TABLE
PLOT DRIVER = plotnlayershw.dwg

DIRECTORY = L:\P\160240240_143rdDrawRoadway\CADD_Sheets\
USER NAME = Jeremy Metz



FILE NAME = sht-grading-27.dgn
MODEL NAME = Default
PLOT SCALE = 40,0000' / in.
PLOT DATE = 2/20/2024 (2:32:06 PM)

DESIGNED - MJW
DRAWN - MJW
CHECKED - CMC
DATE - 09/29/2023

REVISED -
REVISED -
REVISED -
REVISED -

**STATE OF ILLINOIS
DEPARTMENT OF TRANSPORTATION**

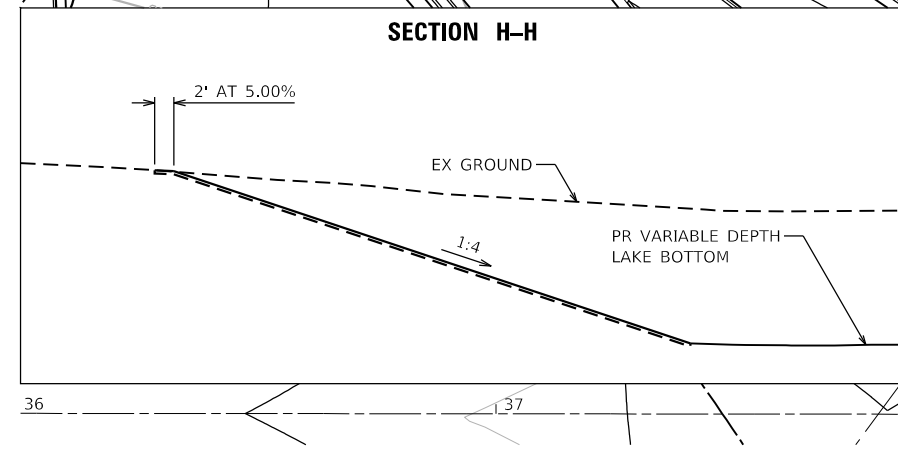
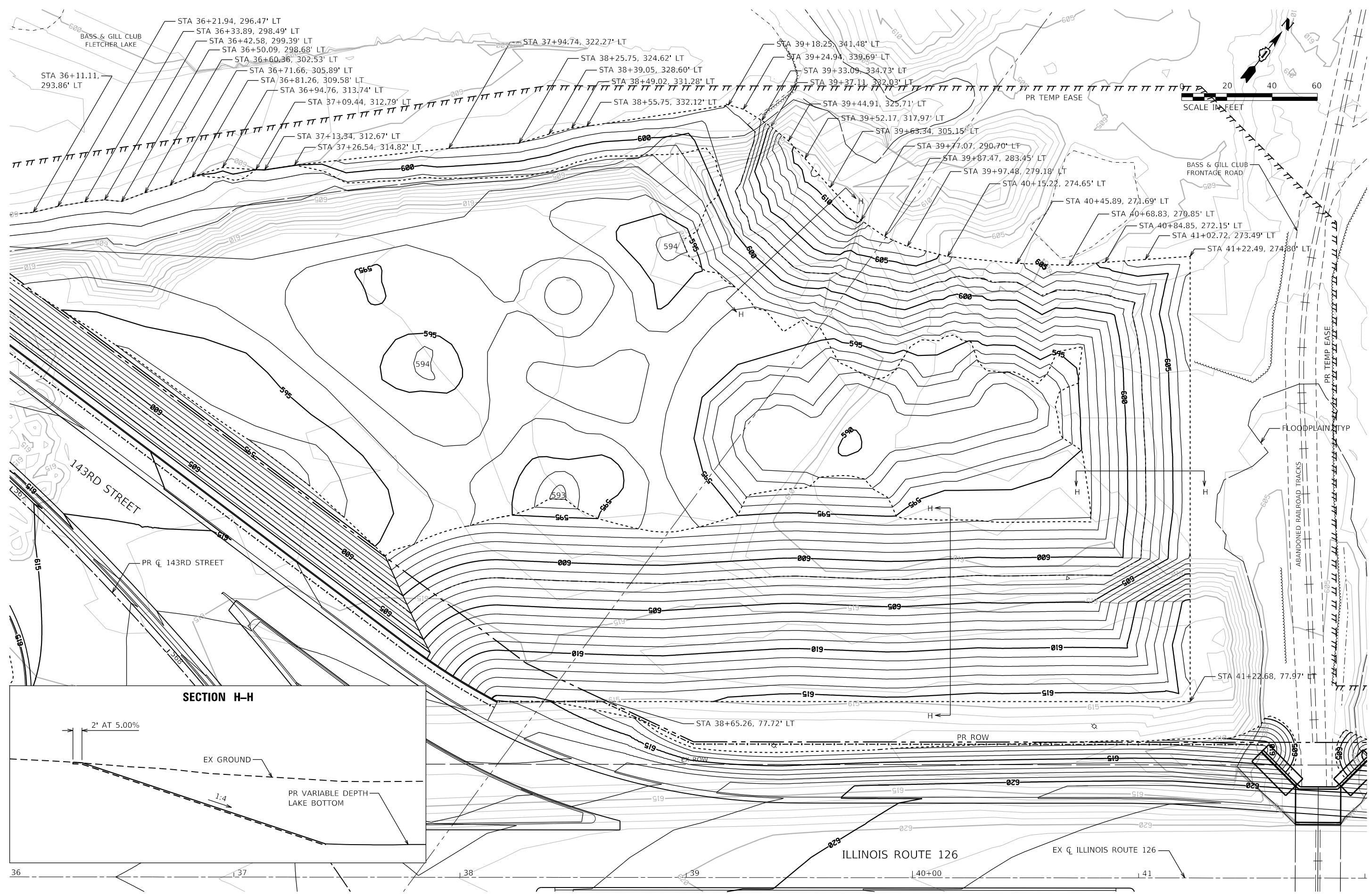
**GRADING PLAN
BASS & GILL CLUB WEST COMPENSATORY STORAGE**

SCALE: 1"=20' SHEET 27 OF 29 SHEETS STA. TO STA.

F.A.U. R.E.	SECTION	COUNTY	TOTAL SHEETS	SHEET NO.
0380	06-00040-00-FP	WILL	943	171
				CONTRACT NO. 61H34
ILLINOIS FED. AID PROJECT				

PRINT TABLE
PLOT DRIVER

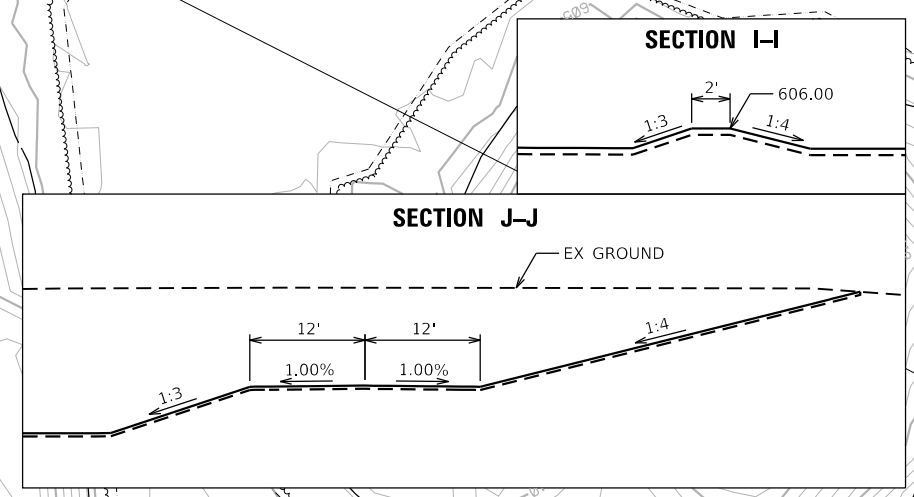
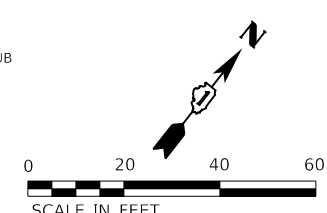
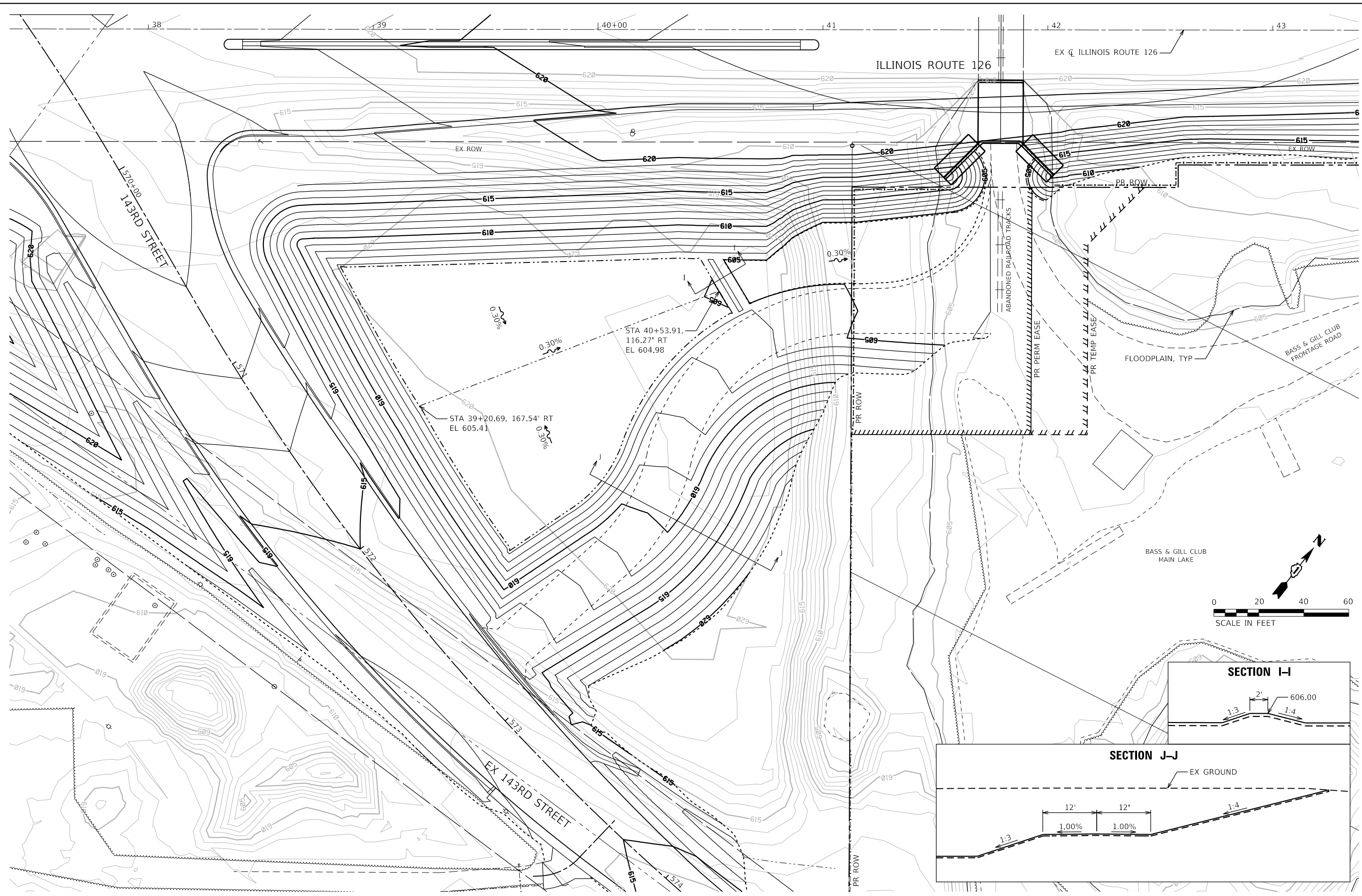
DIRECTORY = L:\P\16160240240_143rdDrawRoadway\CADD_Sheets\
USER NAME = Jeremy Metz



	FILE NAME = sht-grading-28.dgn	DESIGNED - MJW	REVISED -	STATE OF ILLINOIS DEPARTMENT OF TRANSPORTATION	GRADING PLAN BASS & GILL CLUB EAST COMPENSATORY STORAGE		F.A.U. R.E. = 0380	SECTION = 06-00040-00-FP	COUNTY = WILL	TOTAL SHEETS = 943	SHEET NO. = 172
	MODEL NAME = Default	DRAWN - MJW	REVISED -		SCALE: 1"=20'	SHEET 28 OF 29 SHEETS	STA. TO STA.	CONTRACT NO. 61H34		ILLINOIS FED. AID PROJECT	
	PLOT SCALE = 40,0000' / in.	CHECKED - CMC	REVISED -								
	PLOT DATE = 2/20/2024 (2:32:08 PM)	DATE - 09/29/2023	REVISED -								

PENT TABLE
PLOT DRIVER
= Plainfield_Grading.dwg
= pathlayershow.dwg

DIRECTORY
USER NAME
= L:\Plainfield\160240240_143rdDrawRoadway\CADD_Sheets\
= Jeremy Metz



FILE NAME = sht-grading-29.dgn
MODEL NAME = Default
PLOT SCALE = 40,0000' / 1in.
PLOT DATE = 2/20/2024 (2:32:10 PM)

DESIGNED - MJW
DRAWN - MJW
CHECKED - CMC
DATE - 09/29/2023

REVISED -
REVISED -
REVISED -
REVISED -

**STATE OF ILLINOIS
DEPARTMENT OF TRANSPORTATION**

**GRADING PLAN
NORTHEAST CORNER OF ILLINOIS ROUTE 126 & 143RD STREET**

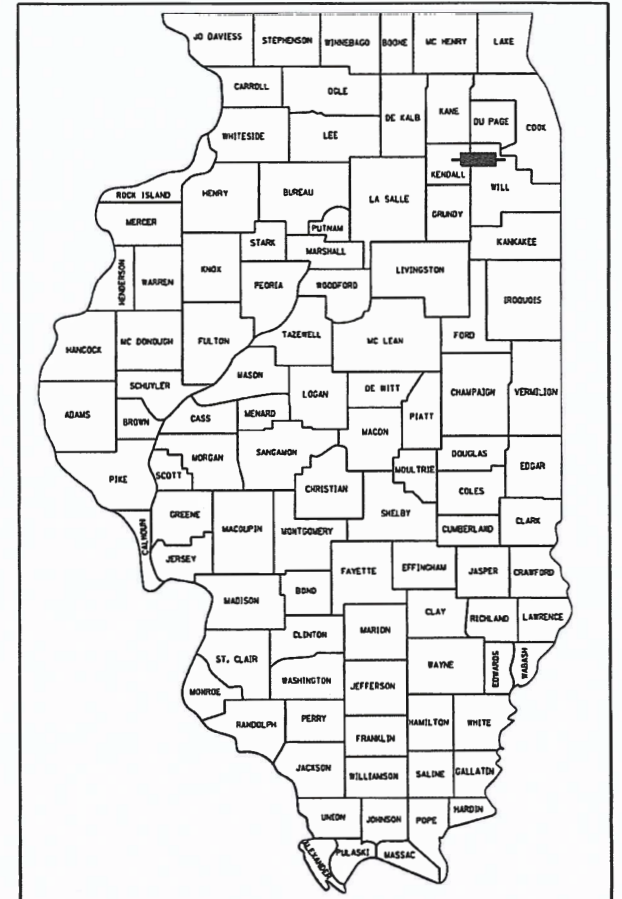
SCALE: 1"=20' SHEET 29 OF 29 SHEETS STA. TO STA.

F.A.U. RTE.	SECTION	COUNTY	TOTAL SHEETS	SHEET NO.
0380	06-00040-00-FP	WILL	943	173
CONTRACT NO. 61H34				
ILLINOIS FED. AID PROJECT				

STATE OF ILLINOIS
 DEPARTMENT OF TRANSPORTATION
 VOLUME 2 OF 4
**PROPOSED
 HIGHWAY PLANS**

F.A.U. RTE.	SECTION	COUNTY	TOTAL SHEETS	SHEET NO.
0380	06-00040-00-FP	WILL	942	174
ILLINOIS			CONTRACT NO. 61H34	

FOR INDEX OF SHEETS, SEE SHEET NO. 2



LOCATION OF SECTION INDICATED THUS: - [Symbol] -

**FAU ROUTE 0380 (143RD ST)
 ILLINOIS ROUTE 59 TO ILLINOIS ROUTE 126
 NEW CONSTRUCTION
 SECTION NO.: 06-00040-00-FP
 PROJECT NO.: NI5S(589)
 WILL COUNTY
 C-91-431-08**

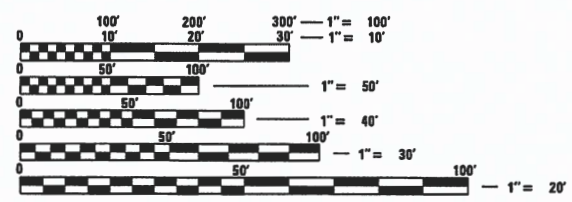
TRAFFIC DATA

143RD STREET
 DESIGN DESIGNATION: MINOR ARTERIAL
 CURRENT ADT (2018): 11,134 (18% TRUCKS)
 PROJECTED ADT (2050): 19,500 (17% TRUCKS)
 DESIGN SPEED: 45 MPH
 POSTED SPEED: 40-45 MPH

ILLINOIS ROUTE 59
 DESIGN DESIGNATION: PRINCIPAL ARTERIAL
 CURRENT ADT (2018): 38,063 (8% TRUCKS)
 PROJECTED ADT (2050): 41,750 (13% TRUCKS)
 DESIGN SPEED: 45
 POSTED SPEED: 45

NAPERVILLE ROAD
 DESIGN DESIGNATION: COLLECTOR
 CURRENT ADT (2018): 6,312 (TRUCKS N/A)
 PROJECTED ADT (2050): 9,100 (TRUCKS N/A)
 DESIGN SPEED: 35
 POSTED SPEED: 35

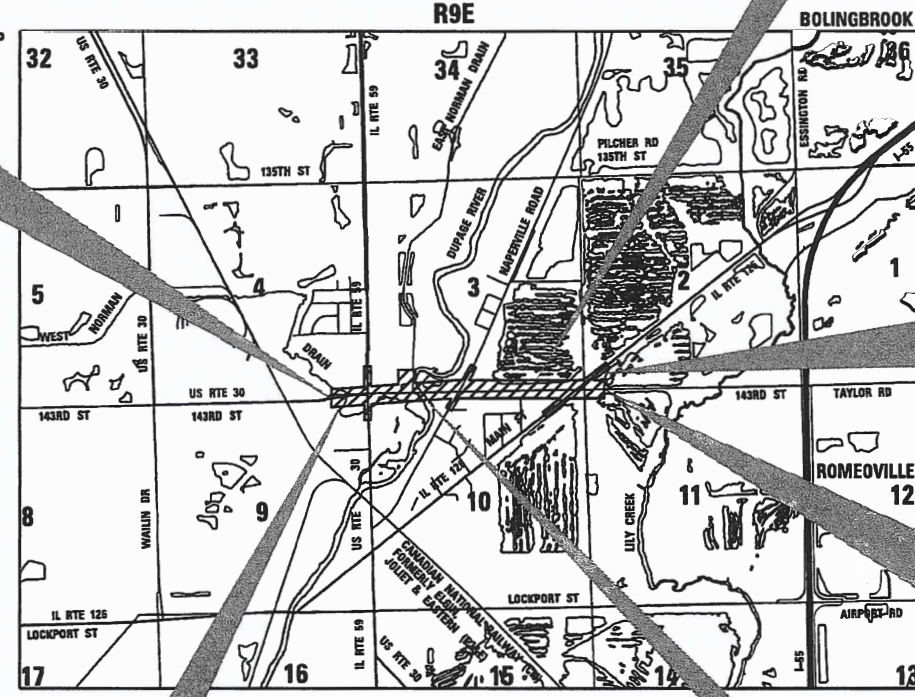
ILLINOIS ROUTE 126
 DESIGN DESIGNATION: MINOR ARTERIAL
 CURRENT ADT (2018): 16,980 (11% TRUCKS)
 PROJECTED ADT (2050): 21,250 (6% TRUCKS)
 DESIGN SPEED: 45
 POSTED SPEED: 45-55



FULL SIZE PLANS HAVE BEEN PREPARED USING STANDARD ENGINEERING SCALES. REDUCED SIZED PLANS WILL NOT CONFORM TO STANDARD SCALES. IN MAKING MEASUREMENTS ON REDUCED PLANS, THE ABOVE SCALES MAY BE USED.

J.U.L.I.E.
 JOINT UTILITY LOCATION INFORMATION FOR EXCAVATION
 1-800-892-0123
 OR 811

CMT
 Crawford, Murphy & Tilly
 550 N Commons Drive, Suite 116
 Aurora, Illinois 60504
 P: 630.820.1022 | F: 630.820.0350
 www.cmtengr.com | Centered in Value
 License No. 184-000613 © Copyright CMT, Inc.



LOCATION MAP
 NOT TO SCALE

EX 143RD ST CULVERT
 AT WEST NORMAN DRAIN
 PR BOX CULVERT EXTENSION
 STRUCTURE NO. 099-3364
 STA 510+90.75

PR FLETCHER LAKE MSE WALL
 STA 544+74.33 TO 569+02.99

EX IL 126 CULVERT
 PR BOX CULVERT EXTENSION
 STRUCTURE NO. 099-2010
 STA 41+79.17

143RD ST
 END IMPROVEMENT
 STA. 575+36.13

PR DUPAGE RIVER BRIDGE
 PR STRUCTURE
 NO. 099-6006
 STA 526+10.25 TO 535+60.24

143RD ST	GROSS LENGTH = 6,931.13 FT. = 1.313 MILE NET LENGTH = 6,931.13 FT. = 1.313 MILE	US RTE 30	GROSS LENGTH = 1,702.96 FT. = 0.323 MILE NET LENGTH = 1,702.96 FT. = 0.323 MILE
IL RTE 59	GROSS LENGTH = 1,391.04 FT. = 0.263 MILE NET LENGTH = 1,391.04 FT. = 0.263 MILE		
NAPERVILLE RD	GROSS LENGTH = 1,132.24 FT. = 0.214 MILE NET LENGTH = 1,132.24 FT. = 0.214 MILE		
IL RTE 126	GROSS LENGTH = 2,143.24 FT. = 0.406 MILE NET LENGTH = 2,143.24 FT. = 0.406 MILE		
	GROSS LENGTH = 11,597.65 FT. = 2.197 MILE NET LENGTH = 11,597.65 FT. = 2.197 MILE		

FEDERAL AID PROGRAM ENGINEER: CARMEN E. RAMOS, P.E., SCHAUMBURG, IL.

CONTRACT NO. 61H34

PRINTED BY THE AUTHORITY
 OF THE STATE OF ILLINOIS

STATE OF ILLINOIS
 DEPARTMENT OF TRANSPORTATION
 DIVISION OF HIGHWAYS

APPROVED: *Scott Thierwitt*
 SCOTT THIERWITT
 VILLAGE OF PLAINFIELD, DIRECTOR OF PUBLIC WORKS

PASSED: *FEB 22, 2024*
 DISTRICT 1 ENGINEER OF LOCAL ROADS AND STREETS

RELEASING FOR BID
 BASED ON LIMITED
 REVIEW: *2-23-2024*
 REGIONAL ENGINEER

PROFESSIONAL ENGINEER'S SIGNATURE & SEAL

CMT
 License No. 184-000613

Charles M. Cole 2/20/24
 CHARLES "TICE" COLE, P.E., PTOE DATE
 EXPIRES: 11/30/2025

SEAL: CHARLES M. COLE, P.E., LICENSE NO. 062-059904, STATE OF ILLINOIS

STRUCTURAL ENGINEER'S SIGNATURE & SEAL

CMT
 License No. 184-000613

Joseph T. Heeger 2-19-24
 JOSEPH T. HEGER, P.E., S.E. DATE
 EXPIRES: 11/30/2024

SEAL: JOSEPH T. HEGER, P.E., LICENSE NO. 081-008156, STATE OF ILLINOIS

INDEX OF SHEETS

VOLUME 1

1	COVER SHEET
2	INDEX OF SHEETS AND HIGHWAY STANDARDS
3	GENERAL NOTES
4	SITE MAP
5	SITE PLAN
6 TO 30	SUMMARY OF QUANTITIES
31 TO 43	TYPICAL SECTIONS
44 TO 84	SCHEDULES OF QUANTITIES
85 TO 88	ALIGNMENT, TIES, AND BENCHMARKS
89 TO 117	REMOVAL PLAN
118 TO 144	ROADWAY PLAN AND PROFILE
145 TO 173	GRADING PLAN

VOLUME2

174	COVER SHEET
175	INDEX OF SHEETS AND HIGHWAY STANDARDS
176 TO 300	SUGGESTED SEQUENCE OF CONSTRUCTION
301 TO 402	SOIL EROSION AND SEDIMENT CONTROL PLAN

VOLUME3

403	COVER SHEET
404	INDEX OF SHEETS AND HIGHWAY STANDARDS
405 TO 428	DRAINAGE PLAN
429 TO 452	DRAINAGE PROFILES
453 TO 469	DRAINAGE SCHEDULES
470 TO 501	WATERMAIN PLAN AND PROFILES
502 TO 504	SANITARY PLAN AND PROFILES
505 TO 520	PLAT OF HIGHWAYS
521 TO 540	PAVEMENT JOINTING AND INTERSECTION PLANS
541 TO 544	ADA DETAILS
545 TO 574	PAVEMENT MARKING AND SIGNING PLAN
575 TO 608	LANDSCAPING PLAN
609 TO 639	TRAFFIC SIGNAL PLAN AND INTERCONNECT PLAN

VOLUME4

640	COVER SHEET
641	INDEX OF SHEETS AND HIGHWAY STANDARDS
642 TO 676	LIGHTING PLAN
677 TO 755	STRUCTURAL PLANS - DUPAGE RIVER BRIDGE
756 TO 762	STRUCTURAL PLANS - WEST NORMAN DRAIN CULVERT
763 TO 769	STRUCTURAL PLANS - ILLINOIS ROUTE 126 CULVERT
770 TO 780	STRUCTURAL PLANS - BASS & GILL CLUB RETAINING WALL
781 TO 793	!DOT DISTRICT 1 DETAILS
794 TO 862	CROSS SECTIONS - 143RD STREET
863 TO 876	CROSS SECTIONS - ILLINOIS ROUTE 59
877 TO 890	CROSS SECTIONS - NAPERVILLE ROAD
891 TO 913	CROSS SECTIONS - ILLINOIS ROUTE 126
914 TO 915	CROSS SECTIONS - DUPAGE RIVER TRAIL
916 TO 920	CROSS SECTIONS - WEST NORMAN DRAIN
921 TO 925	CROSS SECTIONS - DUPAGE RIVER
926 TO 930	CROSS SECTIONS - COMPENSATORY STORAGE WEST NORMAN DRAIN
931 TO 935	CROSS SECTIONS - COMPENSATORY STORAGE DUPAGE RIVER
936 TO 943	CROSS SECTIONS - COMPENSATORY STORAGE FLETCHER LAKE

INDEX OF STANDARD DRAWINGS

I.D.O.T. (DISTRICT 1) DETAIL DRAWINGS

BD-02	DRIVEWAY DETAIL - DISTANCE BETWEEN R.O.W AND FACE OF CURB GREATER THAN 15'
BD-03	OUTLET FOR CONCRETE CURB AND GUTTER
BD-08	FRAMES AND LIDS ADJUSTMENT WITH MILLING
BD-34	DETAILS FOR DEPRESSED CURB & GUTTER AND SHOULDER TREATMENT AT TBT TY. 1 SPL.
BD-51	BENCHING DETAIL FOR EMBANKMENT WIDENING
BD-52	PAVEMENT SEPARATION JOINT FOR JOINTED PCC PAVEMENTS AT INTERSECTIONS
BE-220	ELECTRIC SERVICE INSTALLATION AERIAL, REMOTE DISCONNECT
BE-235	COMBINATION LIGHTING CONTROLLER
BE-240	COMBINATION LIGHTING, TRAFFIC SIGNAL SCHEMATIC
BE-301	LIGHT POLE FOUNDATION
BE-702	MISCELLANEOUS ELECTRICAL DETAILS, SHEET A - (CABLE SPLICE, POLE WIRING, TRENCH DETAIL
TC-10	TRAFFIC CONTROL AND PROTECTION FOR SIDE ROADS, INTERSECTIONS AND DRIVEWAYS
TC-11	TYPICAL APPLICATIONS - RAISED REFLECTIVE PAVEMENT MARKERS (SNOW-PLOW RESISTANT)
TC-13	DISTRICT ONE TYPICAL PAVEMENT MARKINGS
TC-14	TRAFFIC CONTROL AND PROTECTION AT TURN BAYS (TO REMAIN OPEN TO TRAFFIC)
TC-16	TEMPORARY PAVEMENT MARKINGS LETTERS AND SYMBOLS FOR TRAFFIC STAGING
TC-22	ARTERIAL ROAD INFORMATION SIGN
TC-26	DRIVEWAY ENTRANCE SIGNING
TS-02	STANDARD TRAFFIC SIGNAL DESIGN DETAILS
TS-05	MAST ARM MOUNTED STREET NAME SIGNS

I.D.O.T. HIGHWAY STANDARD DRAWINGS

000001-08	STANDARD SYMBOLS, ABBREVIATIONS AND PATTERNS
001001-02	AREAS OF REINFORCEMENT BARS
001006	DECIMAL OF AN INCH OF A FOOT
280001-07	TEMPORARY EROSION CONTROL SYSTEMS
406201-01	MAILBOX TURNOUT
420001-10	PAVEMENT JOINTS
420101-07	24' (7.2m) JOINTED PCC PAVEMENT
420106-07	36' (10.9m) JOINTED PCC PAVEMENT
420111-04	PCC PAVEMENT ROUNDOUTS
420401-13	PAVEMENT CONNECTOR (PCC) FOR BRIDGE APPROACH SLAB
420701-03	PAVEMENT WELDED WIRE REINFORCEMENT
424001-11	PERPENDICULAR CURB RAMPS FOR SIDEWALKS
424006-05	DIAGONAL CURB RAMPS FOR SIDEWALKS
424011-04	CORNER PARALLEL CURB RAMPS FOR SIDEWALKS
424026-03	ENTRANCE/ALLEY PEDESTRIAN CROSSINGS
442101-09	CLASS B PATCHES
442201-03	CLASS C AND D PATCHES
482001-02	HMA SHOULDER ADJACENT TO FLEXIBLE PAVEMENT
482006-03	HMA SHOULDER ADJACENT TO RIGID PAVEMENT
515001-04	NAME PLATE FOR BRIDGES
542201-02	REINFORCED CONCRETE END SECTIONS FOR PIPE CULVERTS 15" (375mm) THRU 36" (900mm) DIA. SKEWED WITH ROADWAY
542301-03	PRECAST REINFORCED CONCRETE FLARED END SECTION
601001-05	PIPE UNDERDRAIN
601101-02	CONCRETE HEADWALL FOR PIPE UNDERDRAIN
602001-02	CATCH BASIN TYPE A
602301-04	N LET - TYPE A
602306-03	N LET - TYPE B
602401-07	PRECAST MANHOLE TYPE A 4' (1.22 m) DIAMETER
602402-03	PRECAST MANHOLE TYPE A 5' (1.52 m) DIAMETER
602406-11	PRECAST MANHOLE TYPE A 6' (1.83 m) DIAMETER
602411-09	PRECAST MANHOLE TYPE A 7' (2.13 m) DIAMETER
602501-06	PRECAST VALVE VAULT TYPE A 4' (1.22 m) DIAMETER
602506-03	PRECAST VALVE VAULT TYPE A 5' (1.52 m) DIAMETER
602601-06	PRECAST REINFORCED CONCRETE FLAT SLAB TOP
602701-02	MANHOLE STEPS
604001-05	FRAMES AND LIDS TYPE 1
604036-03	GRATE TYPE 8
604056-04	FRAME AND GRATE TYPE 11V
604086-05	FRAME AND GRATE TYPE 23
604091-05	FRAME AND GRATE TYPE 24
606001-08	CONCRETE CURB TYPE B AND COMBINATION CONCRETE CURB AND GUTTER
606006-04	OUTLETS FOR CONCRETE CURB AND GUTTER TYPE B-6.24
606101-05	TYPE A GUTTER (INLET, OUTLET & ENTRANCE)
606301-04	PC CONCRETE ISLANDS AND MEDIANS
630001-13	STEEL PLATE BEAM GUARDRAIL
630106-02	LONG-SPAN GUARDRAIL OVER CULVERT
630116	BACKSIDE PROTECTION OF GUARDRAIL

I.D.O.T. HIGHWAY STANDARD DRAWINGS

630201-07	PCC / HMA STABILIZATION AT STEEL PLATE BEAM GUARDRAIL
630301-09	SHOULDER WIDENING FOR TYPE 1 (SPECIAL) GUARDRAIL TERMINALS
631011-10	TRAFFIC BARRIER TERMINAL, TYPE 2
631031-18	TRAFFIC BARRIER TERMINAL, TYPE 6
664001-02	CHAIN LINK FENCE
665001-02	WOVEN WIRE FENCE
701001-02	OFF-RD OPERATIONS, 2L, 2W, MORE THAN 15' (4.5 m) AWAY
701006-05	OFF-RD OPERATIONS, 2L, 2W, 15' (4.5 m) TO 24"(600 mm) FROM PAVEMENT EDGE
701011-04	OFF-RD MOVING OPERATIONS, 2L, 2W, DAY ONLY
701101-05	OFF-RD OPERATIONS, MULTILANE, 15' (4.5 m) TP 24" (600 mm) FROM PAVEMENT EDGE
701106-02	OFF-RD OPERATIONS, MULTILANE, MORE THAN 15' (4.5 m) AWAY
701201-05	LANE CLOSURE, 2L, 2W, DAY ONLY, FOR SPEEDS ≥ 45 MPH
701301-04	LANE CLOSURE, 2L, 2W, SHORT TIME OPERATION
701306-04	LANE CLOSURE, 2L, 2W, SLOW MOVING OPERATIONS DAY ONLY, FOR SPEEDS ≥ 45 MPH
701311-03	LANE CLOSURE, 2L, 2W MOVING OPERATIONS - DAY ONLY
701316-13	LANE CLOSURE, 2L, 2W, BRIDGE REPAIR, FOR SPEEDS ≥ 45 MPH
701321-18	LANE CLOSURE, 2L, 2W, BRIDGE REPAIR WITH BARRIER
701326-04	LANE CLOSURE, 2L, 2W PAVEMENT WIDENING, FOR SPEEDS ≥ 45 MPH
701336-07	LANE CLOSURE, 2L, 2W, WORK AREAS IN SERIES, FOR SPEEDS ≥ 45 MPH
701422-10	LANE CLOSURE, MULTILANE, FOR SPEEDS ≥ 45 MPH TO 55 MPH
701426-09	LANE CLOSURE, MULTILANE, INTERMITTENT OR MOVING OPER., FOR SPEEDS ≥ 45 MPH
701501-06	URBAN LANE CLOSURE, 2L, 2W, UNDIVIDED
701502-09	URBAN LANE CLOSURE, 2L, 2W, WITH BIDIRECTIONAL LEFT TURN LANE
701601-09	URBAN LANE CLOSURE, MULTILANE, JW OR 2W WITH NONTRAVERSABLE MEDIAN
701602-10	URBAN LANE CLOSURE, MULTILANE, 2W WITH BIDIRECTIONAL LEFT TURN LANE
701701-10	URBAN LANE CLOSURE, MULTILANE INTERSECTION
701801-06	SIDEWALK, CORNER OR CROSSWALK CLOSURE
701901-09	TRAFFIC CONTROL DEVICES
704001-08	TEMPORARY CONCRETE BARRIER
720001-01	SIGN PANEL MOUNTING DETAILS
720006-04	SIGN PANEL ERECTION DETAILS
720011-01	METAL POSTS FOR SIGNS, MARKERS & DELINEATORS
725001-01	OBJECT AND TERMINAL MARKERS
728001-01	TELESCOPING STEEL SIGN SUPPORT
729001-01	APPLICATIONS OF TYPES OF A & B METAL POSTS (FOR SIGNS & MARKERS)
731001-01	BASE FOR TELESCOPING STEEL SIGN SUPPORT
780001-05	TYPICAL PAVEMENT MARKINGS
781001-04	TYPICAL APPLICATIONS RAISED REFLECTIVE PAVEMENT MARKERS
782006-01	GUARDRAIL AND BARRIER WALL REFLECTOR MOUNTING DETAILS
812001-01	RACEWAYS EMBEDDED IN STRUCTURE
814001-03	HANDHOLES
814006-03	DOUBLE HANDHOLES
857001-01	STANDARD PHASE DESIGNATION DIAGRAMS AND PHASE SEQUENCES
862001-01	UNINTERRUPTABLE POWER SUPPLY (UPS)
873001-02	TRAFFIC SIGNAL GROUNDING & BONDING
877001-08	STEEL MAST ARM ASSEMBLY AND POLE 16' THROUGH 55'
877011-10	STEEL COMB. MAST ARM ASSEMBLY AND POLE 16' THROUGH 55'
877012-07	STEEL COMB. MAST ARM ASSEMBLY AND POLE 56' THROUGH 75'
878001-11	CONCRETE FOUNDATION DETAILS
880001-01	SPAN WIRE MOUNTED SIGNALS AND FLASHING BEACON INSTALLATION
880006-01	TRAFFIC SIGNAL MOUNTING DETAILS



FILE NAME = sh-index-02.dgn	DESIGNED - MJW	REVISED -
MODEL NAME = Default	DRAWN - MJW	REVISED -
PLOT SCALE =	CHECKED - CMC	REVISED -
PLOT DATE =	DATE - 09/29/2023	REVISED -

STATE OF ILLINOIS
DEPARTMENT OF TRANSPORTATION

INDEX OF SHEETS AND HIGHWAY STANDARDS

SCALE: SHEET 1 OF 1 SHEETS STA. TO STA.

F.A.U. RTE.	SECTION	COUNTY	TOTAL SHEETS	SHEET NO.
0390	06-00040-00-FP	WILL	943	175
CONTRACT NO. 61H34			ILLINOIS FED. AID PROJECT	

GENERAL NOTES

- THE SUGGESTED SEQUENCE OF OPERATIONS AND CONSTRUCTION STAGING DOES NOT, NOR IS IT INTENDED TO, DEPICT ALL THE WORK REQUIRED BY THE CONTRACTOR FOR STAGING OPERATIONS THROUGHOUT THE CONTRACT. THE SEQUENCE OF OPERATIONS IS GIVEN AS A GUIDE FOR THE CONTRACTOR'S USE TO ESTABLISH THE NECESSARY GUIDELINES FOR EFFICIENT TRAFFIC OPERATION DURING THE DURATION OF THE CONTRACT.
- THE CONTRACTOR MAY WISH TO MAKE REVISIONS OR MODIFICATIONS TO THE SEQUENCE OF CONSTRUCTION OR THE MAINTENANCE OF TRAFFIC PLANS. ALL CHANGES MUST BE SUBMITTED IN WRITING TO THE ENGINEER FOR APPROVAL. REVISIONS IN THE PHASING OF CONSTRUCTION OR MAINTENANCE OPERATIONS MAY REQUIRE ADDITIONAL TRAFFIC CONTROL TO BE INSTALLED OTHER THAN THOSE INCLUDED IN THE PLANS. REVISIONS IN THE PHASING OF CONSTRUCTION OR MAINTENANCE OPERATIONS REQUESTED BY THE CONTRACTOR REQUIRING ADDITIONAL SIGNING, FLAGGERS, BARRICADES OR OTHER TRAFFIC CONTROL DEVICES SHALL BE AT THE CONTRACTOR'S EXPENSE.
- THE CONTRACTOR SHALL NOTIFY THE ENGINEER OF ANY STAGE CHANGE A MINIMUM OF SEVEN (7) DAYS IN ADVANCE OF THE SCHEDULED TRAFFIC CHANGE.
- THE CONTRACTOR SHALL MAINTAIN POSITIVE DRAINAGE AS REQUIRED IN THE PLANS OR AS DIRECTED BY THE ENGINEER THROUGHOUT THE ENTIRETY OF CONSTRUCTION. THE CONTRACTOR SHALL MAINTAIN DRAINAGE IN ROADSIDE DITCHES IN ACCORDANCE WITH ARTICLE 202.05 OF THE STANDARD SPECIFICATIONS.
- THE CONTRACTOR SHALL BE RESPONSIBLE FOR ESTABLISHING AND MAINTAINING CONSTRUCTION ACCESS POINTS. THE PROPOSED LOCATIONS SHALL BE SUBMITTED TO THE ENGINEER FOR APPROVAL BEFORE USE. THIS WORK SHALL BE MEASURED AND PAID FOR UNDER "STABILIZED CONSTRUCTION ENTRANCE".
- THE CONTRACTOR SHALL MAINTAIN TRAFFIC ON DRIVEWAY, FIELD, COMMERCIAL, PRIVATE ENTRANCES AND SIDE ROADS AT ALL TIMES DURING CONSTRUCTION.
- THE CONTRACTOR SHALL INSTALL AND COVER ALL PERMANENT SIGNAGE BEFORE REMOVING TEMPORARY SIGNAGE.
- THE CONTRACTOR SHALL INSTALL AND COVER ALL TEMPORARY SIGNING BEFORE EXISTING SIGNS ARE REMOVED. THE CONTRACTOR SHALL RELOCATE EXISTING SIGNS IN CONFLICT WITH STAGING. ALL EXISTING GUIDE SIGNS (I.E. STREET NAME SIGNS, ADVANCE STREET NAME SIGNS, ETC.) SHALL BE MAINTAINED AND VISIBLE TO TRAFFIC DURING CONSTRUCTION.
- THE CONTRACTOR SHALL RELOCATE OR REMOVE AND REPLACE ALL ROAD SIGNS WHICH INTERFERE WITH CONSTRUCTION OPERATIONS AND TEMPORARILY RESET ALL SUCH SIGNS DURING ALL STAGES OF CONSTRUCTION. THIS WORK WILL BE INCLUDED IN THE CONTRACT UNIT PRICE FOR TRAFFIC CONTROL AND PROTECTION, (SPECIAL). ALL WORK INVOLVING SIGNS SHALL BE COVERED BY THE FOLLOWING:
 - SIGNS SHALL NOT BE REMOVED UNTIL NECESSITATED BY THE PROCESS OF THE WORK.
 - EVERY SIGN REMOVED MUST BE RE-ERECTED AT A TEMPORARY LOCATION IN A WORKMANLIKE MANNER AND VISIBLE TO THE TRAFFIC FOR WHICH IT IS INTENDED.
 - ALL SIGNS MUST BE MAINTAINED STRAIGHT AND CLEAN FOR THE DURATION OF THE TEMPORARY SETTING.
- WHEN REQUESTED BY THE CONTRACTOR, AND APPROVED BY THE ENGINEER, TEMPORARY LANE CLOSURES SHALL BE IN ACCORDANCE WITH SECTION 701 OF THE STANDARD SPECIFICATIONS. FLAGGERS SHALL BE UTILIZED IN ACCORDANCE WITH ARTICLE 701.13 OF THE STANDARD SPECIFICATIONS.
- EXCAVATION AND PAVEMENT WIDENING ON BOTH SIDES OF THE PAVEMENT AT ANY ONE LOCATION AT THE SAME TIME WILL NOT BE PERMITTED PER ARTICLE 701.08 OF THE IDOT SPECS.
- THE CONTRACTOR SHALL CONSTRUCT ALL DRAINAGE STRUCTURES WITHIN THE CLEAR ZONE AND LEFT IN TEMPORARY CONDITIONS SO AS NOT TO PRESENT A POINT HAZARD FOR OFF-THE-ROAD VEHICLES DURING SUBSEQUENT STAGES OF CONSTRUCTION.
- THE CONTRACTOR IS ADVISED THAT NAPERVILLE ROAD IS WEIGHT RESTRICTED. THE PLANS INCLUDE CONSTRUCTION OF A TEMPORARY ACCESS ROADWAY TO FACILITATE CONSTRUCTION OPERATIONS.

TRAFFIC CONTROL AND PROTECTION

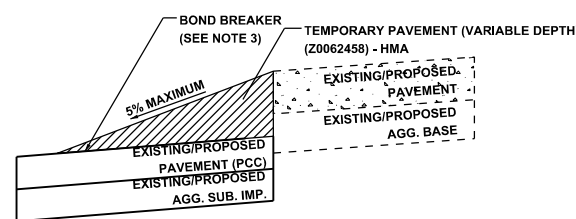
- NO WORK SHALL BEGIN UNTIL THE TRAFFIC CONTROL MEASURES ARE IN PLACE. THE CONTRACTOR SHALL AT ALL TIMES PROVIDE TRAFFIC PROTECTION BY THE APPLICATION OF TRAFFIC CONTROL DEVICES ACCORDING TO THE "STANDARD SPECIFICATIONS" AND AS SHOWN ON THE PLANS.
- THE TEMPORARY TRAFFIC CONTROL SHOWN ON THE PLANS IS THE MINIMUM REQUIREMENT. ADDITIONAL TRAFFIC CONTROL DEVICES AS SPECIFIED IN THE HIGHWAY STANDARDS AND THE SPECIAL PROVISIONS SHALL BE PLACED BY THE CONTRACTOR TO THE SATISFACTION OF THE ENGINEER. ALL TRAFFIC CONTROL DEVICES SHALL BE CONSIDERED INCLUDED IN THE LUMP SUM PAY ITEM TRAFFIC CONTROL AND PROTECTION (SPECIAL) UNLESS OTHERWISE SHOWN ON THE PLANS OR IN THE SPECIAL PROVISIONS.
- TEMPORARY PAVEMENT MARKING ON FINAL CONCRETE PAVEMENT SHALL NOT BE PAINT AND SHALL BE TYPE IV MARKING TAPE.
- ALL TRAFFIC CONTROL WARNING SIGNS AND ASSOCIATED SIGNING MOUNTED WITH THE WARNING SIGNS SHALL HAVE BLACK LEGENDS AND BORDERS ON FLUORESCENT ORANGE REFLECTIVE SHEETING.
- ALL CONSTRUCTION SIGNS, BARRICADES AND OTHER DEVICES REQUIRED TO CONTROL TRAFFIC SHALL BE FURNISHED, INSTALLED AND MAINTAINED BY THE CONTRACTOR.
- ALL TRAFFIC CONTROL DEVICES SHALL BE REMOVED OR COVERED IMMEDIATELY WHEN THEY ARE NO LONGER NECESSARY. WHEN A SIGN IS COVERED, ITS POST SHALL HAVE A REFLECTIVE 3 INCH X 6 INCH BLACK AND YELLOW DELINEATOR INSTALLED. "ROAD WORK AHEAD" SIGNS SHALL BE EQUIPPED WITH MONO-DIRECTIONAL TYPE A AMBER FLASHING LIGHTS.
- ROAD CONSTRUCTION AHEAD SIGNS (W20-I103) SHALL BE EQUIPPED WITH TYPE A LOW-INTENSITY FLASHING LIGHTS IN ACCORDANCE WITH ARTICLE 1106.02 OF THE STANDARD SPECIFICATIONS
- WHEN MILLED PAVEMENT IS OPEN TO TRAFFIC THE GRADE DIFFERENCE BETWEEN ADJACENT LANES SHALL BE LIMITED TO A MAXIMUM OF 1.5 INCHES.
- THE CONTRACTOR SHALL ENSURE THAT AGGREGATE SUBGRADE IS INSTALLED ADJACENT TO OPEN LANES OF TRAFFIC AT THE CONCLUSION OF EACH DAYS WORK SUCH THAT THERE IS NOT A DROP OFF IN EXCESS OF 12 INCHES FROM THE EDGE OF THE TRAVEL WAY TO THE TOP OF THE AGGREGATE WITHIN EIGHT FEET OF THE TRAVEL LANE. AGGREGATE UTILIZED SHALL BE INCORPORATED INTO THE AGGREGATE SUBGRADE IMPROVEMENT 12 INCH.

INDEX OF SHEETS

178	PRESTAGE
205	STAGE 1
236	STAGE 1B
239	STAGE 2
271	STAGE 3

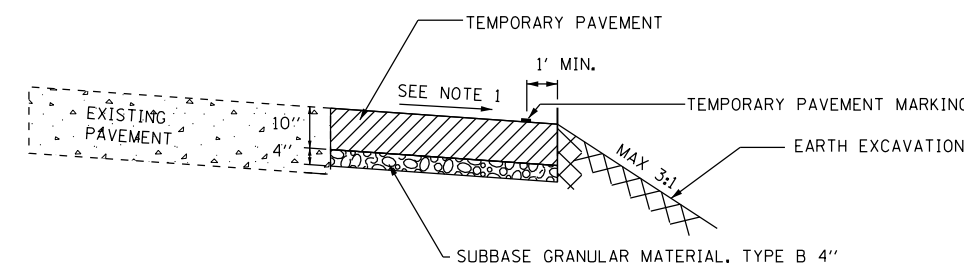
TEMPORARY TRAFFIC CONTROL DEVICES

- TYPE II BARRICADES WITH TWO-WAY FLASHING LIGHTS SHALL BE PLACED AT ALL OPEN TRENCHES, EXCAVATIONS, OPEN OR EXPOSED STORM SEWER STRUCTURES, TRANSVERSE PAVEMENT JOINTS, IN FRONT OF MATERIAL AND EQUIPMENT WITHIN THE RIGHT-OF-WAY, OR WHERE SPECIFIED BY THE ENGINEER.
- THE CONTRACTOR SHALL PROVIDE AND INSTALL TWO (2) WEIGHTED SAND BAGS ON EACH TYPE II AND TYPE III BARRICADE USED - ONE (1) ACROSS EACH BOTTOM RAIL. THIS WORK SHALL BE INCLUDED IN THE COST FOR "TRAFFIC CONTROL AND PROTECTION (SPECIAL)".
- ALL DRUMS, VERTICAL PANELS, OR TYPE II BARRICADES PLACED IMMEDIATELY ADJACENT TO THE EDGE OF TRAVELED WAY SHALL BE EQUIPPED WITH STEADY-BURN MONO-DIRECTIONAL LAMPS.
- THE COST OF SUPPLYING, ERECTING, MAINTAINING, AND RELOCATING BARRICADES, DRUMS, VERTICAL PANELS, AND WARNING LIGHTS SHALL BE INCLUDED IN THE COST FOR "TRAFFIC CONTROL AND PROTECTION (SPECIAL)".
- PORTABLE CHANGEABLE MESSAGE BOARDS ARE TO BE INSTALLED WHERE SHOWN ON THE PLANS, AND IN ACCORDANCE WITH SECTION 701 OF THE STANDARD SPECIFICATIONS. THEY SHALL BE INSTALLED 7-DAYS PRIOR TO THE COMMENCEMENT OF CONSTRUCTION ACTIVITIES ON THE VARIOUS ROUTES THROUGHOUT THE PROJECT. THEY SHALL NOT BE REMOVED UNTIL DIRECTED BY THE ENGINEER
- THE RELOCATION OF EXISTING SIGNS THROUGHOUT CONSTRUCTION IS INCLUDED IN THE CONTRACT UNIT COST FOR TRAFFIC CONTROL AND PROTECTION (SPECIAL).
- THE FURNISHING, PLACING, RELOCATION, AND REMOVAL OF TEMPORARY SIGNS IS INCLUDED IN THE CONTRACT UNIT PRICE FOR TRAFFIC CONTROL AND PROTECTION (SPECIAL).



TEMPORARY PAVEMENT VARIABLE DEPTH
RAMP BETWEEN EXISTING AND PROPOSED PCC PAVEMENT
N.T.S.

- SEE HOT-MIX ASPHALT MIXTURE REQUIREMENTS TABLE ON SHEET 34 FOR TEMPORARY PAVEMENT (VARIABLE DEPTH) MIX REQUIREMENTS.
- WHEN TEMPORARY PAVEMENT (VARIABLE DEPTH) IS CONSTRUCTED ABOVE PROPOSED PAVEMENT, A BOND BREAKER SHALL BE INSTALLED BETWEEN PAVEMENTS TO ENSURE A CLEAN REMOVAL OF TEMPORARY PAVEMENT (VARIABLE DEPTH). BOND BREAKER IS INCLUDED IN THE COST OF TEMPORARY PAVEMENT (VARIABLE DEPTH).
- SEE MOT PLANS AND SPECIAL PROVISIONS FOR ADDITIONAL REQUIREMENTS.



TEMPORARY PAVEMENT WIDENING DETAIL
ADJACENT TO EXISTING PCC/HMA
N.T.S.

- CROSS-SLOPE SHALL BE 2% UNLESS DETAILED OTHERWISE.
- SEE HOT-MIX ASPHALT MIXTURE REQUIREMENTS TABLE ON SHEET 34 FOR TEMPORARY PAVEMENT THICKNESS AND MIX REQUIREMENTS.
- REMOVAL OF TEMPORARY PAVEMENT SHALL BE INCLUDED IN THE COST OF TEMPORARY PAVEMENT.
- SEE SPECIAL PROVISIONS FOR ADDITIONAL REQUIREMENTS.



FILE NAME =	sht-staging-general-notes.dgn
MODEL NAME =	Default
PLOT SCALE =	600.0000' / in.
PLOT DATE =	2/20/2024 (11:12:12 AM)

DESIGNED -	BF
DRAWN -	JJM
CHECKED -	MJW
DATE -	09/29/2023

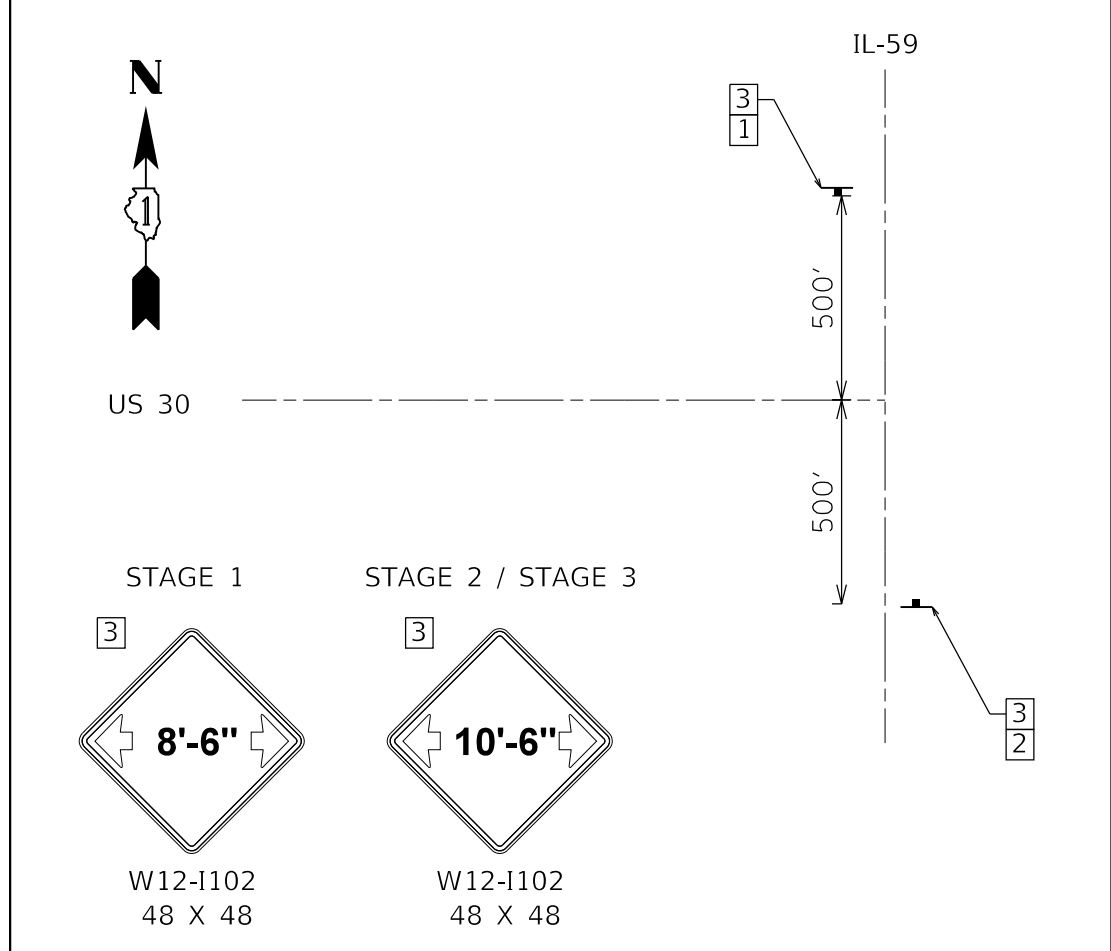
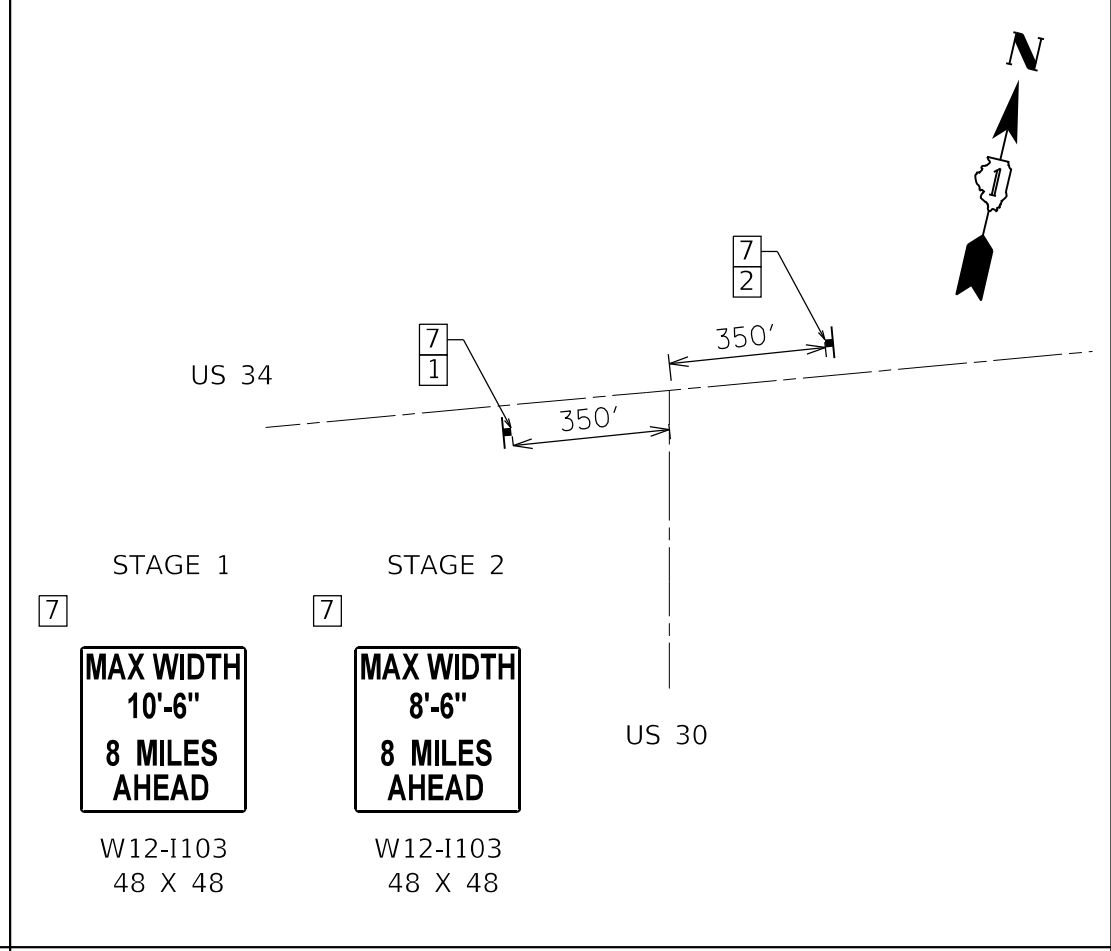
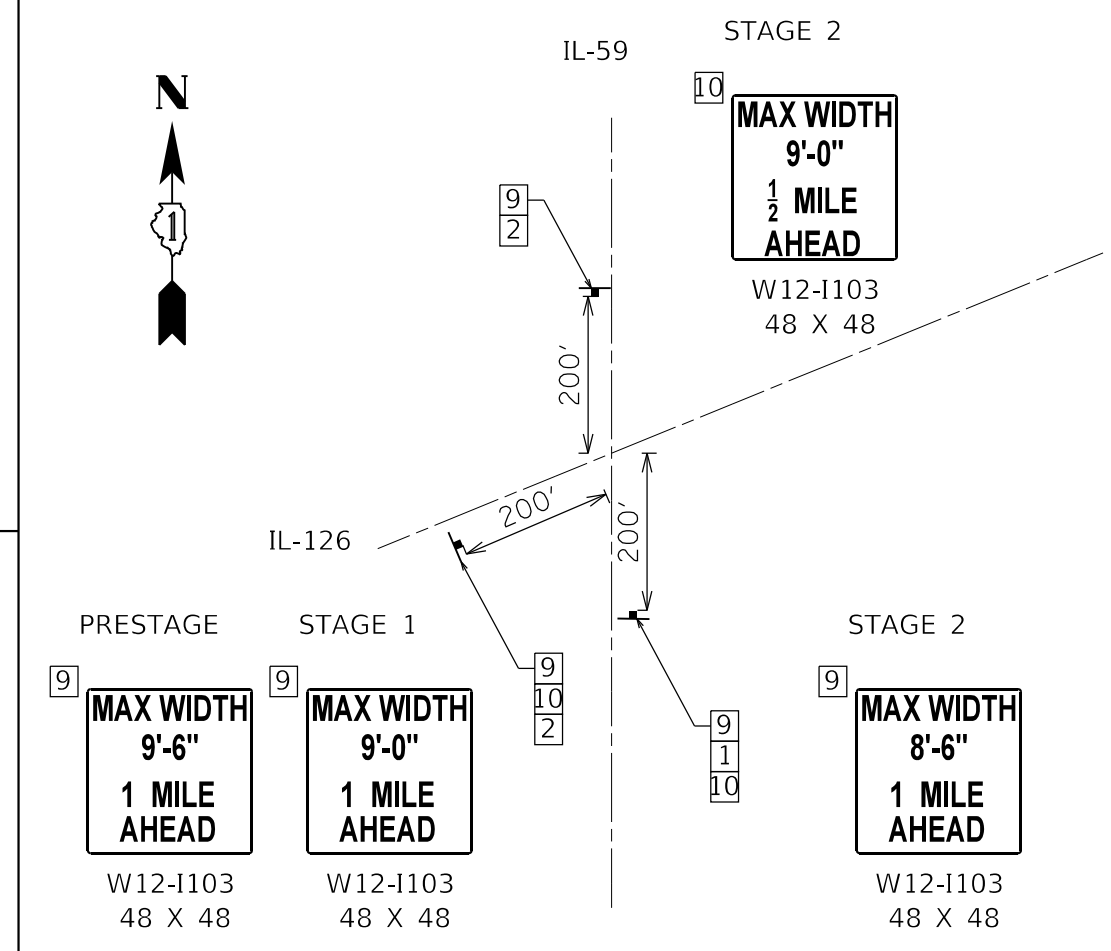
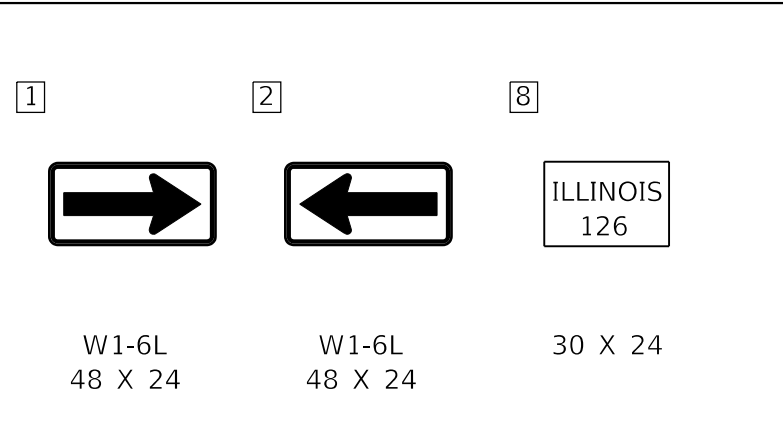
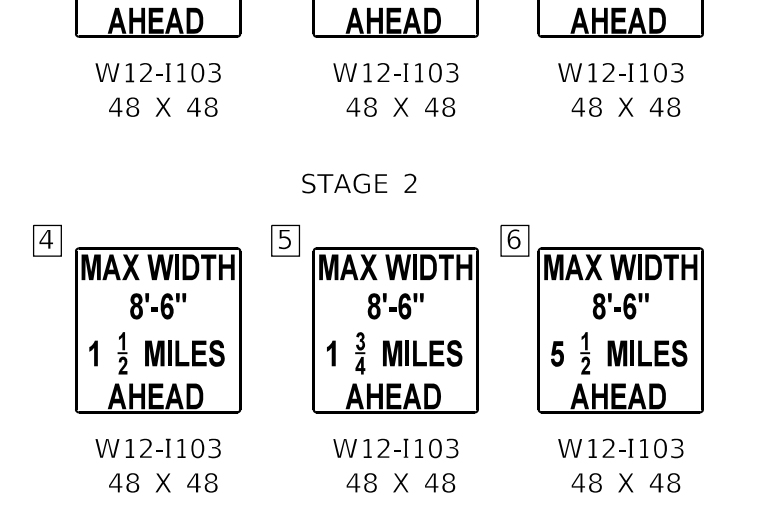
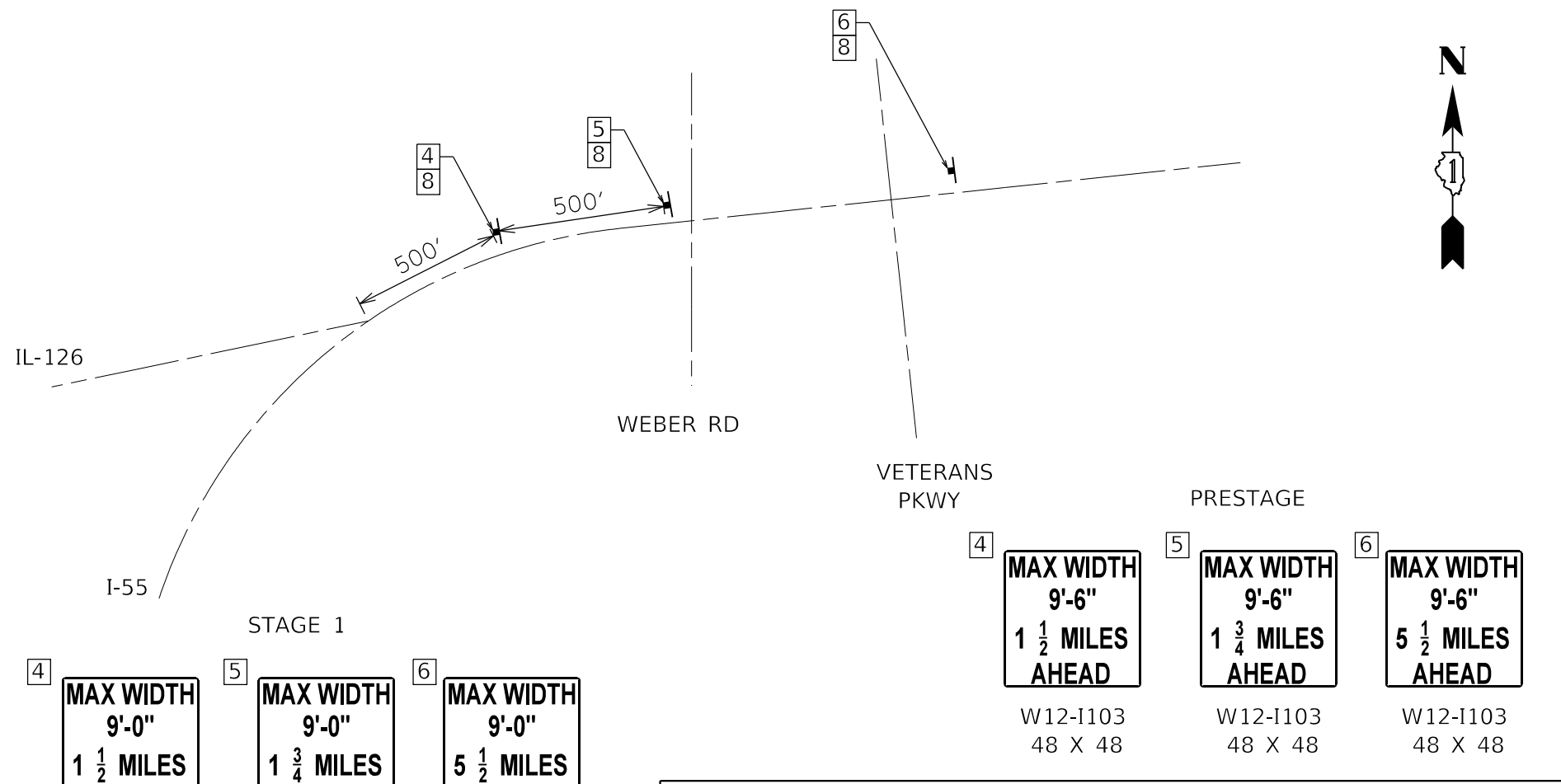
REVISED -	
REVISED -	
REVISED -	
REVISED -	

**STATE OF ILLINOIS
DEPARTMENT OF TRANSPORTATION**

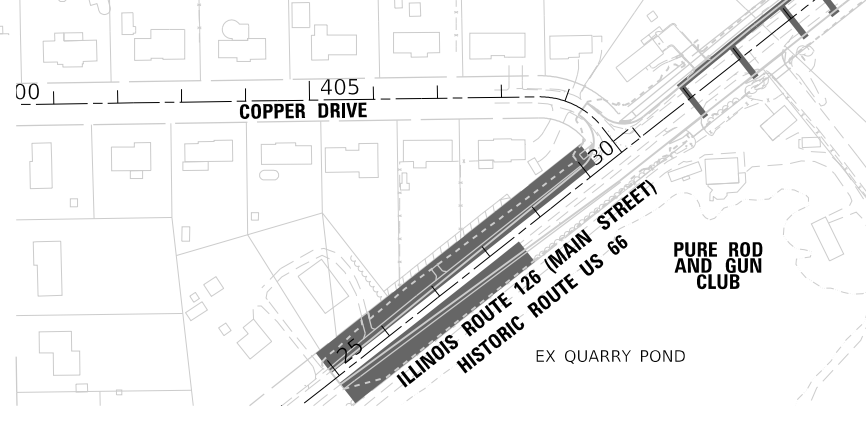
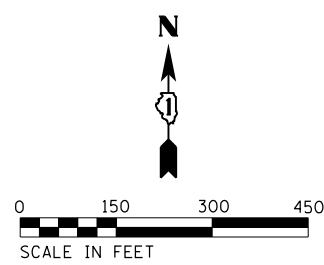
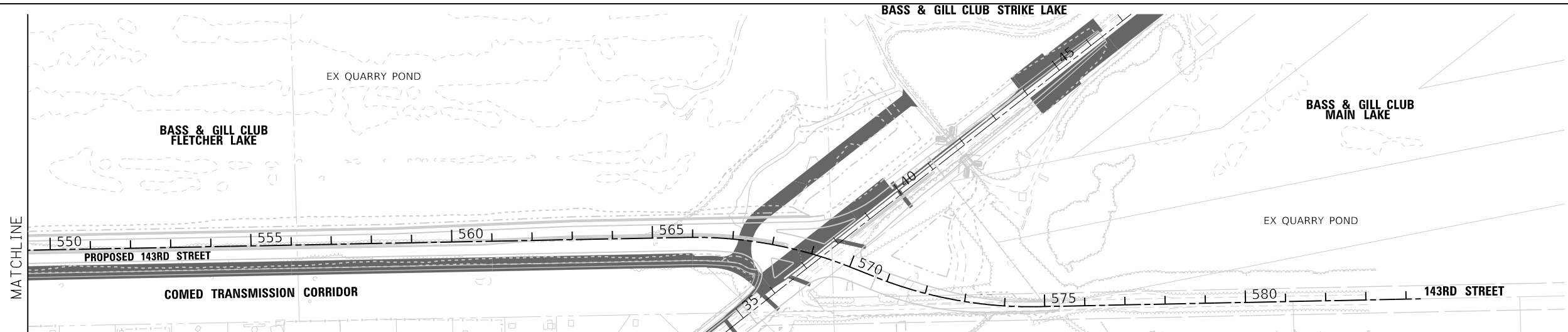
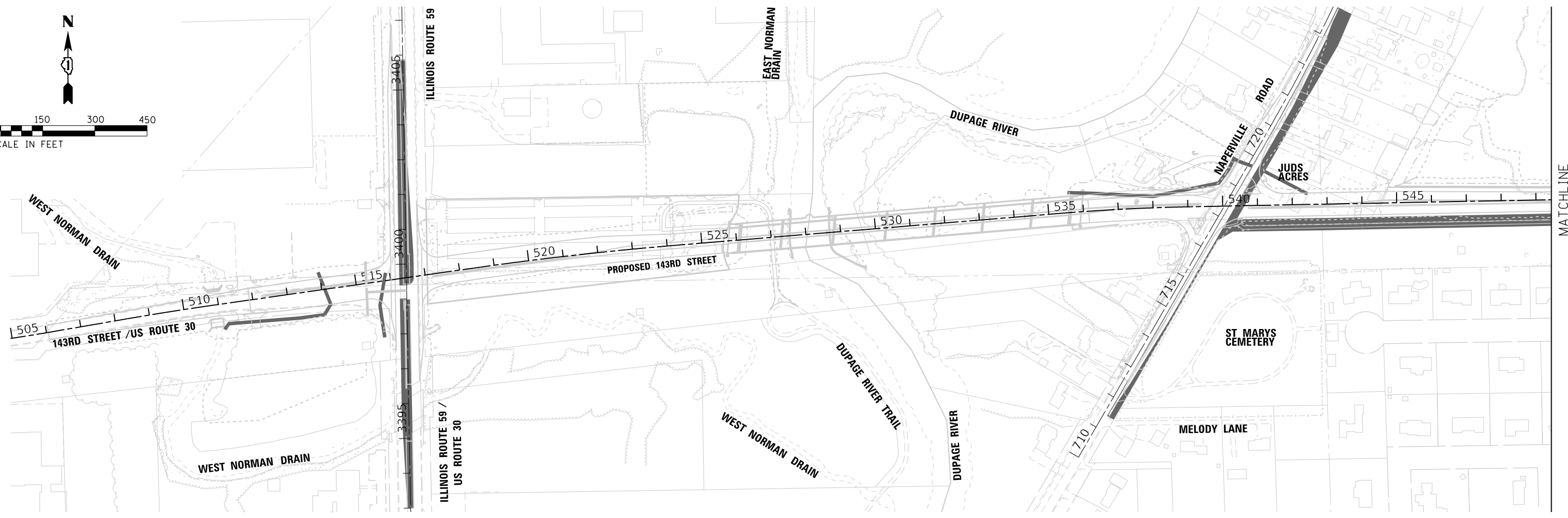
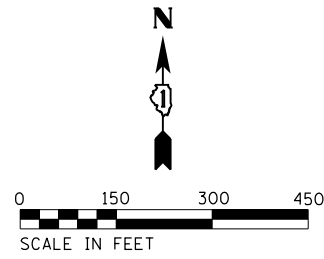
**SUGGESTED SEQUENCE OF CONSTRUCTION
GENERAL NOTES**

SCALE: NTS SHEET 1 OF 1 SHEETS STA. 514+00 TO STA. 520+00

F.A.U. RTE.	SECTION	COUNTY	TOTAL SHEETS	SHEET NO.
0380	06-00040-00-FP	WILL	943	176
CONTRACT NO.			61H34	
ILLINOIS FED. AID PROJECT				



PEN TABLE = Plainfield.Staging.Overview.tbl
 PLOT DRIVER = pdfNOLAYERSbplotfctg



**SUGGESTED SEQUENCE OF CONSTRUCTION
 PRE STAGE**

- ENTIRE PROJECT
1. TREE STUMP REMOVAL OF PROJECT AREA
- 143RD STREET/US ROUTE 30 WEST OF ILLINOIS ROUTE 59
1. INSTALL PROPOSED STORM SEWER
 2. INSTALL PROPOSED WATERMAIN CROSSING
- ILLINOIS ROUTE 59
1. RECONSTRUCT NORTH AND SOUTH MEDIAN PAVEMENT AND MOUNTABLE MEDIAN CLASS B PATCHING
 2. RECONSTRUCT NORTH AND SOUTH MEDIAN PAVEMENT AND MOUNTABLE MEDIAN CLASS B PATCHING
- NAPERVILLE ROAD
1. CONSTRUCT TEMPORARY PAVEMENT TO WIDEN ROADWAY TO THE EAST
 2. INSTALL PROPOSED STORM SEWER
 3. INSTALL CONSTRUCTION ENTRANCES

- 143RD STREET FROM NAPERVILLE ROAD TO ILLINOIS ROUTE 126
1. INSTALL TEMPORARY ACCESS ROADS (MULTI-USE PATH ALIGNMENT)
- ILLINOIS ROUTE 126
1. INSTALL TEMPORARY ACCESS ROAD FOR BASS AND GILL CLUB (WEST LEG OF IL 126 INTERSECTION)
 2. INSTALL CONSTRUCTION ENTRANCE WEST LEG OF INTERSECTION
 3. INSTALL TEMPORARY PAVEMENT ON IL 126 TO WIDEN TO THE WEST
 4. WIDEN SHOULDERS ON NORTH AND SOUTH LEG OF IL 126
 5. INSTALL PROPOSED STORM SEWER

NOTES

1. CONTRACTOR IS TO FILL ALL OPEN AREAS, CREATED BASED ON MEDIAN REPLACEMENT AND ANY WIDENING, AT THE END OF EACH WORK DAY TO ELIMINATE OVERNIGHT DROP-OFFS.

LEGEND



DIRECTORY = L:\Projects\162420-00_143rdDrawRoadway\CADD_Sheets...
 USER NAME = Jeremy Metz



FILE NAME =	shh-staging-overview-prestage-01.dgn	DESIGNED -	CMC	REVISED -	
MODEL NAME =	Default	DRAWN -	CMC	REVISED -	
PLOT SCALE =	300.0136' / 1" =	CHECKED -	MJW	REVISED -	
PLOT DATE =	2/23/2024 - 11:14:52 AM	DATE -	02/21/2022	REVISED -	

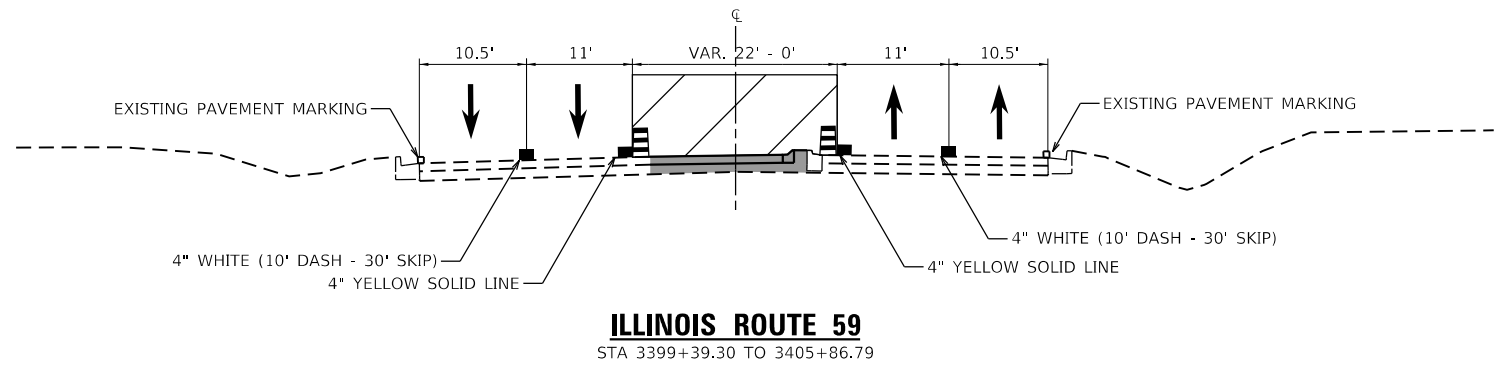
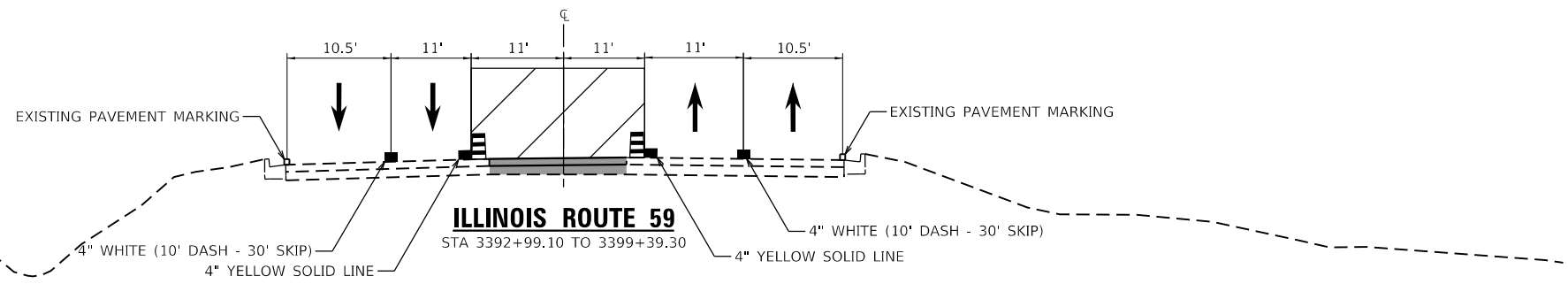
**STATE OF ILLINOIS
 DEPARTMENT OF TRANSPORTATION**

**SUGGESTED SEQUENCE OF CONSTRUCTION
 PRE-STAGE OVERVIEW**

SCALE: 1"=150' SHEET 1 OF 27 SHEETS STA. TO STA.

F.A.U. RTE.	SECTION	COUNTY	TOTAL SHEETS	SHEET NO.
0380	06-00040-00-FP	WILL	943	178
CONTRACT NO. 61H34				

ILLINOIS FED. AID PROJECT



- MOT LEGEND**
- DRUM OR TYPE II BARRICADE WITH STEADY-BURN LIGHT (50' C-C TYP.; 20' C-C ON TAPERS AND 15' CURVES)
 - VERTICAL PANEL WITH STEADY-BURN LIGHT (50' C-C TYP.; 25' C-C ON TAPERS AND CURVES)
 - TEMPORARY PAVEMENT MARKING LINE
 - DIRECTION OF TRAFFIC
 - WORK ZONE
 - PROPOSED PAVEMENT (CONSTRUCTED THIS STAGE)
 - TEMPORARY PAVEMENT (CONSTRUCTED THIS STAGE)
 - PROPOSED PAVEMENT OR TEMPORARY PAVEMENT (CONSTRUCTED PREVIOUS STAGE)

- NOTES:**
- MEDIAN WORK ON ILLINOIS ROUTE 59 SHALL BE COMPLETED UTILIZING APPLICABLE IDOT STANDARDS INCLUDING, BUT NOT LIMITED TO, 701502, 701601, AND 701602.
 - ILLINOIS ROUTE 59 WORK SHALL ONLY BE PERMITTED DURING OFF PEAK HOURS AS DEFINED IN THE SPECIAL PROVISIONS KEEPING ARTERIAL ROADWAYS OPEN TO TRAFFIC (LANE CLOSURES ONLY)



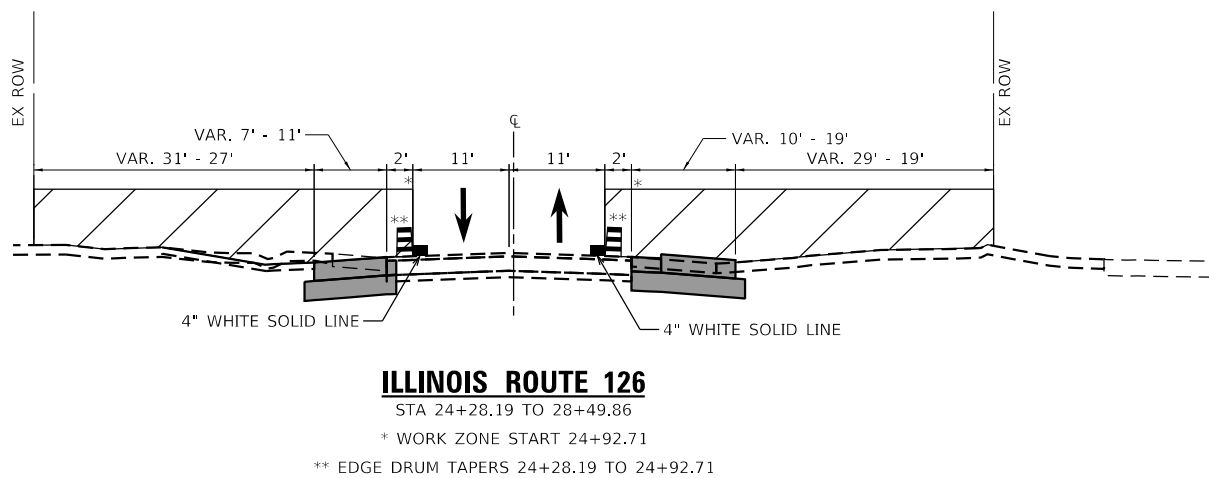
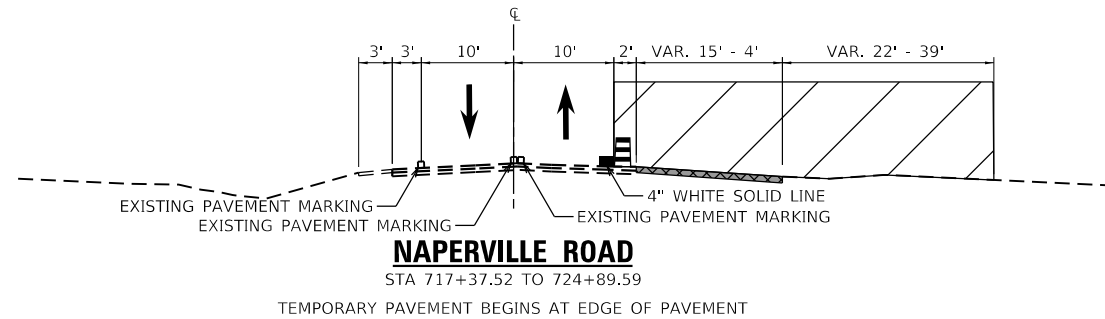
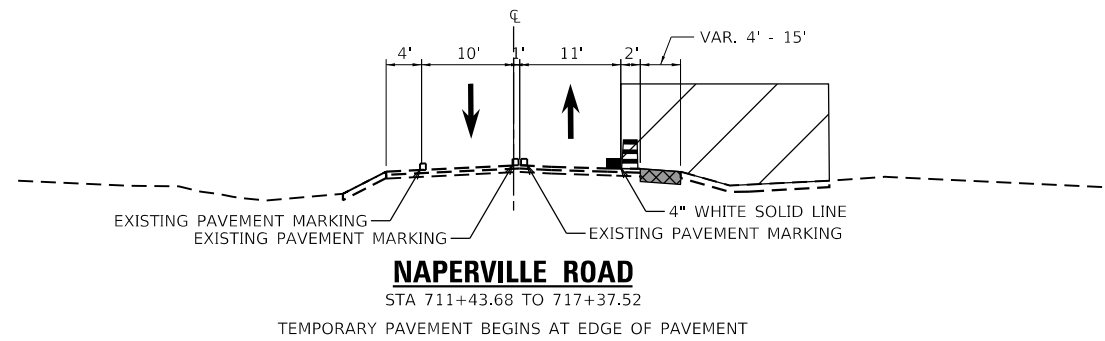
FILE NAME = sht-staging-tp-prestage-01.dgn	DESIGNED - BF	REVISED -
MODEL NAME = Default	DRAWN - ZE	REVISED -
PLOT SCALE = 20,0027' / in.	CHECKED - JMS	REVISED -
PLOT DATE = 2/23/2024 (11:14:53 AM)	DATE - 09/29/2023	REVISED -

**STATE OF ILLINOIS
DEPARTMENT OF TRANSPORTATION**









**STAGING TYPICAL SECTIONS
PRE STAGE - ILLINOIS ROUTE 59**

SCALE: 1"=10' SHEET 2 OF 27 SHEETS STA. TO STA.

F.A. PRE-STAGE - ILLINOIS ROUTE 59	COUNTY	TOTAL SHEETS	SHEET NO.
0380	WILL	943	179
CONTRACT NO. 61H34		ILLINOIS FED. AID PROJECT	



MOT LEGEND

-  DRUM OR TYPE II BARRICADE WITH STEADY-BURN LIGHT (50' C-C TYP.; 20' C-C ON TAPERS AND 15' CURVES)
-  VERTICAL PANEL WITH STEADY-BURN LIGHT (50' C-C TYP.; 25' C-C ON TAPERS AND CURVES)
-  TEMPORARY PAVEMENT MARKING LINE
-  DIRECTION OF TRAFFIC
-  WORK ZONE
-  PROPOSED PAVEMENT (CONSTRUCTED THIS STAGE)
-  TEMPORARY PAVEMENT (CONSTRUCTED THIS STAGE)
-  PROPOSED PAVEMENT OR TEMPORARY PAVEMENT (CONSTRUCTED PREVIOUS STAGE)

- NOTES:
1. CONTRACTOR SHALL LIMIT WORK TO ONE SIDE OF THE ROADWAY AT A TIME. WORKING ON BOTH SIDES OF THE ROADWAY CONCURRENTLY SHALL NOT BE PERMITTED.



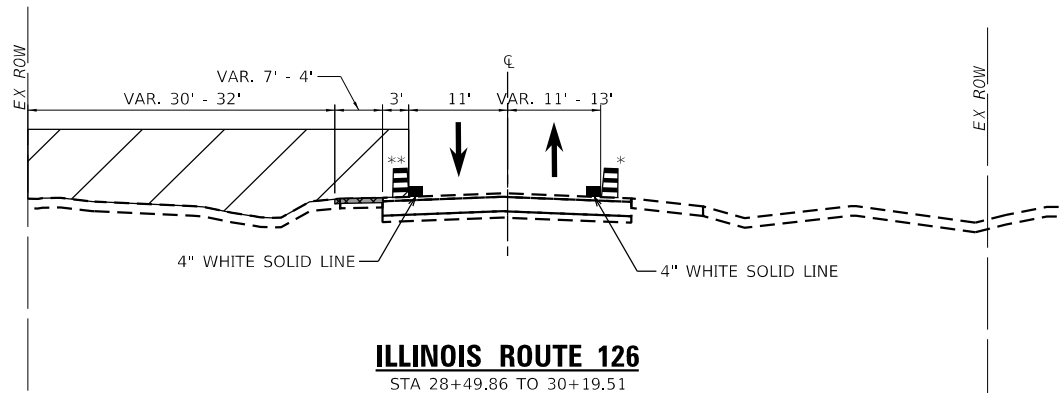
FILE NAME = sht-staging-tp-prestage-02.dgn	DESIGNED - BF	REVISED -
MODEL NAME = Default	DRAWN - ZE	REVISED -
PLOT SCALE = 20,0000' / 1in.	CHECKED - JMS	REVISED -
PLOT DATE = 2/23/2024 (11:14:54 AM)	DATE - 09/29/2023	REVISED -

STATE OF ILLINOIS
DEPARTMENT OF TRANSPORTATION

STAGING TYPICAL SECTIONS
PRE STAGE - NAPERVILLE ROAD/ ILLINOIS ROUTE 126

SCALE: 1"=10' SHEET 3 OF 27 SHEETS STA. TO STA.

F.A.U. RTE.	SECTION	COUNTY	TOTAL SHEETS	SHEET NO.
0380	06-00040-00-FP	WILL	943	180
ILLINOIS FED. AID PROJECT			CONTRACT NO. 61H34	



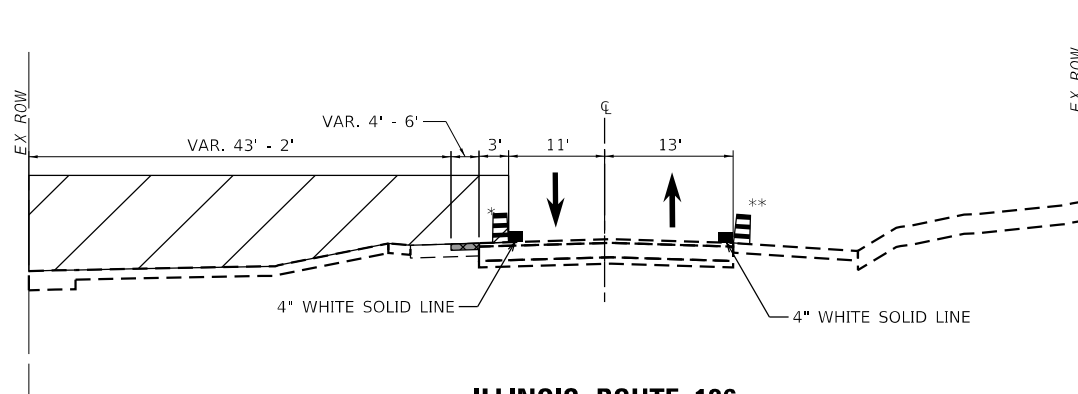
ILLINOIS ROUTE 126

STA 28+49.86 TO 30+19.51

* EDGE DRUM TAPER FROM 28+49.86 TO 29+17.38

** EDGE DRUM TAPER FROM 30+19.65 TO 30+40.59

TEMPORARY PAVEMENT BEGINS AT EDGE OF PAVEMENT



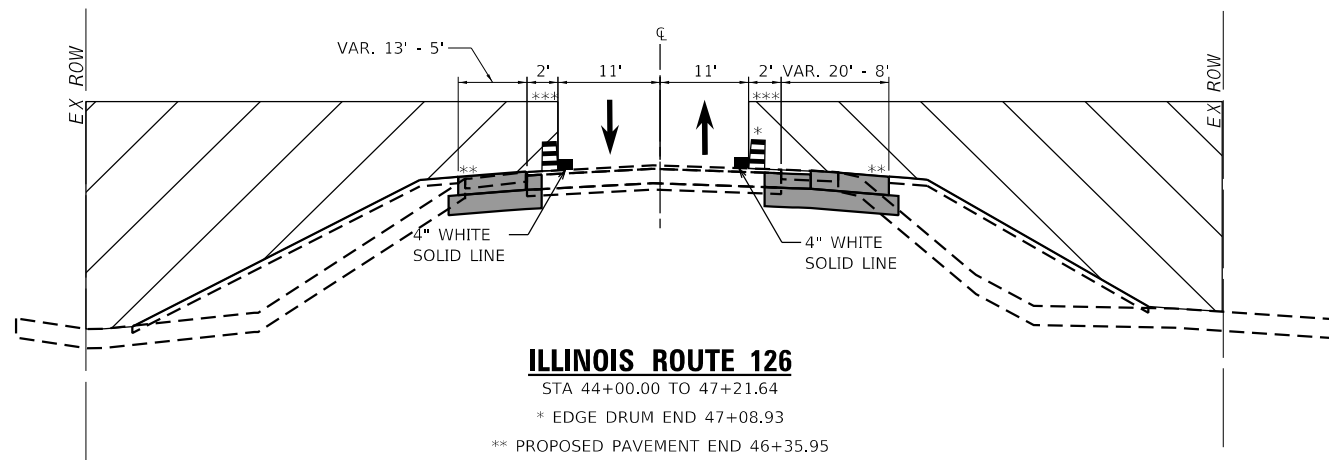
ILLINOIS ROUTE 126

STA 36+40.47 TO 44+00.00

* EDGE DRUM TAPER FROM 36+09.50 TO 36+40.47

** EDGE DRUM TAPER FROM 43+22.12 TO 44+00.00

TEMPORARY PAVEMENT BEGINS AT EDGE OF PAVEMENT



ILLINOIS ROUTE 126









STA 44+00.00 TO 47+21.64

* EDGE DRUM END 47+08.93

** PROPOSED PAVEMENT END 46+35.95

*** WORK ZONE END 46+46.00

MOT LEGEND

-  DRUM OR TYPE II BARRICADE WITH STEADY-BURN LIGHT (50' C-C TYP.; 20' C-C ON TAPERS AND 15' CURVES)
-  VERTICAL PANEL WITH STEADY-BURN LIGHT (50' C-C TYP.; 25' C-C ON TAPERS AND CURVES)
-  TEMPORARY PAVEMENT MARKING LINE
-  DIRECTION OF TRAFFIC
-  WORK ZONE
-  PROPOSED PAVEMENT (CONSTRUCTED THIS STAGE)
-  TEMPORARY PAVEMENT (CONSTRUCTED THIS STAGE)
-  PROPOSED PAVEMENT OR TEMPORARY PAVEMENT (CONSTRUCTED PREVIOUS STAGE)

- NOTES:
1. CONTRACTOR SHALL LIMIT WORK TO ONE SIDE OF THE ROADWAY AT A TIME. WORKING ON BOTH SIDES OF THE ROADWAY CONCURRENTLY SHALL NOT BE PERMITTED.



FILE NAME = sht-staging-tp-prestage-03.dgn
MODEL NAME = Default
PLOT SCALE = 20,0000' / in.
PLOT DATE = 2/23/2024 (11:14:55 AM)

DESIGNED - BF
DRAWN - ZE
CHECKED - JMS
DATE - 09/29/2023

REVISED -
REVISED -
REVISED -
REVISED -

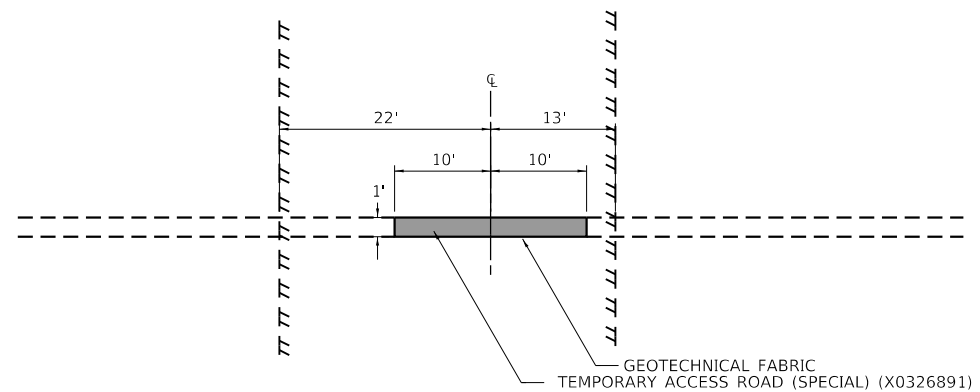
STATE OF ILLINOIS
DEPARTMENT OF TRANSPORTATION

STAGING TYPICAL SECTIONS
PRE STAGE - ILLINOIS ROUTE 126

SCALE: 1"=10'

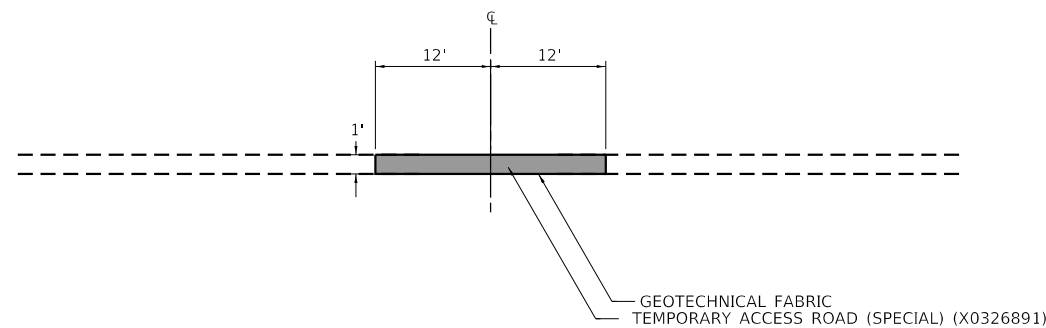
SHEET 4 OF 27 SHEETS STA. TO STA.

F.A.U. RTE.	SECTION	COUNTY	TOTAL SHEETS	SHEET NO.
0380	06-00040-00-FP	WILL	943	181
ILLINOIS FED. AID PROJECT			CONTRACT NO. 61H34	



TEMPORARY ACCESS









STA 540+00.00 TO 566+00.00



TEMPORARY ACCESS

STA 37+00.00 TO 41+50.00

MOT LEGEND

-  DRUM OR TYPE II BARRICADE WITH STEADY-BURN LIGHT (50' C-C TYP.; 20' C-C ON TAPERS AND 15' CURVES)
-  VERTICAL PANEL WITH STEADY-BURN LIGHT (50' C-C TYP.; 25' C-C ON TAPERS AND CURVES)
-  TEMPORARY PAVEMENT MARKING LINE
-  DIRECTION OF TRAFFIC
-  WORK ZONE
-  PROPOSED PAVEMENT (CONSTRUCTED THIS STAGE)
-  TEMPORARY PAVEMENT (CONSTRUCTED THIS STAGE)
-  PROPOSED PAVEMENT OR TEMPORARY PAVEMENT (CONSTRUCTED PREVIOUS STAGE)



FILE NAME = site-staging-tp-prestage-04.dgn	DESIGNED - BF	REVISED -
MODEL NAME = Default	DRAWN - ZE	REVISED -
PLOT SCALE = 20,0000' / in.	CHECKED - JMS	REVISED -
PLOT DATE = 2/23/2024 (11:14:56 AM)	DATE - 09/29/2023	REVISED -

**STATE OF ILLINOIS
DEPARTMENT OF TRANSPORTATION**

**STAGING TYPICAL SECTIONS
PRE STAGE - TEMPORARY ACCESS**

SCALE: 1"=10' SHEET 5 OF 27 SHEETS STA. TO STA.

F.A.U. RTE.	SECTION	COUNTY	TOTAL SHEETS	SHEET NO.
0380	06-00040-00-FP	WILL	943	182
ILLINOIS FED. AID PROJECT			CONTRACT NO. 61H34	

PLOT DRIVER
 PLOT DRIVER

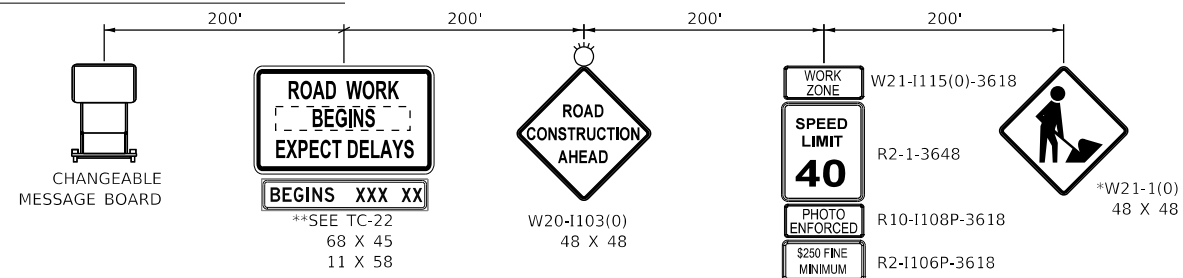
MOT LEGEND

- 1 TYPE III BARRICADE WITH STEADY-BURN LIGHT.
- TEMPORARY EDGE STRIPE WITH DRUMS OR TY II BARRICADES OR VERTICAL PANELS
- DIRECTION OF TRAFFIC
- WORK ZONE
- PROPOSED PAVEMENT (CONSTRUCTED THIS STAGE)

- TEMPORARY PAVEMENT (CONSTRUCTED THIS STAGE)
- PROPOSED PAVEMENT OR TEMPORARY PAVEMENT (CONSTRUCTED PREVIOUS STAGE)
- PROPOSED STORM SEWER ITEM (CONSTRUCTED THIS STAGE)
- PROPOSED STORM SEWER ITEM (CONSTRUCTED PREVIOUS STAGE)

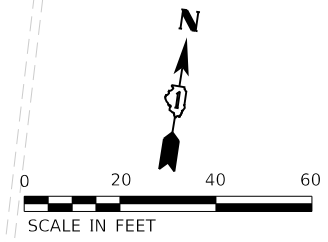
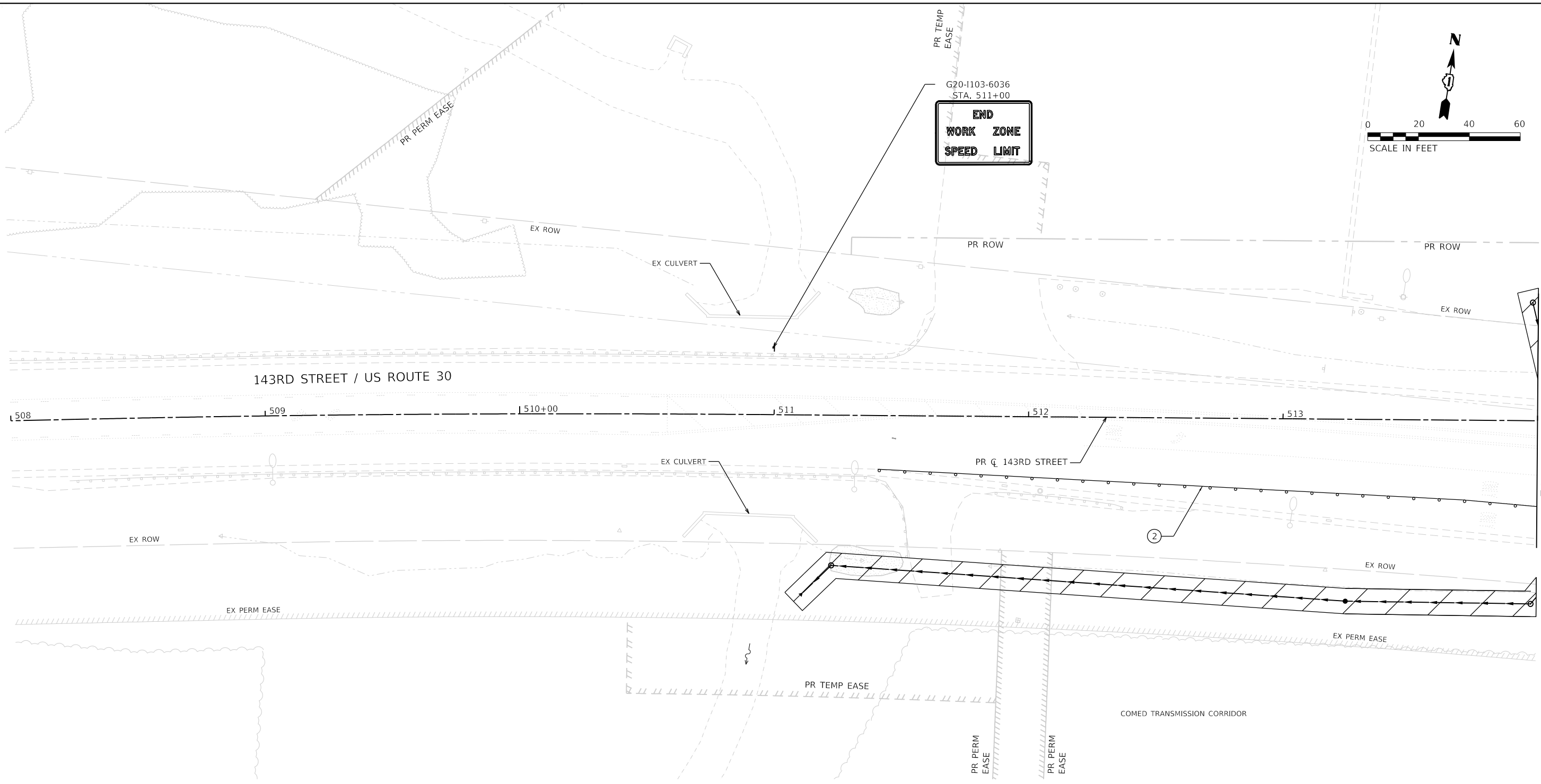
- TEMPORARY PAVEMENT MARKINGS
- 1 4" YELLOW (SOLID)
 - 2 4" WHITE (SOLID)
 - 3 4" WHITE (SKIP-DASH)
 - 4 6" WHITE (DOT-DASH)
 - 5 6" WHITE (SOLID)
 - 6 12" YELLOW (DIAGONALS)
 - 7 12" WHITE (DIAGONALS)
 - 8 24" WHITE (STOP BAR)
 - 9 4" DOUBLE YELLOW (SOLID)
 - 10 LETTERS & SYMBOLS

EASTBOUND 143RD STREET ADVANCED SIGNING



** SIGN TO BE PAID FOR AS TEMPORARY INFORMATION SIGNING. ALL OTHER SIGNS TO BE PAID FOR AS TRAFFIC CONTROL AND PROTECTION, (SPECIAL).

PLACE 100' IN ADVANCE OF WORK ZONE
 * TO BE REMOVED WHEN WORKERS ARE NOT PRESENT FOR MORE THAN ONE HOUR.



DIRECTORY
 USER NAME
 = L:\P\143rd\160240240_143rdDrawRoadway\CADD_Sheets\
 = Jeremy Metz



FILE NAME =	site-staging-prestage-02.dgn	DESIGNED -	BF	REVISED -	
MODEL NAME =	Default	DRAWN -	JJM	REVISED -	
PLOT SCALE =	40,0000' / 1in.	CHECKED -	MJW	REVISED -	
PLOT DATE =	2/23/2024 (11:14:58 AM)	DATE -	09/29/2023	REVISED -	

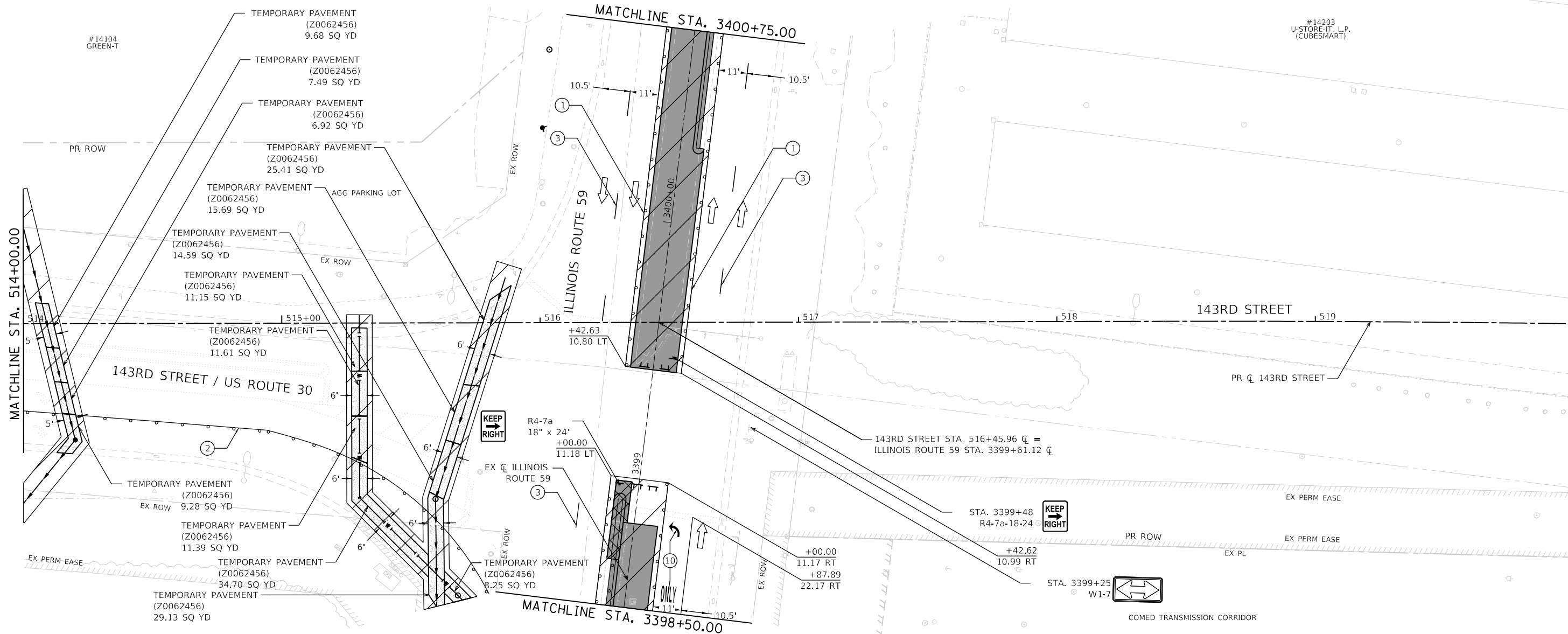
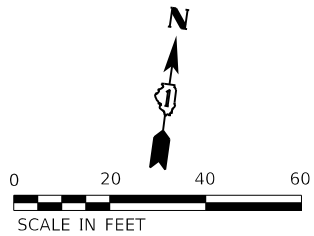
**STATE OF ILLINOIS
 DEPARTMENT OF TRANSPORTATION**

**SUGGESTED SEQUENCE OF CONSTRUCTION
 PRE STAGE - 143RD STREET**

SCALE: 1"=20' SHEET 6 OF 27 SHEETS STA. 508+00 TO STA. 514+00

F.A.U. RTE.	SECTION	COUNTY	TOTAL SHEETS	SHEET NO.
0380	06-00040-00-FP	WILL	943	183
CONTRACT NO. 61H34			ILLINOIS FED. AID PROJECT	

MATCHLINE STA. 514+00.00



MOT LEGEND

- | | | | | | |
|--|--|--|--|--|--------------------------------------|
| | TYPE III BARRICADE WITH STEADY-BURN LIGHT. | | TEMPORARY PAVEMENT (CONSTRUCTED THIS STAGE) | | ① 4" YELLOW (SOLID) |
| | VERTICAL PANELS | | PROPOSED PAVEMENT OR TEMPORARY PAVEMENT (CONSTRUCTED PREVIOUS STAGE) | | ② 4" WHITE (SOLID) |
| | DIRECTION OF TRAFFIC | | PROPOSED STORM SEWER ITEM (CONSTRUCTED THIS STAGE) | | ③ 4" WHITE (10' DASH - 30' SKIP) |
| | WORK ZONE | | PROPOSED STORM SEWER ITEM (CONSTRUCTED PREVIOUS STAGE) | | ④ 6" WHITE (DOT-DASH) |
| | PROPOSED PAVEMENT (CONSTRUCTED THIS STAGE) | | TEMPORARY CONCRETE BARRIER | | ⑤ 6" WHITE (SOLID) |
| | | | TEMPORARY EDGE STRIPE WITH DRUMS OR TY II BARRICADES | | ⑥ 12" YELLOW (DIAGONALS) |
| | | | | | ⑦ 12" WHITE (DIAGONALS) |
| | | | | | ⑧ 24" WHITE (STOP BAR) |
| | | | | | ⑨ 4" DOUBLE YELLOW (SOLID) (11" C-C) |
| | | | | | ⑩ LETTERS & SYMBOLS |
| | | | | | ⑪ 4" WHITE (3' DASH - 9' SKIP) |
| | | | | | ⑫ 4" YELLOW (10' SKIP - 30' DASH) |

NOTES

- ILLINOIS ROUTE 59 NORTH MEDIAN AND ILLINOIS ROUTE 59 SOUTH MEDIAN SHALL NOT BE CONSTRUCTED SIMULTANEOUSLY AND SHALL BE CONSTRUCTED DURING OFF PEAK HOURS.



FILE NAME = sht-staging-prestage-03.dgn
MODEL NAME = Default
PLOT SCALE = 40,0000' / in.
PLOT DATE = 2/23/2024 (11:14:59 AM)

DESIGNED - BF
DRAWN - JJM
CHECKED - MJW
DATE - 09/29/2023

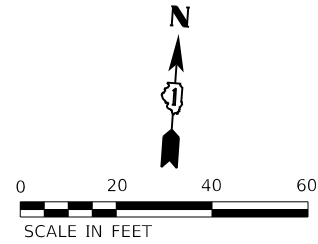
REVISED -
REVISED -
REVISED -
REVISED -

STATE OF ILLINOIS
DEPARTMENT OF TRANSPORTATION

SUGGESTED SEQUENCE OF CONSTRUCTION
PRE STAGE - 143RD STREET

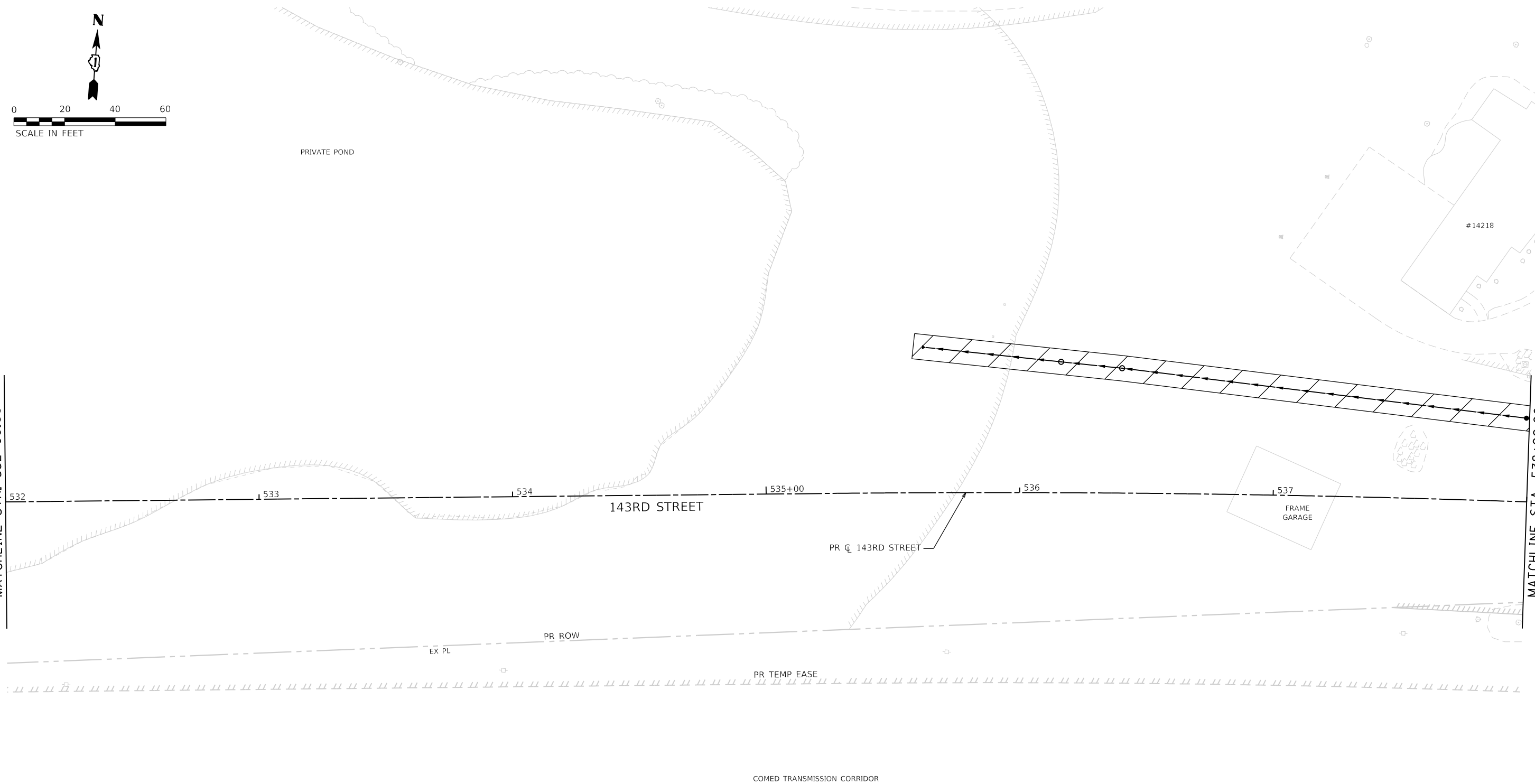
SCALE: 1"=20' SHEET 7 OF 27 SHEETS STA. 514+00 TO STA. 520+00

F.A.U. RTE.	SECTION	COUNTY	TOTAL SHEETS	SHEET NO.
0380	06-00040-00-FP	WILL	943	184
CONTRACT NO. 61H34				
ILLINOIS FED. AID PROJECT				



MATCHLINE STA. 532+00.00

MATCHLINE STA. 538+00.00



MOT LEGEND

- TYPE III BARRICADE WITH STEADY-BURN LIGHT.
- VERTICAL PANELS
- DIRECTION OF TRAFFIC
- WORK ZONE
- PROPOSED PAVEMENT (CONSTRUCTED THIS STAGE)

- TEMPORARY PAVEMENT (CONSTRUCTED THIS STAGE)
- PROPOSED PAVEMENT OR TEMPORARY PAVEMENT (CONSTRUCTED PREVIOUS STAGE)
- PROPOSED STORM SEWER ITEM (CONSTRUCTED THIS STAGE)
- PROPOSED STORM SEWER ITEM (CONSTRUCTED PREVIOUS STAGE)
- TEMPORARY CONCRETE BARRIER
- TEMPORARY EDGE STRIPE WITH DRUMS OR TY II BARRICADES

TEMPORARY PAVEMENT MARKINGS - TYPE IV

- ① 4" YELLOW (SOLID)
- ② 4" WHITE (SOLID)
- ③ 4" WHITE (10' DASH - 30' SKIP)
- ④ 6" WHITE (DOT-DASH)
- ⑤ 6" WHITE (SOLID)
- ⑥ 12" YELLOW (DIAGONALS)
- ⑦ 12" WHITE (DIAGONALS)
- ⑧ 24" WHITE (STOP BAR)
- ⑨ 4" DOUBLE YELLOW (SOLID) (11" C-C)
- ⑩ LETTERS & SYMBOLS
- ⑪ 4" WHITE (3' DASH - 9' SKIP)
- ⑫ 4" YELLOW (10' SKIP - 30' DASH)



FILE NAME =	site-staging-prestage-06.dgn
MODEL NAME =	Default
PLOT SCALE =	40,0000' / 1in.
PLOT DATE =	2/23/2024 (11:18:00 AM)

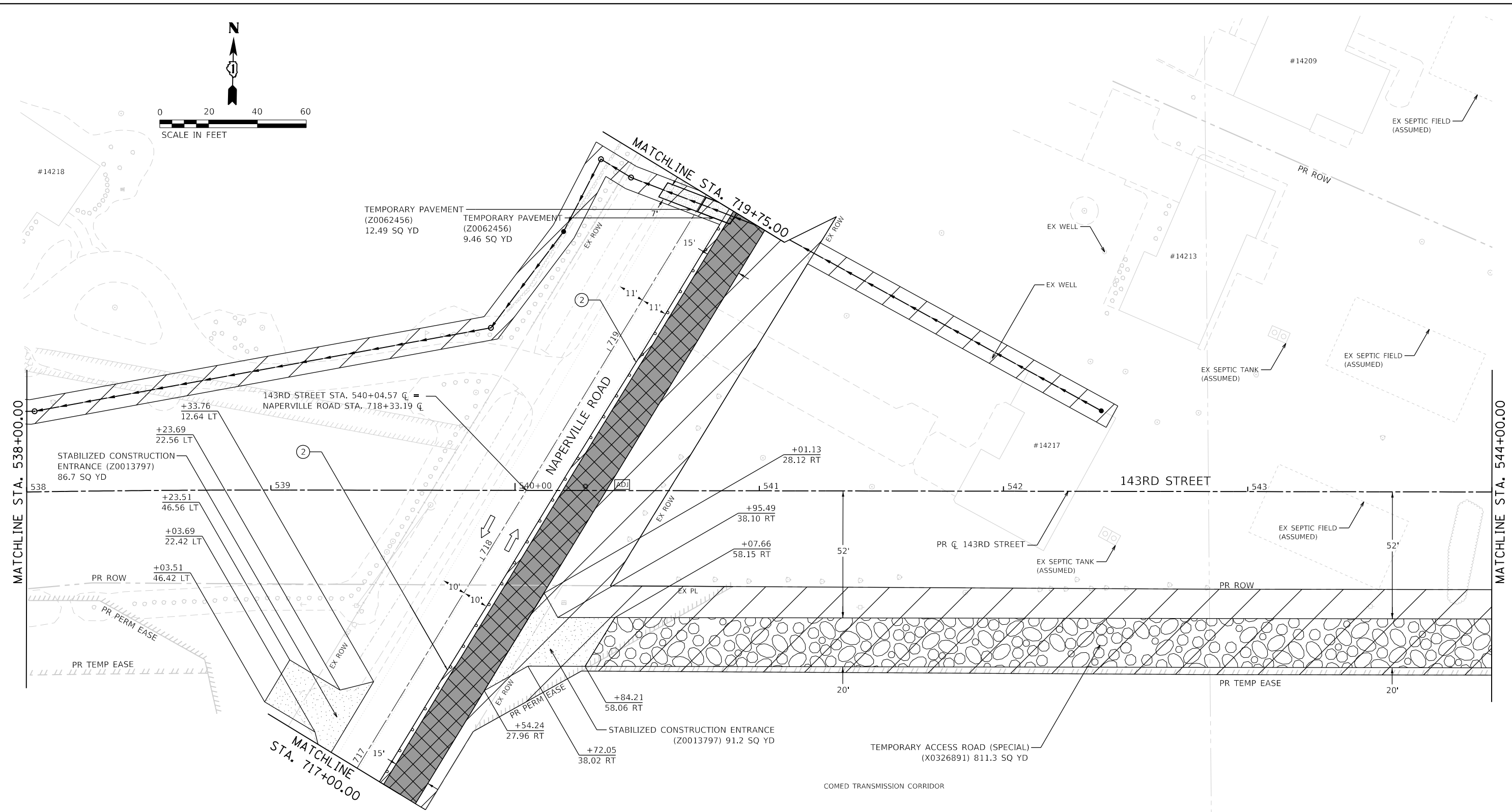
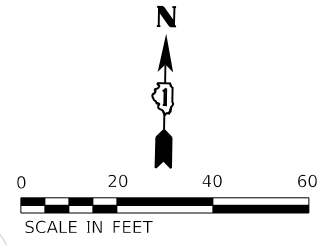
DESIGNED -	BF	REVISED -	
DRAWN -	JJM	REVISED -	
CHECKED -	MJW	REVISED -	
DATE -	09/29/2023	REVISED -	

STATE OF ILLINOIS
DEPARTMENT OF TRANSPORTATION

SUGGESTED SEQUENCE OF CONSTRUCTION
PRE STAGE - 143RD STREET

SCALE: 1"=20' SHEET 8 OF 27 SHEETS STA. 532+00 TO STA. 538+00

F.A.U. RTE.	SECTION	COUNTY	TOTAL SHEETS	SHEET NO.
0380	06-00040-00-FP	WILL	943	185
CONTRACT NO. 61H34			ILLINOIS FED. AID PROJECT	



MOT LEGEND

- TYPE III BARRICADE WITH STEADY-BURN LIGHT.
 - VERTICAL PANELS
 - DIRECTION OF TRAFFIC
 - WORK ZONE
 - PROPOSED PAVEMENT (CONSTRUCTED THIS STAGE)
 - PROPOSED PAVEMENT OR TEMPORARY PAVEMENT (CONSTRUCTED PREVIOUS STAGE)
 - PROPOSED STORM SEWER ITEM (CONSTRUCTED THIS STAGE)
 - PROPOSED STORM SEWER ITEM (CONSTRUCTED PREVIOUS STAGE)
 - TEMPORARY CONCRETE BARRIER
 - TEMPORARY EDGE STRIPE WITH DRUMS OR TY II BARRICADES
- TEMPORARY PAVEMENT MARKINGS - TYPE IV**
- ① 4" YELLOW (SOLID)
 - ② 4" WHITE (SOLID)
 - ③ 4" WHITE (10' DASH - 30' SKIP)
 - ④ 6" WHITE (DOT-DASH)
 - ⑤ 6" WHITE (SOLID)
 - ⑥ 12" YELLOW (DIAGONALS)
 - ⑦ 12" WHITE (DIAGONALS)
 - ⑧ 24" WHITE (STOP BAR)
 - ⑨ 4" DOUBLE YELLOW (SOLID) (11" C-C)
 - ⑩ LETTERS & SYMBOLS
 - ⑪ 4" WHITE (3' DASH - 9' SKIP)
 - ⑫ 4" YELLOW (10' SKIP - 30' DASH)

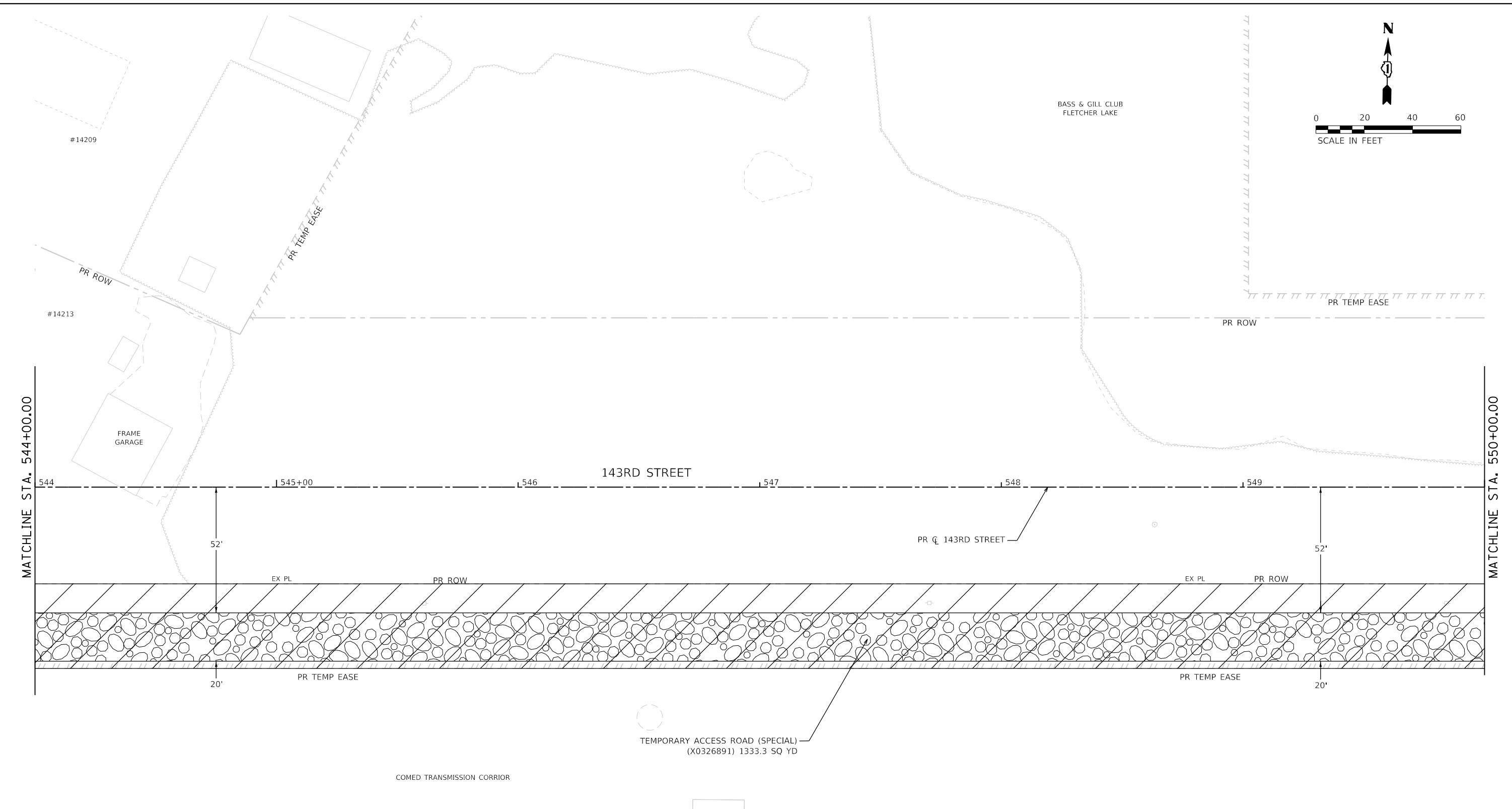


FILE NAME =	shs-staging-prestage-07.dgn	DESIGNED -	BF	REVISED -	
MODEL NAME =	Default	DRAWN -	JJM	REVISED -	
PLOT SCALE =	40,0000' / in.	CHECKED -	MJW	REVISED -	
PLOT DATE =	2/23/2024 (11:18:01 AM)	DATE -	09/29/2023	REVISED -	

**STATE OF ILLINOIS
 DEPARTMENT OF TRANSPORTATION**

SUGGESTED SEQUENCE OF CONSTRUCTION	
PRE STAGE - 143RD STREET	
SCALE: 1"=20'	SHEET 9 OF 27 SHEETS STA. 538+00 TO STA. 544+00

F.A.U. RTE.	SECTION	COUNTY	TOTAL SHEETS	SHEET NO.
0380	06-00040-00-FP	WILL	943	186
CONTRACT NO. 61H34				
ILLINOIS FED. AID PROJECT				



MOT LEGEND		TEMPORARY PAVEMENT MARKINGS - TYPE IV	
	TYPE III BARRICADE WITH STEADY-BURN LIGHT.		① 4" YELLOW (SOLID)
	VERTICAL PANELS		② 4" WHITE (SOLID)
	DIRECTION OF TRAFFIC		③ 4" WHITE (10' DASH - 30' SKIP)
	WORK ZONE		④ 6" WHITE (DOT-DASH)
	PROPOSED PAVEMENT (CONSTRUCTED THIS STAGE)		⑤ 6" WHITE (SOLID)
			⑥ 12" YELLOW (DIAGONALS)
			⑦ 12" WHITE (DIAGONALS)
			⑧ 24" WHITE (STOP BAR)
			⑨ 4" DOUBLE YELLOW (SOLID) (11" C-C)
			⑩ LETTERS & SYMBOLS
			⑪ 4" WHITE (3' DASH - 9' SKIP)
			⑫ 4" YELLOW (10' SKIP - 30' DASH)

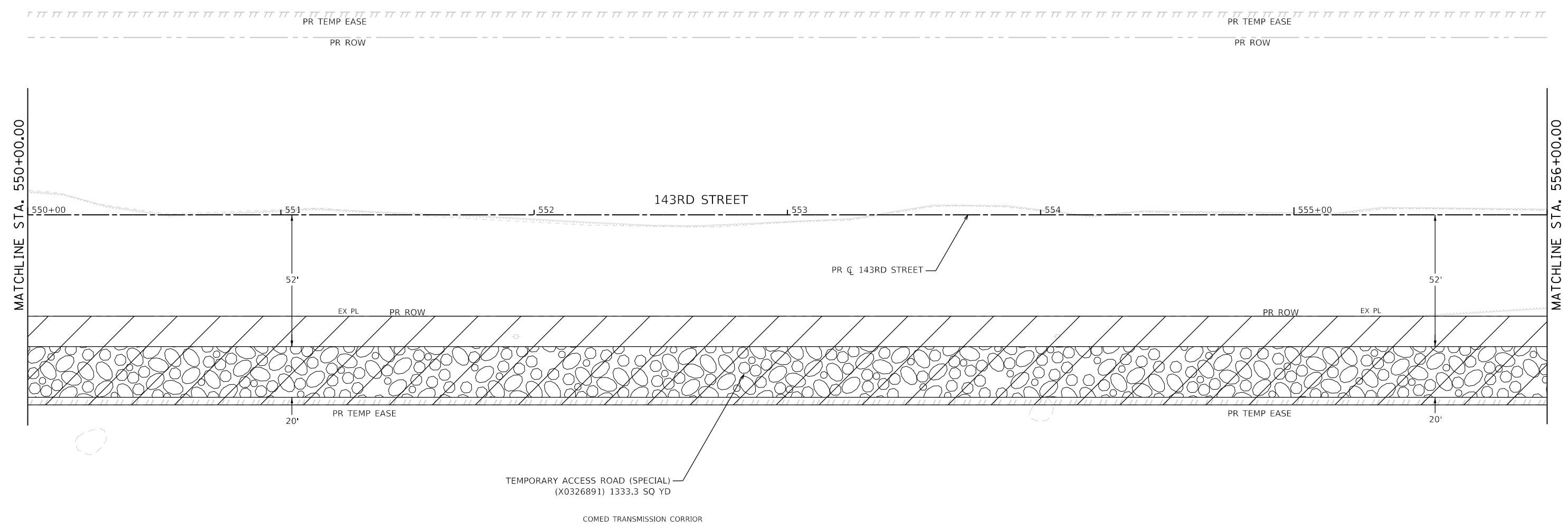
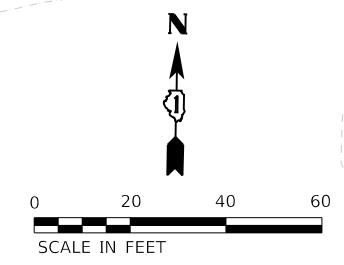
	FILE NAME = sht-staging-prestage-08.dgn	DESIGNED - BF	REVISED -
	MODEL NAME = Default	DRAWN - JJM	REVISED -
	PLOT SCALE = 40,0000' / in.	CHECKED - MJW	REVISED -
	PLOT DATE = 2/23/2024 (11:18:02 AM)	DATE - 09/29/2023	REVISED -

**STATE OF ILLINOIS
DEPARTMENT OF TRANSPORTATION**

SUGGESTED SEQUENCE OF CONSTRUCTION PRE STAGE - 143RD STREET			
SCALE: 1"=20'	SHEET 10	OF 27 SHEETS	STA. 544+00 TO STA. 550+00

F.A.U. RTE.	SECTION	COUNTY	TOTAL SHEETS	SHEET NO.
0380	06-00040-00-FP	WILL	943	187
CONTRACT NO. 61H34			ILLINOIS FED. AID PROJECT	

BASS & GILL CLUB
FLETCHER LAKE



MOT LEGEND		TEMPORARY PAVEMENT MARKINGS - TYPE IV	
	TYPE III BARRICADE WITH STEADY-BURN LIGHT.		① 4" YELLOW (SOLID)
	VERTICAL PANELS		② 4" WHITE (SOLID)
	DIRECTION OF TRAFFIC		③ 4" WHITE (10' DASH - 30' SKIP)
	WORK ZONE		④ 6" WHITE (DOT-DASH)
	PROPOSED PAVEMENT (CONSTRUCTED THIS STAGE)		⑤ 6" WHITE (SOLID)
			⑥ 12" YELLOW (DIAGONALS)
			⑦ 12" WHITE (DIAGONALS)
			⑧ 24" WHITE (STOP BAR)
			⑨ 4" DOUBLE YELLOW (SOLID) (11" C-C)
			⑩ LETTERS & SYMBOLS
			⑪ 4" WHITE (3' DASH - 9' SKIP)
			⑫ 4" YELLOW (10' SKIP - 30' DASH)

FILE NAME = site-staging-prestage-09.dgn	DESIGNED - BF	REVISED -
MODEL NAME = Default	DRAWN - JJM	REVISED -
PLOT SCALE = 40,0000' / in.	CHECKED - MJW	REVISED -
PLOT DATE = 2/23/2024 (11:18:03 AM)	DATE - 09/29/2023	REVISED -


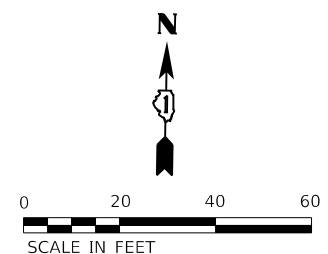
**STATE OF ILLINOIS
DEPARTMENT OF TRANSPORTATION**

**SUGGESTED SEQUENCE OF CONSTRUCTION
PRE STAGE - 143RD STREET**

SCALE: 1"=20' SHEET 11 OF 27 SHEETS STA. 550+00 TO STA. 556+00

F.A.U. RTE.	SECTION	COUNTY	TOTAL SHEETS	SHEET NO.
0380	06-00040-00-FP	WILL	943	188
CONTRACT NO. 61H34			ILLINOIS FED. AID PROJECT	

BASS & GILL CLUB
FLETCHER LAKE



MOT LEGEND

- TYPE III BARRICADE WITH STEADY-BURN LIGHT.
 - VERTICAL PANELS
 - DIRECTION OF TRAFFIC
 - WORK ZONE
 - PROPOSED PAVEMENT (CONSTRUCTED THIS STAGE)
 - TEMPORARY PAVEMENT (CONSTRUCTED THIS STAGE)
 - PROPOSED PAVEMENT OR TEMPORARY PAVEMENT (CONSTRUCTED PREVIOUS STAGE)
 - PROPOSED STORM SEWER ITEM (CONSTRUCTED THIS STAGE)
 - PROPOSED STORM SEWER ITEM (CONSTRUCTED PREVIOUS STAGE)
 - TEMPORARY CONCRETE BARRIER
 - TEMPORARY EDGE STRIPE WITH DRUMS OR TY II BARRICADES
- TEMPORARY PAVEMENT MARKINGS - TYPE IV**
- ① 4" YELLOW (SOLID)
 - ② 4" WHITE (SOLID)
 - ③ 4" WHITE (10' DASH - 30' SKIP)
 - ④ 6" WHITE (DOT-DASH)
 - ⑤ 6" WHITE (SOLID)
 - ⑥ 12" YELLOW (DIAGONALS)
 - ⑦ 12" WHITE (DIAGONALS)
 - ⑧ 24" WHITE (STOP BAR)
 - ⑨ 4" DOUBLE YELLOW (SOLID) (11" C-C)
 - ⑩ LETTERS & SYMBOLS
 - ⑪ 4" WHITE (3' DASH - 9' SKIP)
 - ⑫ 4" YELLOW (10' SKIP - 30' DASH)

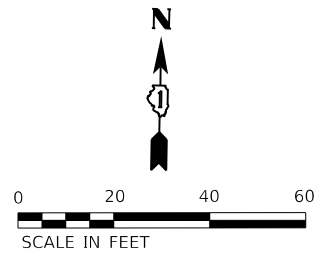
FILE NAME = sht-stagng-prestage-10.dgn	DESIGNED - BF	REVISED -
MODEL NAME = Default	DRAWN - JJM	REVISED -
PLOT SCALE = 40,0000' / in.	CHECKED - MJW	REVISED -
PLOT DATE = 2/23/2024 (11:18:04 AM)	DATE - 09/29/2023	REVISED -

**STATE OF ILLINOIS
DEPARTMENT OF TRANSPORTATION**

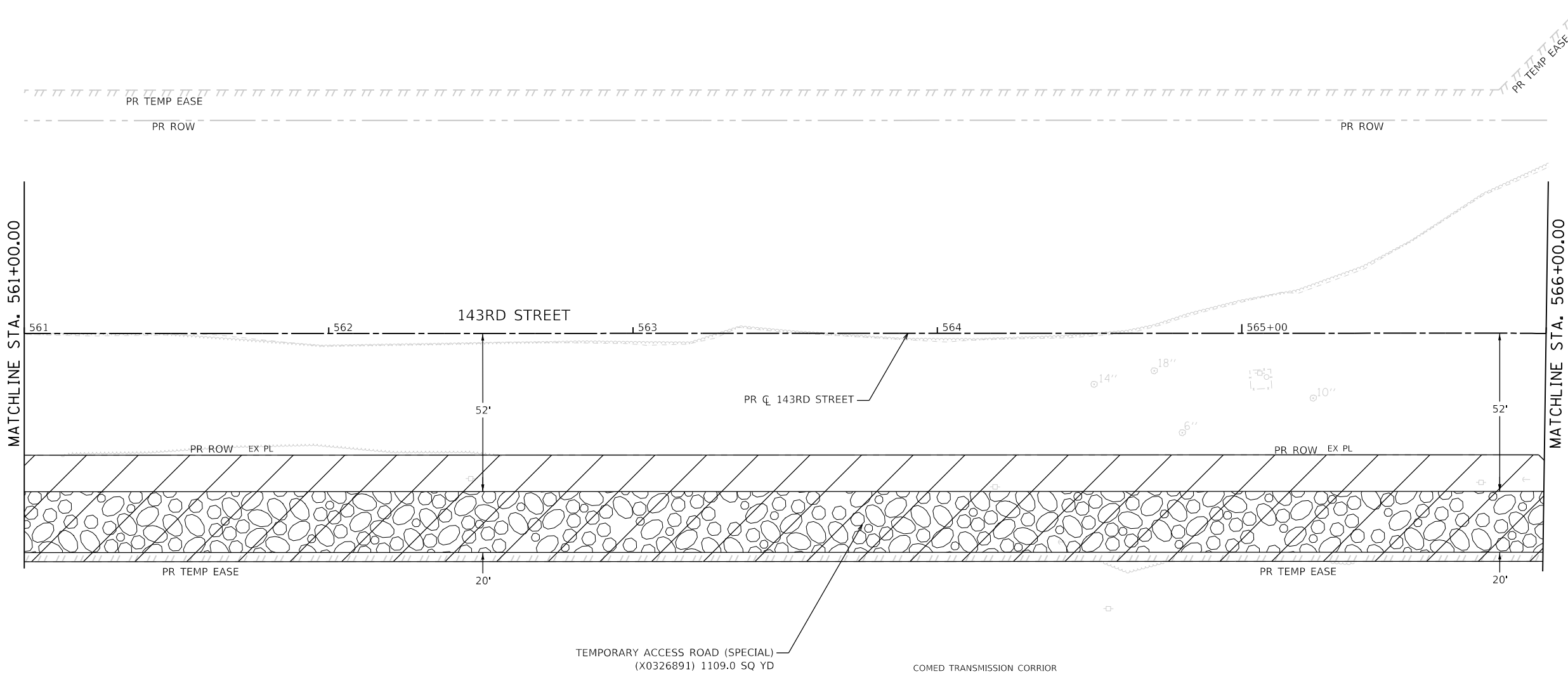
**SUGGESTED SEQUENCE OF CONSTRUCTION
PRE STAGE - 143RD STREET**

SCALE: 1"=20' SHEET 12 OF 27 SHEETS STA. 556+00 TO STA. 561+00

F.A.U. RTE.	SECTION	COUNTY	TOTAL SHEETS	SHEET NO.
0380	06-00040-00-FP	WILL	943	189
CONTRACT NO. 61H34			ILLINOIS FED. AID PROJECT	



BASS & GILL CLUB
FLETCHER LAKE

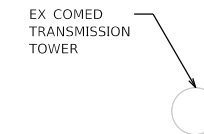


MOT LEGEND

- TYPE III BARRICADE WITH STEADY-BURN LIGHT.
- VERTICAL PANELS
- DIRECTION OF TRAFFIC
- WORK ZONE
- PROPOSED PAVEMENT (CONSTRUCTED THIS STAGE)

- TEMPORARY PAVEMENT (CONSTRUCTED THIS STAGE)
- PROPOSED PAVEMENT OR TEMPORARY PAVEMENT (CONSTRUCTED PREVIOUS STAGE)
- PROPOSED STORM SEWER ITEM (CONSTRUCTED THIS STAGE)
- PROPOSED STORM SEWER ITEM (CONSTRUCTED PREVIOUS STAGE)
- TEMPORARY CONCRETE BARRIER
- TEMPORARY EDGE STRIPE WITH DRUMS OR TY II BARRICADES

- TEMPORARY PAVEMENT MARKINGS - TYPE IV
- ① 4" YELLOW (SOLID)
 - ② 4" WHITE (SOLID)
 - ③ 4" WHITE (10' DASH - 30' SKIP)
 - ④ 6" WHITE (DOT-DASH)
 - ⑤ 6" WHITE (SOLID)
 - ⑥ 12" YELLOW (DIAGONALS)
 - ⑦ 12" WHITE (DIAGONALS)
 - ⑧ 24" WHITE (STOP BAR)
 - ⑨ 4" DOUBLE YELLOW (SOLID) (11" C-C)
 - ⑩ LETTERS & SYMBOLS
 - ⑪ 4" WHITE (3' DASH - 9' SKIP)
 - ⑫ 4" YELLOW (10' SKIP - 30' DASH)



FILE NAME =	sht-stagng-prstg-11.dgn
MODEL NAME =	Default
PLOT SCALE =	40,0000' / 1in.
PLOT DATE =	2/23/2024 (11:18:05 AM)

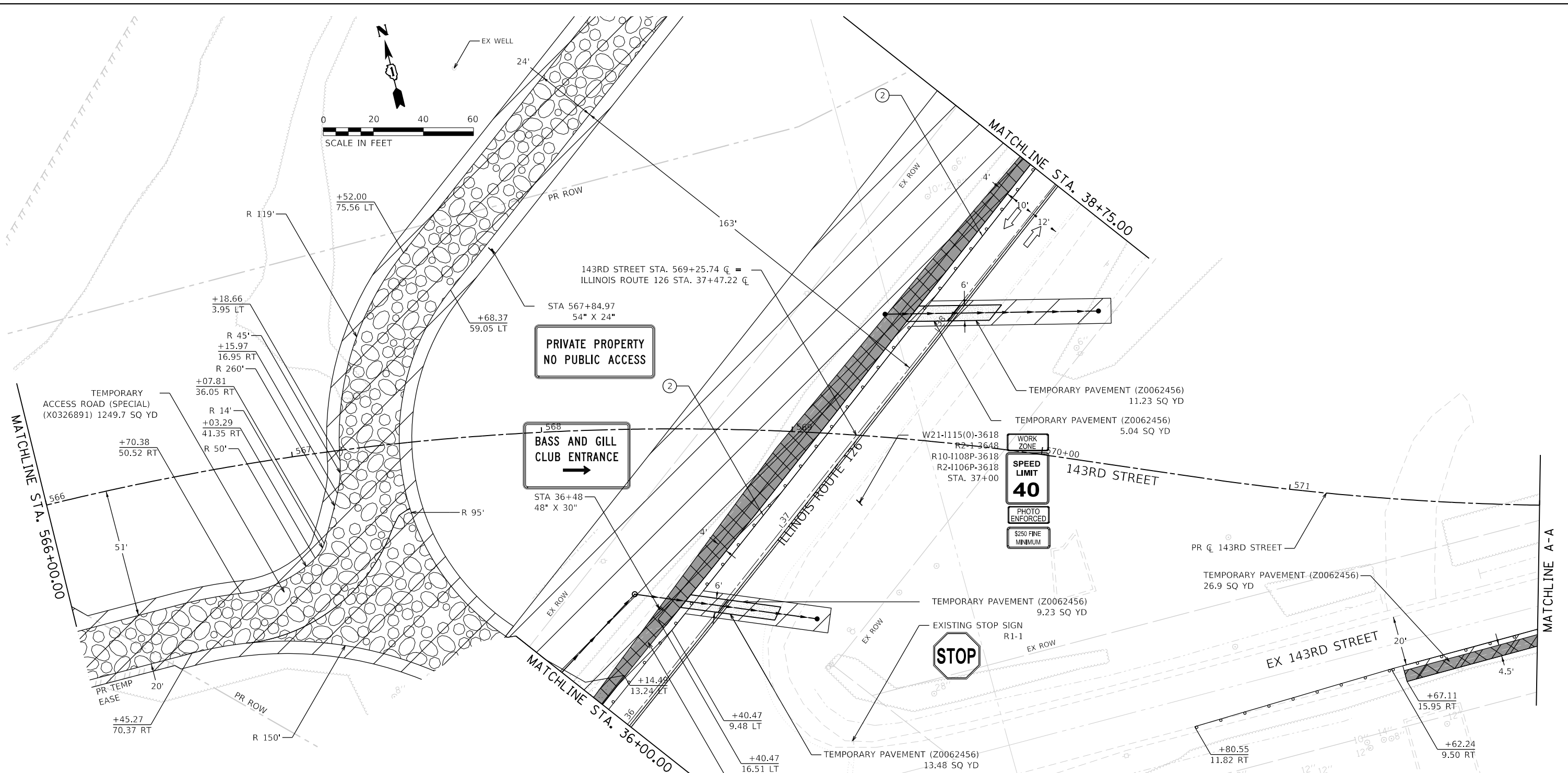
DESIGNED -	BF	REVISED -	
DRAWN -	JJM	REVISED -	
CHECKED -	MJW	REVISED -	
DATE -	09/29/2023	REVISED -	

STATE OF ILLINOIS
DEPARTMENT OF TRANSPORTATION

SUGGESTED SEQUENCE OF CONSTRUCTION
PRE STAGE - 143RD STREET

SCALE: 1"=20' SHEET 13 OF 27 SHEETS STA. 561+00 TO STA. 566+00

F.A.U. RTE.	SECTION	COUNTY	TOTAL SHEETS	SHEET NO.
0380	06-00040-00-FP	WILL	943	190
CONTRACT NO. 61H34			ILLINOIS FED. AID PROJECT	



MOT LEGEND

- TYPE III BARRICADE WITH STEADY-BURN LIGHT.
- VERTICAL PANELS
- DIRECTION OF TRAFFIC
- WORK ZONE
- PROPOSED PAVEMENT (CONSTRUCTED THIS STAGE)
- TEMPORARY PAVEMENT (CONSTRUCTED THIS STAGE)
- PROPOSED PAVEMENT OR TEMPORARY PAVEMENT (CONSTRUCTED PREVIOUS STAGE)
- PROPOSED STORM SEWER ITEM (CONSTRUCTED THIS STAGE)
- PROPOSED STORM SEWER ITEM (CONSTRUCTED PREVIOUS STAGE)
- TEMPORARY CONCRETE BARRIER
- TEMPORARY EDGE STRIPE WITH DRUMS OR TY II BARRICADES

TEMPORARY PAVEMENT MARKINGS - TYPE IV

- ① 4" YELLOW (SOLID)
- ② 4" WHITE (SOLID)
- ③ 4" WHITE (10' DASH - 30' SKIP)
- ④ 6" WHITE (DOT-DASH)
- ⑤ 6" WHITE (SOLID)
- ⑥ 12" YELLOW (DIAGONALS)
- ⑦ 12" WHITE (DIAGONALS)
- ⑧ 24" WHITE (STOP BAR)
- ⑨ 4" DOUBLE YELLOW (SOLID) (11" C-C)
- ⑩ LETTERS & SYMBOLS
- ⑪ 4" WHITE (3' DASH - 9' SKIP)
- ⑫ 4" YELLOW (10' SKIP - 30' DASH)

TEMPORARY PAVEMENT (Z0062456)

- 230.6 SQ YD
- 16.51 LT
- 13.48 SQ YD
- 9.23 SQ YD
- 5.04 SQ YD
- 11.23 SQ YD
- 26.9 SQ YD
- 9.50 RT
- 15.95 RT
- 11.82 RT
- 70.37 RT
- 50.52 RT
- 36.05 RT
- 41.35 RT
- 16.95 RT
- 3.95 LT
- 75.56 LT
- 59.05 LT
- 13.24 LT
- 9.48 LT
- 13.24 LT
- 13.24 LT



FILE NAME =	sht-staging-prestage-12.dgn
MODEL NAME =	Default
PLOT SCALE =	40,0000' / 1" =
PLOT DATE =	2/23/2024 (11:18:06 AM)

DESIGNED -	BF
DRAWN -	JJM
CHECKED -	MJW
DATE -	09/29/2023

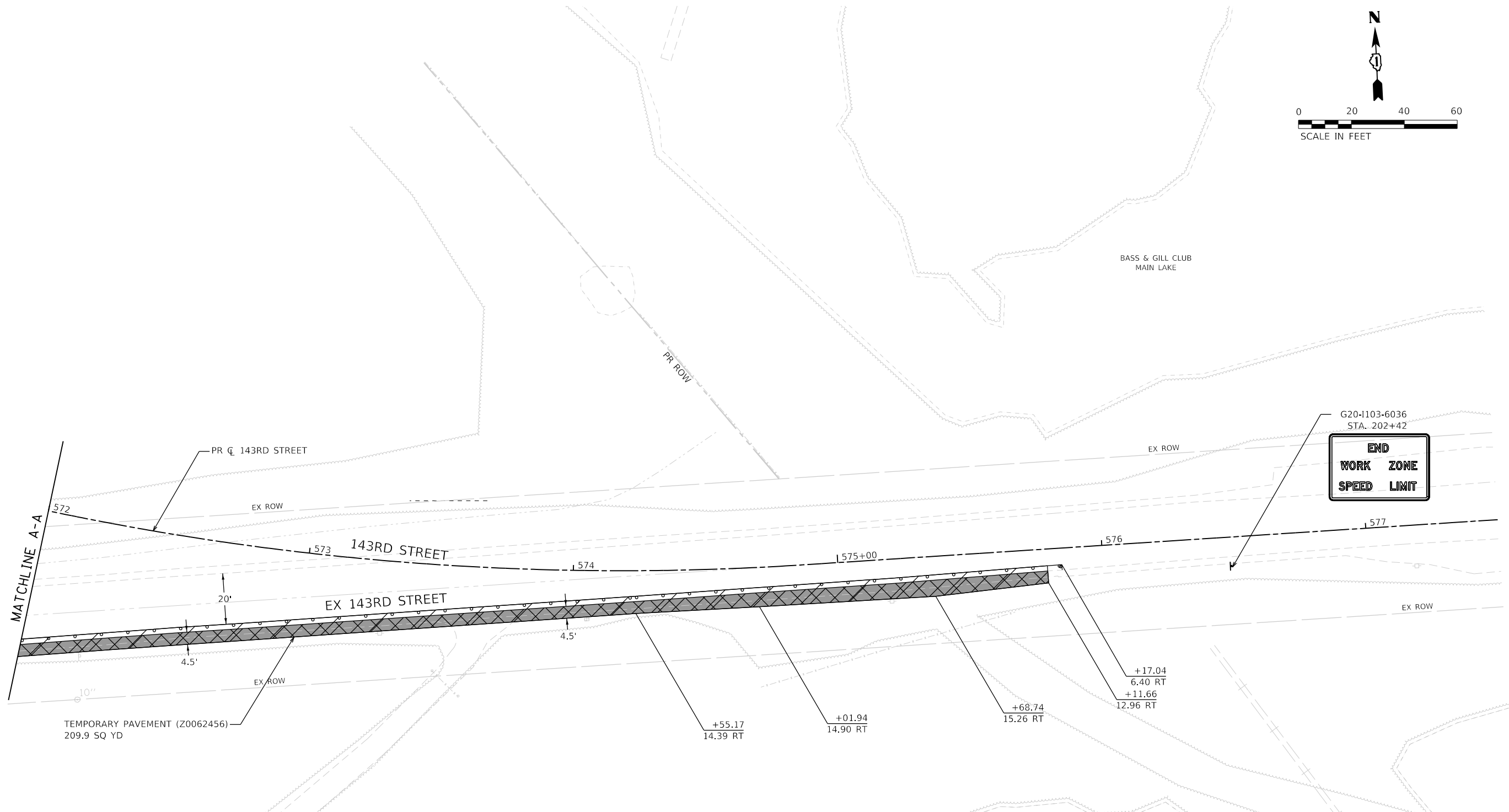
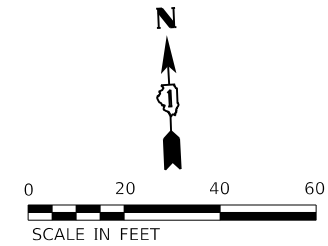
REVISED -	
REVISED -	
REVISED -	
REVISED -	

**STATE OF ILLINOIS
DEPARTMENT OF TRANSPORTATION**

**SUGGESTED SEQUENCE OF CONSTRUCTION
PRE STAGE - 143RD STREET**

SCALE: 1"=20' SHEET 14 OF 27 SHEETS STA. 566+00 TO STA. 572+00

F.A.U. RTE.	SECTION	COUNTY	TOTAL SHEETS	SHEET NO.
0380	06-00040-00-FP	WILL	943	191
CONTRACT NO. 61H34				
ILLINOIS FED. AID PROJECT				



MOT LEGEND

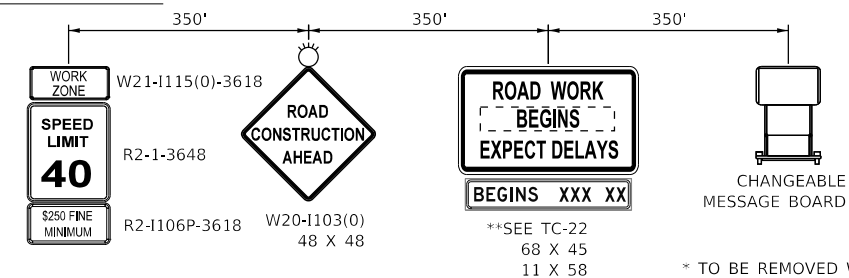
- TYPE III BARRICADE WITH STEADY-BURN LIGHT.
- VERTICAL PANELS
- DIRECTION OF TRAFFIC
- WORK ZONE
- PROPOSED PAVEMENT (CONSTRUCTED THIS STAGE)

- TEMPORARY PAVEMENT (CONSTRUCTED THIS STAGE)
- PROPOSED PAVEMENT OR TEMPORARY PAVEMENT (CONSTRUCTED PREVIOUS STAGE)
- PROPOSED STORM SEWER ITEM (CONSTRUCTED THIS STAGE)
- PROPOSED STORM SEWER ITEM (CONSTRUCTED PREVIOUS STAGE)
- TEMPORARY CONCRETE BARRIER
- TEMPORARY EDGE STRIPE WITH DRUMS OR TY II BARRICADES

TEMPORARY PAVEMENT MARKINGS - TYPE IV

- ① 4" YELLOW (SOLID)
- ② 4" WHITE (SOLID)
- ③ 4" WHITE (10' DASH - 30' SKIP)
- ④ 6" WHITE (DOT-DASH)
- ⑤ 6" WHITE (SOLID)
- ⑥ 12" YELLOW (DIAGONALS)
- ⑦ 12" WHITE (DIAGONALS)
- ⑧ 24" WHITE (STOP BAR)
- ⑨ 4" DOUBLE YELLOW (SOLID) (11" C-C)
- ⑩ LETTERS & SYMBOLS
- ⑪ 4" WHITE (3' DASH - 9' SKIP)
- ⑫ 4" YELLOW (10' SKIP - 30' DASH)

WESTBOUND 143RD STREET ADVANCED SIGNING



* TO BE REMOVED WHEN WORKERS ARE NOT PRESENT FOR MORE THAN ONE HOUR.
 ** SIGN TO BE PAID FOR AS TEMPORARY INFORMATION SIGNING (Z0030850). ALL OTHER SIGNS TO BE PAID FOR AS TRAFFIC CONTROL AND PROTECTION, (SPECIAL) (X7010216).



FILE NAME = sht-staging-prestage-12a.dgn
 MODEL NAME = Default
 PLOT SCALE = 40,0000' / in.
 PLOT DATE = 2/23/2024 (11:18:07 AM)

DESIGNED - BF
 DRAWN - JJM
 CHECKED - MJW
 DATE - 09/29/2023

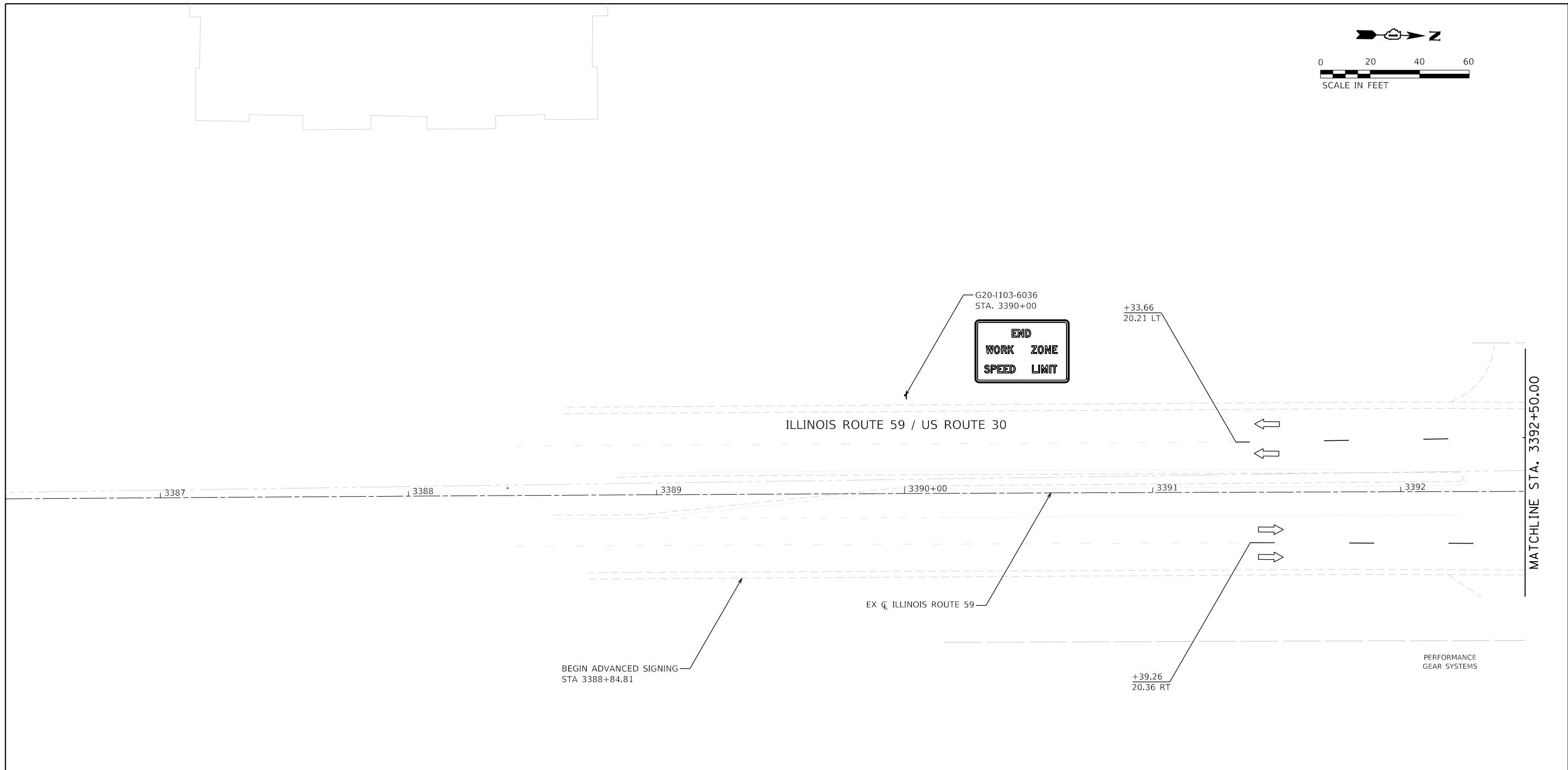
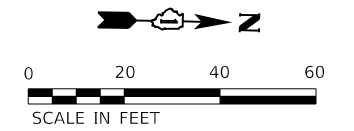
REVISED -
 REVISED -
 REVISED -
 REVISED -

STATE OF ILLINOIS
 DEPARTMENT OF TRANSPORTATION

SUGGESTED SEQUENCE OF CONSTRUCTION
 PRESTAGE - 143RD STREET

SCALE: 1"=20' SHEET 15 OF 27 SHEETS STA. 572+00 TO STA. 577+50

F.A.U. RTE.	SECTION	COUNTY	TOTAL SHEETS	SHEET NO.
0380	06-00040-00-FP	WILL	943	192
CONTRACT NO. 61H34			ILLINOIS FED. AID PROJECT	



MOT LEGEND

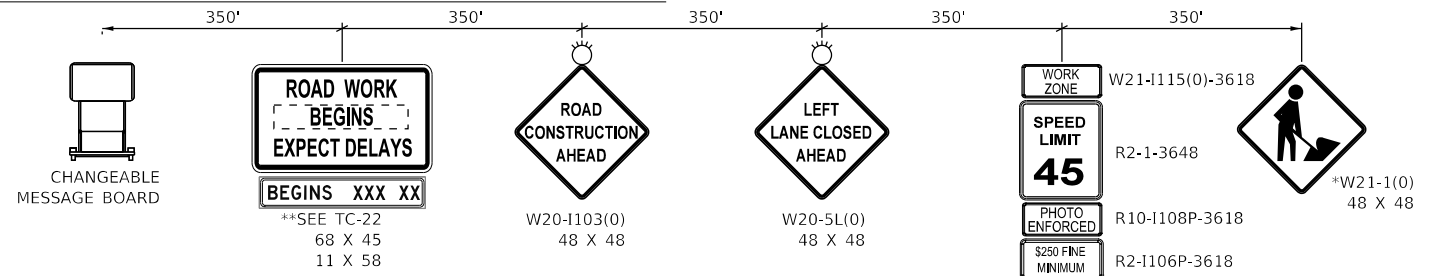
- TYPE III BARRICADE WITH STEADY-BURN LIGHT.
- VERTICAL PANELS
- DIRECTION OF TRAFFIC
- WORK ZONE
- PROPOSED PAVEMENT (CONSTRUCTED THIS STAGE)

- TEMPORARY PAVEMENT (CONSTRUCTED THIS STAGE)
- PROPOSED PAVEMENT OR TEMPORARY PAVEMENT (CONSTRUCTED PREVIOUS STAGE)
- PROPOSED STORM SEWER ITEM (CONSTRUCTED THIS STAGE)
- PROPOSED STORM SEWER ITEM (CONSTRUCTED PREVIOUS STAGE)
- TEMPORARY CONCRETE BARRIER
- TEMPORARY EDGE STRIPE WITH DRUMS OR TY II BARRICADES

TEMPORARY PAVEMENT MARKINGS - TYPE IV

- ① 4" YELLOW (SOLID)
- ② 4" WHITE (SOLID)
- ③ 4" WHITE (10' DASH - 30' SKIP)
- ④ 6" WHITE (DOT-DASH)
- ⑤ 6" WHITE (SOLID)
- ⑥ 12" YELLOW (DIAGONALS)
- ⑦ 12" WHITE (DIAGONALS)
- ⑧ 24" WHITE (STOP BAR)
- ⑨ 4" DOUBLE YELLOW (SOLID) (11" C-C)
- ⑩ LETTERS & SYMBOLS
- ⑪ 4" WHITE (3' DASH - 9' SKIP)
- ⑫ 4" YELLOW (10' SKIP - 30' DASH)

NORTHBOUND ILLINOIS ROUTE 59 ADVANCED SIGNING



** SIGN TO BE PAID FOR AS TEMPORARY INFORMATION SIGNING (Z0030850). ALL OTHER SIGNS TO BE PAID FOR AS TRAFFIC CONTROL AND PROTECTION, (SPECIAL) (X7010216).

PLACE 100' IN ADVANCE OF WORK ZONE
* TO BE REMOVED WHEN WORKERS ARE NOT PRESENT FOR MORE THAN ONE HOUR.



FILE NAME = site-staging-prestage-13.dgn
MODEL NAME = Default
PLOT SCALE = 40,0000' / in.
PLOT DATE = 2/23/2024 (11:18:08 AM)

DESIGNED - BF
DRAWN - JJM
CHECKED - MJW
DATE - 09/29/2023

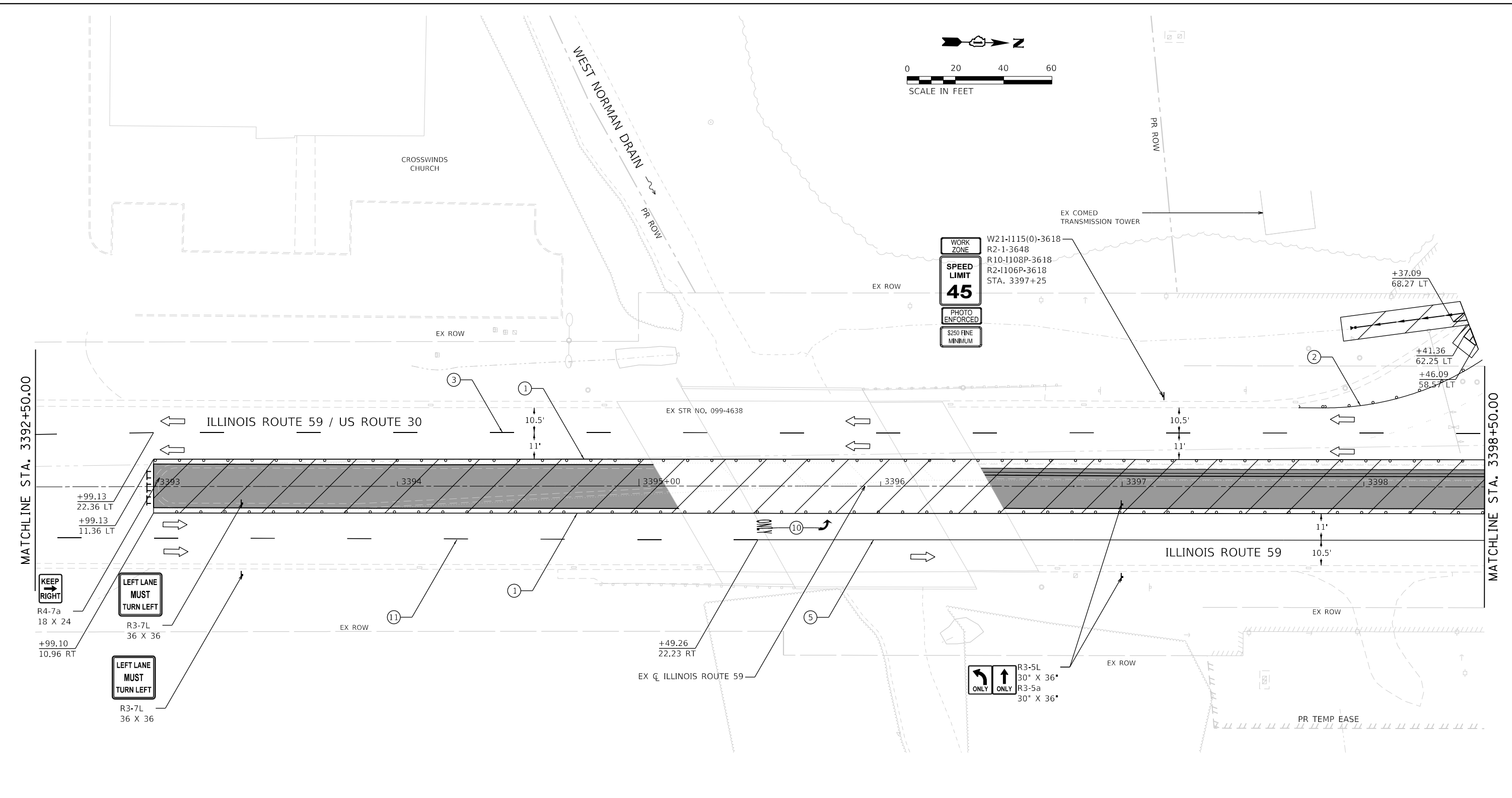
REVISED -
REVISED -
REVISED -
REVISED -

STATE OF ILLINOIS
DEPARTMENT OF TRANSPORTATION

SUGGESTED SEQUENCE OF CONSTRUCTION
PRE STAGE - ILLINOIS ROUTE 59

SCALE: 1"=20' SHEET 16 OF 27 SHEETS STA. 3386+50 TO STA. 3392+50

F.A.U. RTE.	SECTION	COUNTY	TOTAL SHEETS	SHEET NO.
0380	06-00040-00-FP	WILL	943	193
CONTRACT NO. 61H34			ILLINOIS FED. AID PROJECT	



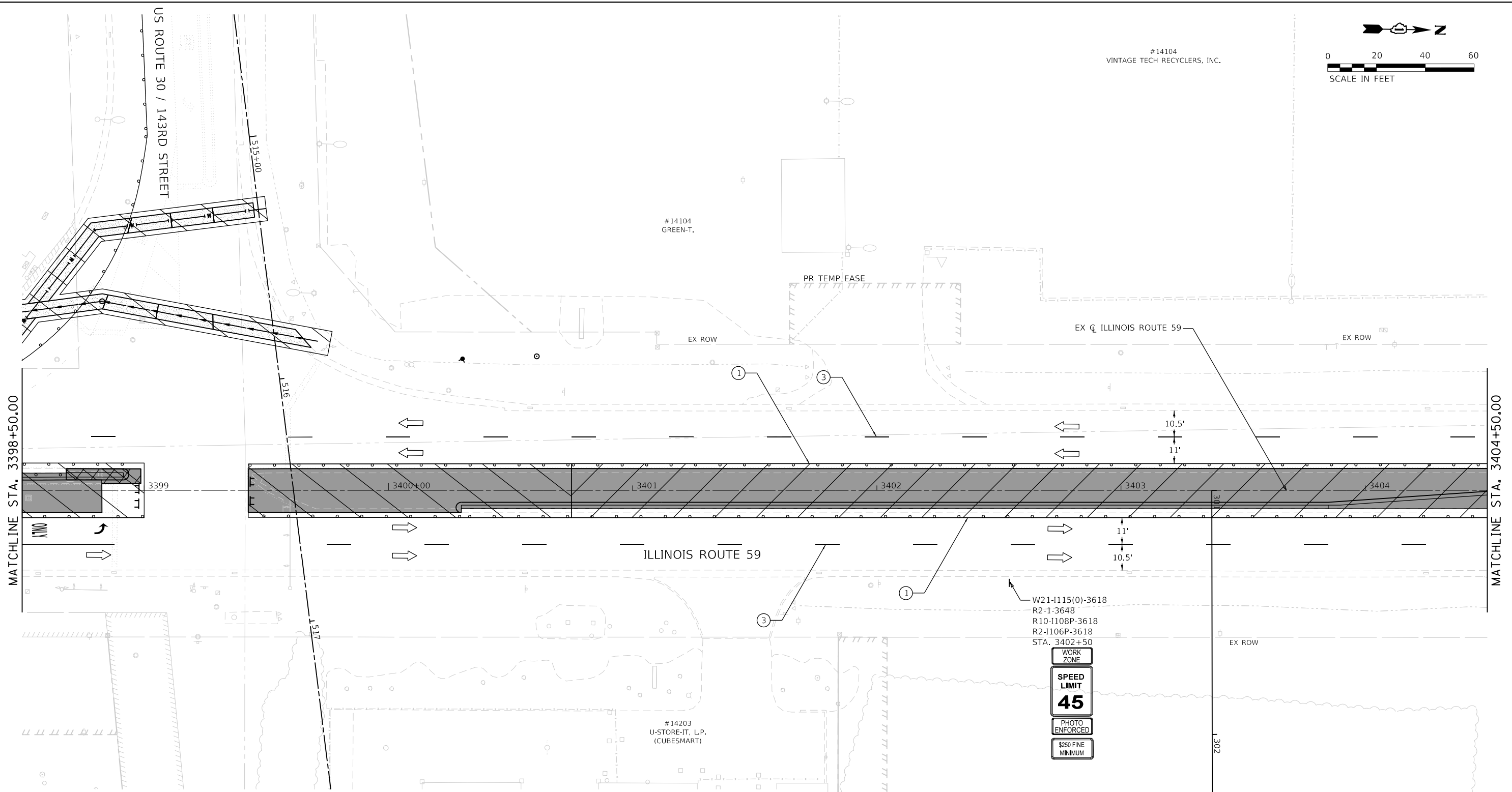
MOT LEGEND		TEMPORARY PAVEMENT MARKINGS - TYPE IV	
	TYPE III BARRICADE WITH STEADY-BURN LIGHT.		4" YELLOW (SOLID)
	VERTICAL PANELS		4" WHITE (SOLID)
	DIRECTION OF TRAFFIC		4" WHITE (10' DASH - 30' SKIP)
	WORK ZONE		6" WHITE (DOT-DASH)
	PROPOSED PAVEMENT (CONSTRUCTED THIS STAGE)		6" WHITE (SOLID)
	TEMPORARY PAVEMENT (CONSTRUCTED PREVIOUS STAGE)		12" YELLOW (DIAGONALS)
	PROPOSED STORM SEWER ITEM (CONSTRUCTED THIS STAGE)		12" WHITE (DIAGONALS)
	PROPOSED STORM SEWER ITEM (CONSTRUCTED PREVIOUS STAGE)		24" WHITE (STOP BAR)
	TEMPORARY CONCRETE BARRIER		4" DOUBLE YELLOW (SOLID) (11" C-C)
	TEMPORARY EDGE STRIPE WITH DRUMS OR TY II BARRICADES		LETTERS & SYMBOLS
			4" WHITE (3' DASH - 9' SKIP)
			4" YELLOW (10' SKIP - 30' DASH)

	FILE NAME = sht-staging-prestage-14.dgn	DESIGNED - BF	REVISED -
	MODEL NAME = Default	DRAWN - JJM	REVISED -
	PLOT SCALE = 40,0000' / 1in.	CHECKED - MJW	REVISED -
	PLOT DATE = 2/23/2024 (11:18:09 AM)	DATE - 09/29/2023	REVISED -

**STATE OF ILLINOIS
DEPARTMENT OF TRANSPORTATION**

SUGGESTED SEQUENCE OF CONSTRUCTION PRE STAGE - ILLINOIS ROUTE 59			
SCALE: 1"=20'	SHEET 17	OF 27 SHEETS	STA. 3392+50 TO STA. 3398+50

F.A.U. RTE.	SECTION	COUNTY	TOTAL SHEETS	SHEET NO.
0380	06-00040-00-FP	WILL	943	194
CONTRACT NO. 61H34				
ILLINOIS FED. AID PROJECT				



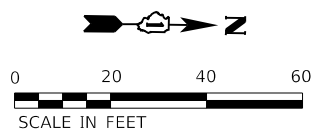
MOT LEGEND		TEMPORARY PAVEMENT MARKINGS - TYPE IV	
	TYPE III BARRICADE WITH STEADY-BURN LIGHT.		4" YELLOW (SOLID)
	VERTICAL PANELS		4" WHITE (SOLID)
	DIRECTION OF TRAFFIC		4" WHITE (10' DASH - 30' SKIP)
	WORK ZONE		6" WHITE (DOT-DASH)
	PROPOSED PAVEMENT (CONSTRUCTED THIS STAGE)		6" WHITE (SOLID)
	TEMPORARY PAVEMENT (CONSTRUCTED PREVIOUS STAGE)		12" YELLOW (DIAGONALS)
	PROPOSED STORM SEWER ITEM (CONSTRUCTED THIS STAGE)		12" WHITE (DIAGONALS)
	PROPOSED STORM SEWER ITEM (CONSTRUCTED PREVIOUS STAGE)		24" WHITE (STOP BAR)
	TEMPORARY CONCRETE BARRIER		4" DOUBLE YELLOW (SOLID) (11" C-C)
	TEMPORARY EDGE STRIPE WITH DRUMS OR TY II BARRICADES		LETTERS & SYMBOLS
			4" WHITE (3' DASH - 9' SKIP)
			4" YELLOW (10' SKIP - 30' DASH)

	FILE NAME = sht-staging-prestage-15.dgn	DESIGNED - BF	REVISED -
	MODEL NAME = Default	DRAWN - JJM	REVISED -
	PLOT SCALE = 40,0000' / in.	CHECKED - MJW	REVISED -
	PLOT DATE = 2/23/2024 (11:18:10 AM)	DATE - 09/29/2023	REVISED -

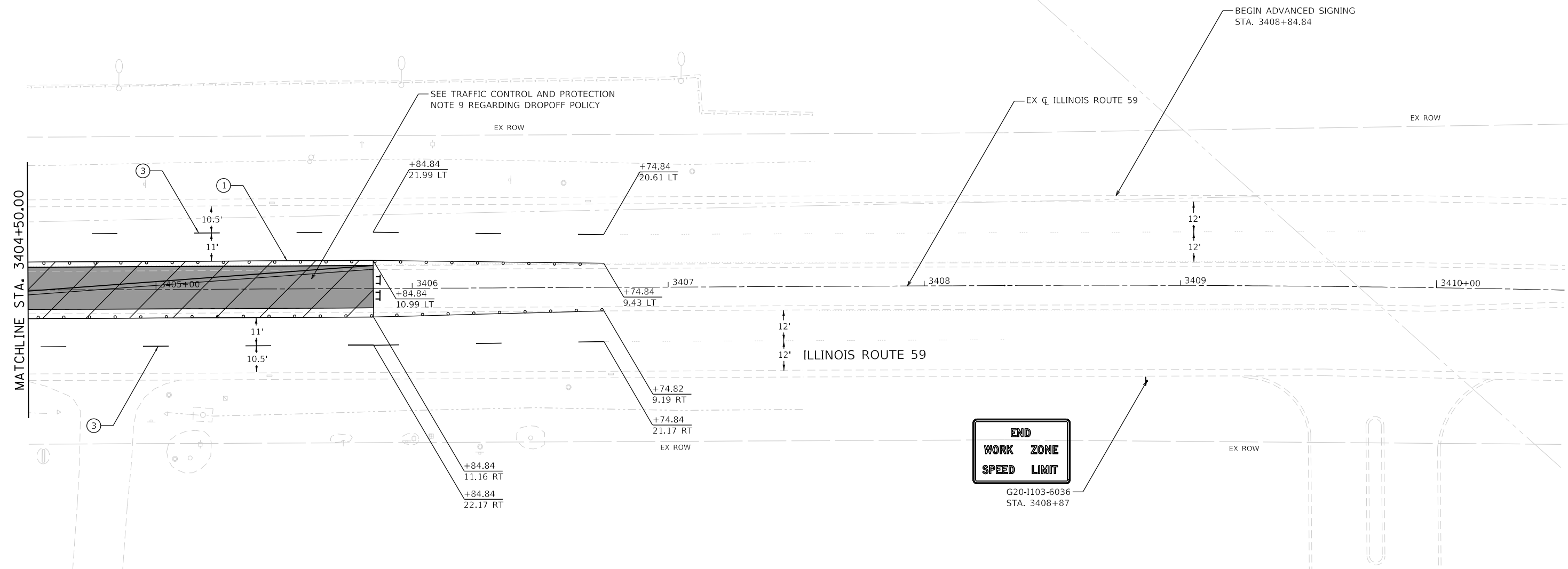
**STATE OF ILLINOIS
DEPARTMENT OF TRANSPORTATION**

SUGGESTED SEQUENCE OF CONSTRUCTION PRE STAGE - ILLINOIS ROUTE 59			
SCALE: 1"=20'	SHEET 18	OF 27 SHEETS	STA. 3398+50 TO STA. 3404+50

F.A.U. RTE.	SECTION	COUNTY	TOTAL SHEETS	SHEET NO.
0380	06-00040-00-FP	WILL	943	195
ILLINOIS FED. AID PROJECT				CONTRACT NO. 61H34



PEN TABLE
PLOT DRIVER
- Plainfield_Staging_Prestage_Plans.tbl
- plotnlayershwp.dwg



MOT LEGEND

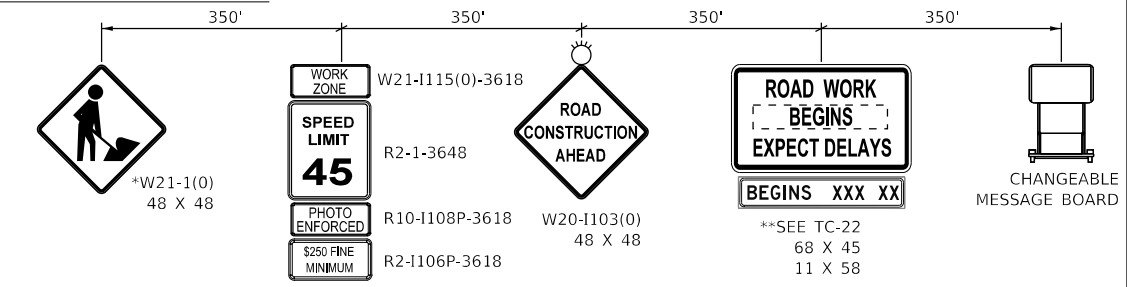
- TYPE III BARRICADE WITH STEADY-BURN LIGHT.
- VERTICAL PANELS
- DIRECTION OF TRAFFIC
- WORK ZONE
- PROPOSED PAVEMENT (CONSTRUCTED THIS STAGE)

- TEMPORARY PAVEMENT (CONSTRUCTED THIS STAGE)
- PROPOSED PAVEMENT OR TEMPORARY PAVEMENT (CONSTRUCTED PREVIOUS STAGE)
- PROPOSED STORM SEWER ITEM (CONSTRUCTED THIS STAGE)
- PROPOSED STORM SEWER ITEM (CONSTRUCTED PREVIOUS STAGE)
- TEMPORARY CONCRETE BARRIER
- TEMPORARY EDGE STRIPE WITH DRUMS OR TY II BARRICADES

TEMPORARY PAVEMENT MARKINGS - TYPE IV

- ① 4" YELLOW (SOLID)
- ② 4" WHITE (SOLID)
- ③ 4" WHITE (10' DASH - 30' SKIP)
- ④ 6" WHITE (DOT-DASH)
- ⑤ 6" WHITE (SOLID)
- ⑥ 12" YELLOW (DIAGONALS)
- ⑦ 12" WHITE (DIAGONALS)
- ⑧ 24" WHITE (STOP BAR)
- ⑨ 4" DOUBLE YELLOW (SOLID) (11" C-C)
- ⑩ LETTERS & SYMBOLS
- ⑪ 4" WHITE (3' DASH - 9' SKIP)
- ⑫ 4" YELLOW (10' SKIP - 30' DASH)

SOUTHBOUND ILLINOIS ROUTE 59 ADVANCED SIGNING



PLACE 100' IN ADVANCE OF WORK ZONE

* TO BE REMOVED WHEN WORKERS ARE NOT PRESENT FOR MORE THAN ONE HOUR.

** SIGN TO BE PAID FOR AS TEMPORARY INFORMATION SIGNING (Z0030850). ALL OTHER SIGNS TO BE PAID FOR AS TRAFFIC CONTROL AND PROTECTION, (SPECIAL) (X7010216).

DIRTORY USER NAME = L:\Plainfield\1602402400_143rdDrawRoadway\CADD_Sheets\ - Jeremy Metz

	FILE NAME = sht-staging-prestage-16.dgn	DESIGNED - BF	REVISED -
	MODEL NAME = Default	DRAWN - JJM	REVISED -
	PLOT SCALE = 40,0000' / 1in.	CHECKED - MJW	REVISED -
	PLOT DATE = 2/23/2024 (11:18:11 AM)	DATE - 09/29/2023	REVISED -

**STATE OF ILLINOIS
DEPARTMENT OF TRANSPORTATION**

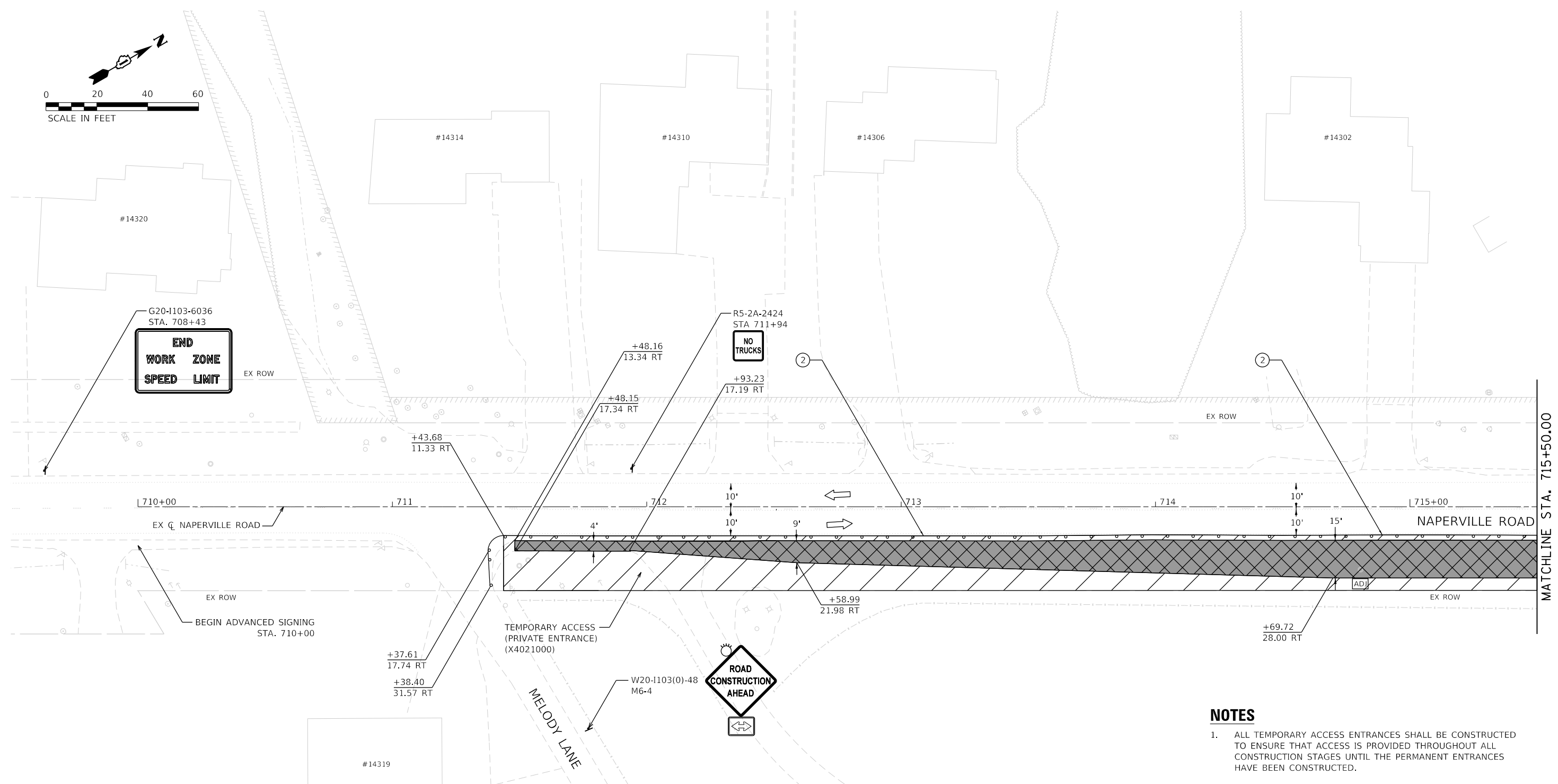
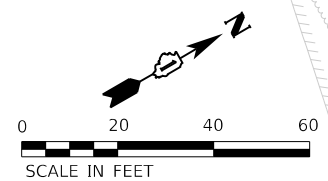
**SUGGESTED SEQUENCE OF CONSTRUCTION
PRE-STAGE - ILLINOIS ROUTE 59**

SCALE: 1"=20' SHEET 19 OF 27 SHEETS STA. 3404+50 TO STA. 3410+50

F.A.U. RTE.	SECTION	COUNTY	TOTAL SHEETS	SHEET NO.
0380	06-00040-00-FP	WILL	943	196
CONTRACT NO. 61H34			ILLINOIS FED. AID PROJECT	

PEN TABLE
PLOT DRIVER

FILE NAME = L:\Plin\160240240_143rdDrawRoadway\CADD_Sheets\...
USER NAME = Jeremy Metz



NOTES

1. ALL TEMPORARY ACCESS ENTRANCES SHALL BE CONSTRUCTED TO ENSURE THAT ACCESS IS PROVIDED THROUGHOUT ALL CONSTRUCTION STAGES UNTIL THE PERMANENT ENTRANCES HAVE BEEN CONSTRUCTED.

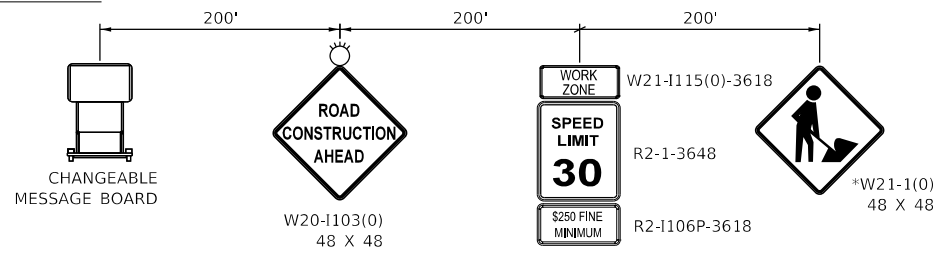
MOT LEGEND

- TYPE III BARRICADE WITH STEADY-BURN LIGHT.
- VERTICAL PANELS
- DIRECTION OF TRAFFIC
- WORK ZONE
- PROPOSED PAVEMENT (CONSTRUCTED THIS STAGE)
- TEMPORARY PAVEMENT (CONSTRUCTED THIS STAGE)
- PROPOSED PAVEMENT OR TEMPORARY PAVEMENT (CONSTRUCTED PREVIOUS STAGE)
- PROPOSED STORM SEWER ITEM (CONSTRUCTED THIS STAGE)
- PROPOSED STORM SEWER ITEM (CONSTRUCTED PREVIOUS STAGE)
- TEMPORARY CONCRETE BARRIER
- TEMPORARY EDGE STRIPE WITH DRUMS OR TY II BARRICADES

TEMPORARY PAVEMENT MARKINGS - TYPE IV

- ① 4" YELLOW (SOLID)
- ② 4" WHITE (SOLID)
- ③ 4" WHITE (10' DASH - 30' SKIP)
- ④ 6" WHITE (DOT-DASH)
- ⑤ 6" WHITE (SOLID)
- ⑥ 12" YELLOW (DIAGONALS)
- ⑦ 12" WHITE (DIAGONALS)
- ⑧ 24" WHITE (STOP BAR)
- ⑨ 4" DOUBLE YELLOW (SOLID) (11" C-C)
- ⑩ LETTERS & SYMBOLS
- ⑪ 4" WHITE (3' DASH - 9' SKIP)
- ⑫ 4" YELLOW (10' SKIP - 30' DASH)

NORTHBOUND NAPERVILLE ROAD ADVANCED SIGNING



* TO BE REMOVED WHEN WORKERS ARE NOT PRESENT FOR MORE THAN ONE HOUR.

	FILE NAME = sht-stagng-prestage-17.dgn	DESIGNED - BF	REVISED -
	MODEL NAME = Default	DRAWN - JJM	REVISED -
	PLOT SCALE = 40,0000' / in.	CHECKED - MJW	REVISED -
	PLOT DATE = 2/23/2024 (11:18:12 AM)	DATE - 09/29/2023	REVISED -

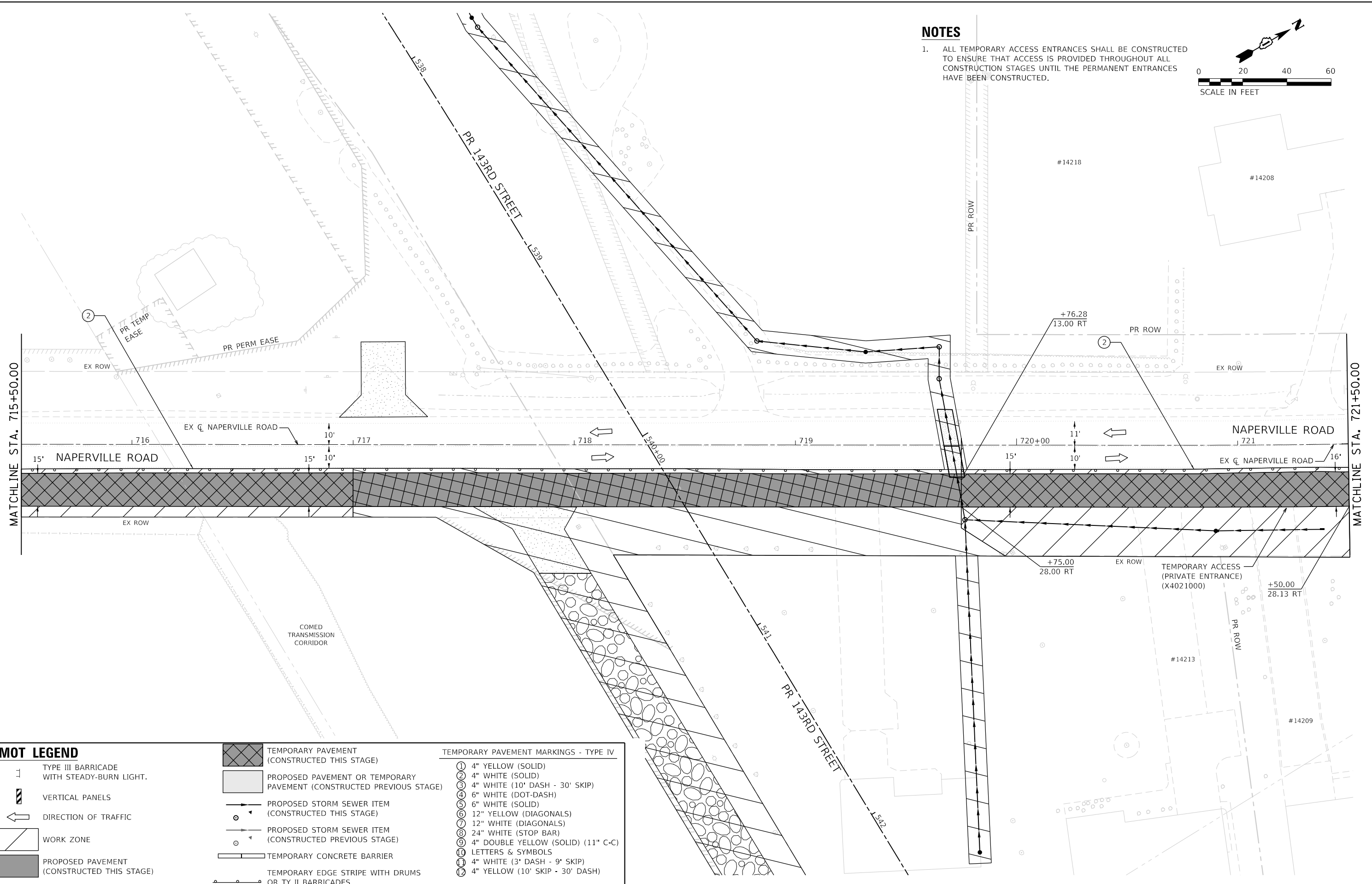
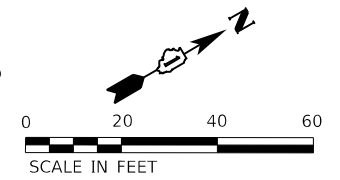
**STATE OF ILLINOIS
DEPARTMENT OF TRANSPORTATION**

SUGGESTED SEQUENCE OF CONSTRUCTION PRE STAGE - NAPERVILLE ROAD			
SCALE: 1"=20'	SHEET 20	OF 27 SHEETS	STA. 709+50 TO STA. 715+50

F.A.U. RTE.	SECTION	COUNTY	TOTAL SHEETS	SHEET NO.
0380	06-00040-00-FP	WILL	943	197
				CONTRACT NO. 61H34
ILLINOIS FED. AID PROJECT				

NOTES

1. ALL TEMPORARY ACCESS ENTRANCES SHALL BE CONSTRUCTED TO ENSURE THAT ACCESS IS PROVIDED THROUGHOUT ALL CONSTRUCTION STAGES UNTIL THE PERMANENT ENTRANCES HAVE BEEN CONSTRUCTED.



MOT LEGEND

- 1 TYPE III BARRICADE WITH STEADY-BURN LIGHT.
- VERTICAL PANELS
- DIRECTION OF TRAFFIC
- WORK ZONE
- PROPOSED PAVEMENT (CONSTRUCTED THIS STAGE)

- TEMPORARY PAVEMENT (CONSTRUCTED THIS STAGE)
- PROPOSED PAVEMENT OR TEMPORARY PAVEMENT (CONSTRUCTED PREVIOUS STAGE)
- PROPOSED STORM SEWER ITEM (CONSTRUCTED THIS STAGE)
- PROPOSED STORM SEWER ITEM (CONSTRUCTED PREVIOUS STAGE)
- TEMPORARY CONCRETE BARRIER
- TEMPORARY EDGE STRIPE WITH DRUMS OR TY II BARRICADES

TEMPORARY PAVEMENT MARKINGS - TYPE IV

- ① 4" YELLOW (SOLID)
- ② 4" WHITE (SOLID)
- ③ 4" WHITE (10' DASH - 30' SKIP)
- ④ 6" WHITE (DOT-DASH)
- ⑤ 6" WHITE (SOLID)
- ⑥ 12" YELLOW (DIAGONALS)
- ⑦ 12" WHITE (DIAGONALS)
- ⑧ 24" WHITE (STOP BAR)
- ⑨ 4" DOUBLE YELLOW (SOLID) (11" C-C)
- ⑩ LETTERS & SYMBOLS
- ⑪ 4" WHITE (3' DASH - 9' SKIP)
- ⑫ 4" YELLOW (10' SKIP - 30' DASH)



FILE NAME = sht-staging-prestage-18.dgn
MODEL NAME = Default
PLOT SCALE = 40,0000' / in.
PLOT DATE = 2/23/2024 (11:18:14 AM)

DESIGNED - BF
DRAWN - JJM
CHECKED - MJW
DATE - 09/29/2023

REVISED -
REVISED -
REVISED -
REVISED -

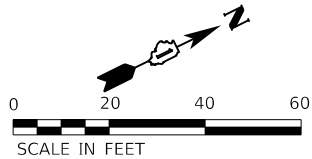
**STATE OF ILLINOIS
DEPARTMENT OF TRANSPORTATION**

**SUGGESTED SEQUENCE OF CONSTRUCTION
PRE STAGE - NAPERVILLE ROAD**

SCALE: 1"=20' SHEET 21 OF 27 SHEETS STA. 715+50 TO STA. 721+50

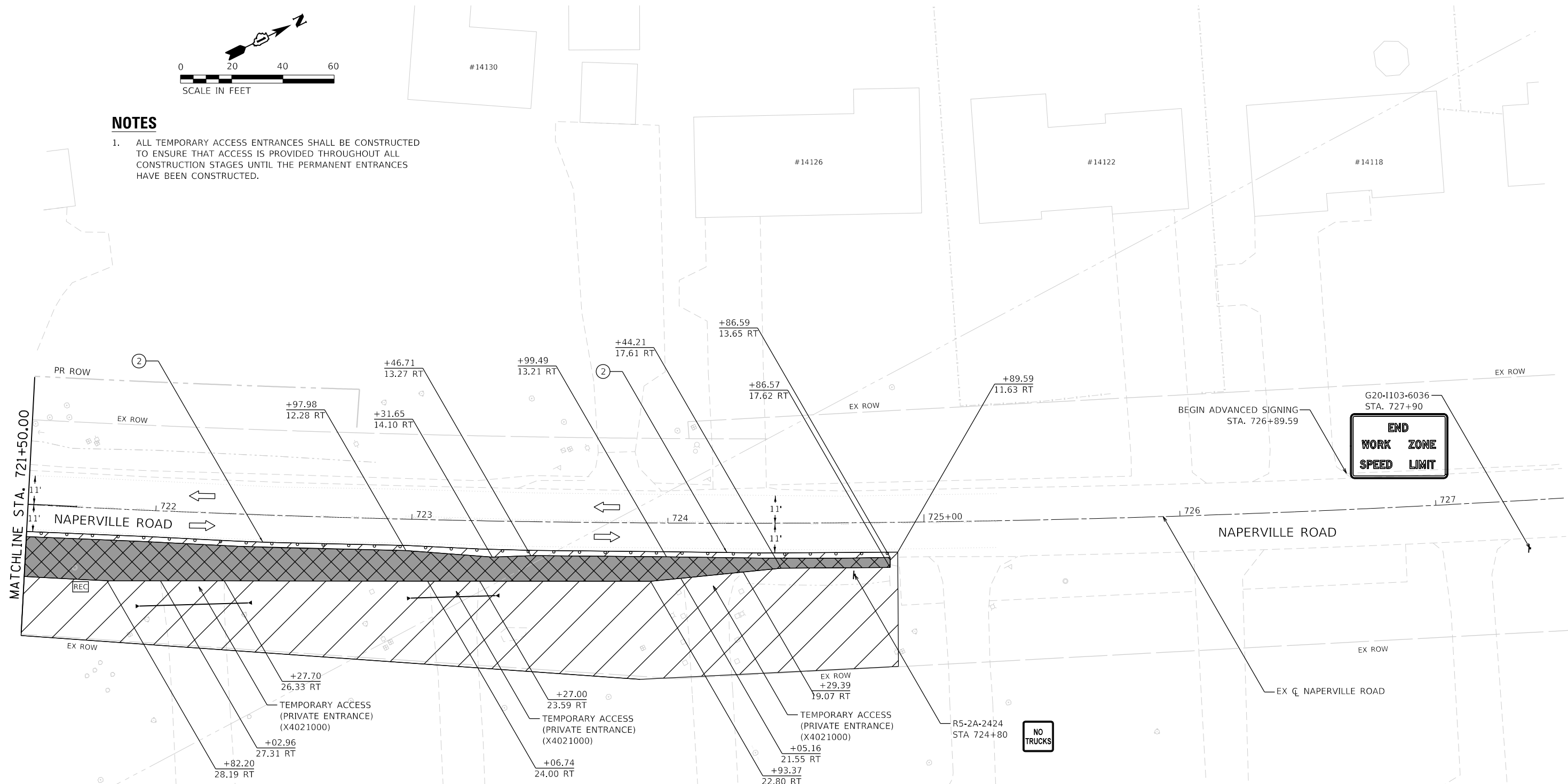
F.A.U. RTÉ.	SECTION	COUNTY	TOTAL SHEETS	SHEET NO.
0380	06-00040-00-FP	WILL	943	198
				CONTRACT NO. 61H34
ILLINOIS FED. AID PROJECT				

PEN TABLE
PLOT DRIVER



NOTES

- ALL TEMPORARY ACCESS ENTRANCES SHALL BE CONSTRUCTED TO ENSURE THAT ACCESS IS PROVIDED THROUGHOUT ALL CONSTRUCTION STAGES UNTIL THE PERMANENT ENTRANCES HAVE BEEN CONSTRUCTED.



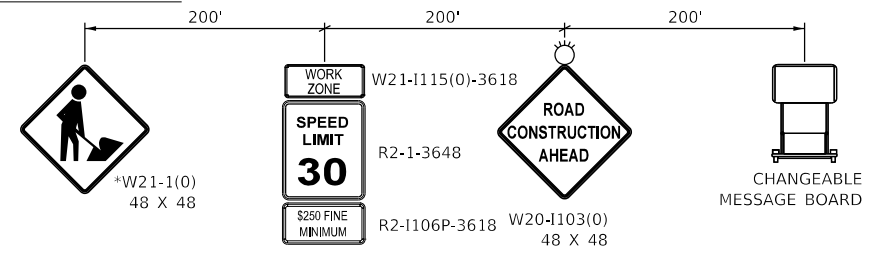
MOT LEGEND

- TYPE III BARRICADE WITH STEADY-BURN LIGHT.
- VERTICAL PANELS
- DIRECTION OF TRAFFIC
- WORK ZONE
- PROPOSED PAVEMENT (CONSTRUCTED THIS STAGE)
- TEMPORARY PAVEMENT (CONSTRUCTED THIS STAGE)
- PROPOSED PAVEMENT OR TEMPORARY PAVEMENT (CONSTRUCTED PREVIOUS STAGE)
- PROPOSED STORM SEWER ITEM (CONSTRUCTED THIS STAGE)
- PROPOSED STORM SEWER ITEM (CONSTRUCTED PREVIOUS STAGE)
- TEMPORARY CONCRETE BARRIER
- TEMPORARY EDGE STRIPE WITH DRUMS OR TY II BARRICADES

TEMPORARY PAVEMENT MARKINGS - TYPE IV

- ① 4" YELLOW (SOLID)
- ② 4" WHITE (SOLID)
- ③ 4" WHITE (10' DASH - 30' SKIP)
- ④ 6" WHITE (DOT-DASH)
- ⑤ 6" WHITE (SOLID)
- ⑥ 12" YELLOW (DIAGONALS)
- ⑦ 12" WHITE (DIAGONALS)
- ⑧ 24" WHITE (STOP BAR)
- ⑨ 4" DOUBLE YELLOW (SOLID) (11" C-C)
- ⑩ LETTERS & SYMBOLS
- ⑪ 4" WHITE (3' DASH - 9' SKIP)
- ⑫ 4" YELLOW (10' SKIP - 30' DASH)

SOUTHBOUND NAPERVILLE ROAD ADVANCED SIGNING



* TO BE REMOVED WHEN WORKERS ARE NOT PRESENT FOR MORE THAN ONE HOUR.

DIRTORY = L:\Plin\160240240_143rdDrawRoadway\CAD_Sheets\ - Jeremy Metz



FILE NAME = sht-stagng-prestage-19.dgn	DESIGNED - BF	REVISED -
MODEL NAME = Default	DRAWN - JJM	REVISED -
PLOT SCALE = 40,0000' / in.	CHECKED - MJW	REVISED -
PLOT DATE = 2/23/2024 (11:18:15 AM)	DATE - 09/29/2023	REVISED -

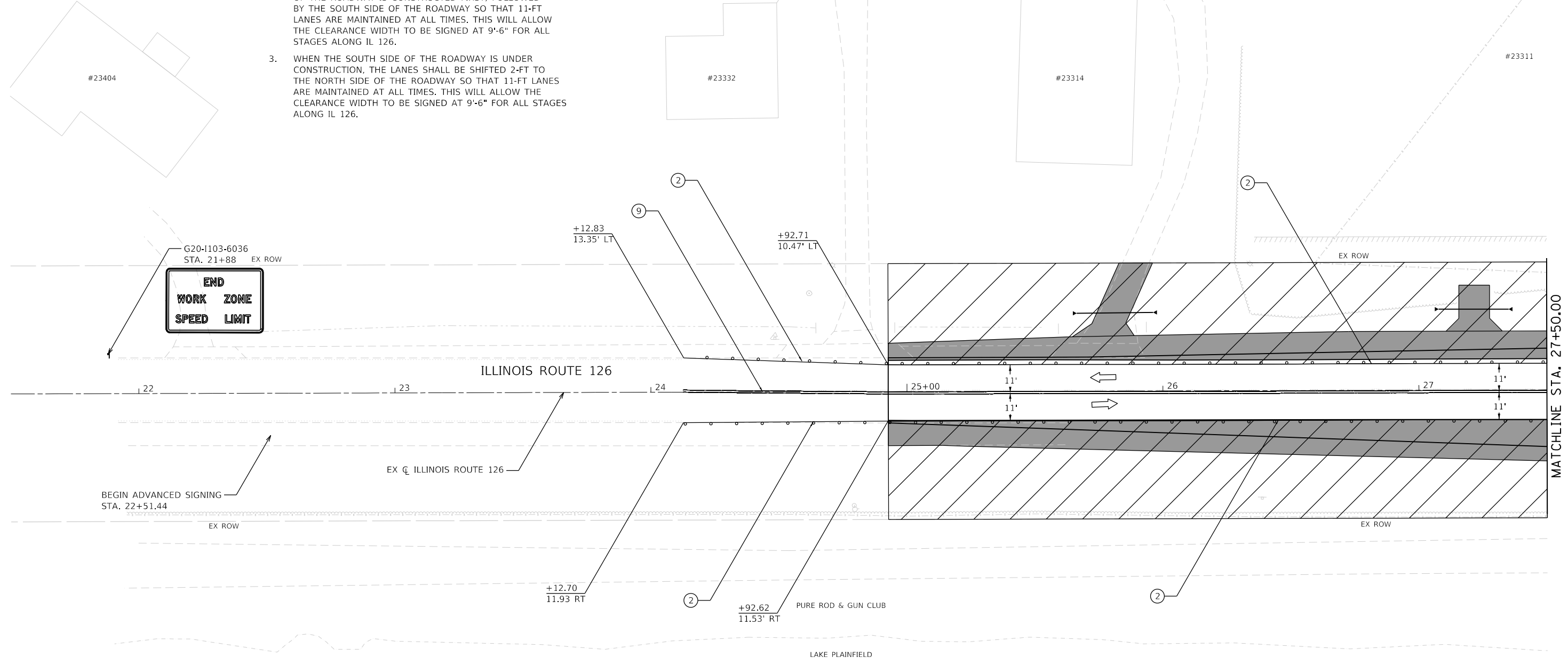
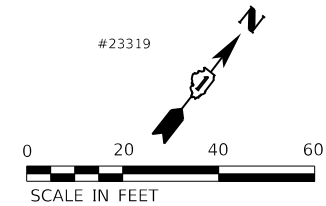
**STATE OF ILLINOIS
DEPARTMENT OF TRANSPORTATION**

SUGGESTED SEQUENCE OF CONSTRUCTION PRE STAGE - NAPERVILLE ROAD		
SCALE: 1"=20'	SHEET 22 OF 27 SHEETS	STA. 721+50 TO STA. 727+50

F.A.U. RTE.	SECTION	COUNTY	TOTAL SHEETS	SHEET NO.
0380	06-00040-00-FP	WILL	943	199
ILLINOIS FED. AID PROJECT			CONTRACT NO. 61H34	

NOTES

1. CONTRACTOR SHALL LIMIT WORK TO ONE SIDE OF THE ROADWAY AT A TIME. WORKING ON BOTH SIDES OF THE ROADWAY CONCURRENTLY SHALL NOT BE PERMITTED.
2. THE PLAN VIEW IS DEPICTED SO THAT THE NORTH SIDE OF THE ROADWAY IS CONSTRUCTED FIRST, FOLLOWED BY THE SOUTH SIDE OF THE ROADWAY SO THAT 11-FT LANES ARE MAINTAINED AT ALL TIMES. THIS WILL ALLOW THE CLEARANCE WIDTH TO BE SIGNED AT 9'-6" FOR ALL STAGES ALONG IL 126.
3. WHEN THE SOUTH SIDE OF THE ROADWAY IS UNDER CONSTRUCTION, THE LANES SHALL BE SHIFTED 2-FT TO THE NORTH SIDE OF THE ROADWAY SO THAT 11-FT LANES ARE MAINTAINED AT ALL TIMES. THIS WILL ALLOW THE CLEARANCE WIDTH TO BE SIGNED AT 9'-6" FOR ALL STAGES ALONG IL 126.



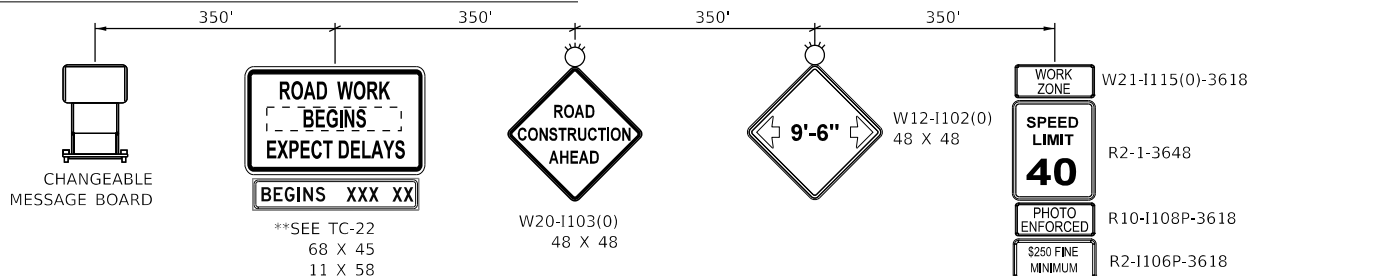
MOT LEGEND

- TYPE III BARRICADE WITH STEADY-BURN LIGHT.
- VERTICAL PANELS
- DIRECTION OF TRAFFIC
- WORK ZONE
- PROPOSED PAVEMENT (CONSTRUCTED THIS STAGE)
- TEMPORARY PAVEMENT (CONSTRUCTED THIS STAGE)
- PROPOSED PAVEMENT OR TEMPORARY PAVEMENT (CONSTRUCTED PREVIOUS STAGE)
- PROPOSED STORM SEWER ITEM (CONSTRUCTED THIS STAGE)
- PROPOSED STORM SEWER ITEM (CONSTRUCTED PREVIOUS STAGE)
- TEMPORARY CONCRETE BARRIER
- TEMPORARY EDGE STRIPE WITH DRUMS OR TY II BARRICADES

TEMPORARY PAVEMENT MARKINGS - TYPE IV

- ① 4" YELLOW (SOLID)
- ② 4" WHITE (SOLID)
- ③ 4" WHITE (10' DASH - 30' SKIP)
- ④ 6" WHITE (DOT-DASH)
- ⑤ 6" WHITE (SOLID)
- ⑥ 12" YELLOW (DIAGONALS)
- ⑦ 12" WHITE (DIAGONALS)
- ⑧ 24" WHITE (STOP BAR)
- ⑨ 4" DOUBLE YELLOW (SOLID) (11" C-C)
- ⑩ LETTERS & SYMBOLS
- ⑪ 4" WHITE (3' DASH - 9' SKIP)
- ⑫ 4" YELLOW (10' SKIP - 30' DASH)

NORTHBOUND ILLINOIS ROUTE 126 ADVANCED SIGNING



** SIGN TO BE PAID FOR AS TEMPORARY INFORMATION SIGNING (Z0030850). ALL OTHER SIGNS TO BE PAID FOR AS TRAFFIC CONTROL AND PROTECTION, (SPECIAL) (X7010216).

PLACE 150' IN ADVANCE OF WORK ZONE
* TO BE REMOVED WHEN WORKERS ARE NOT PRESENT FOR MORE THAN ONE HOUR.

	FILE NAME = sht-stagng-prestage-20.dgn	DESIGNED - BF	REVISED -
	MODEL NAME = Default	DRAWN - JJM	REVISED -
	PLOT SCALE = 40,0000' / in.	CHECKED - MJW	REVISED -
	PLOT DATE = 2/23/2024 (11:18:16 AM)	DATE - 09/29/2023	REVISED -

**STATE OF ILLINOIS
DEPARTMENT OF TRANSPORTATION**

SUGGESTED SEQUENCE OF CONSTRUCTION PRE STAGE - ILLINOIS ROUTE 126			
SCALE: 1"=20'	SHEET 23	OF 27 SHEETS	STA. 21+50 TO STA. 27+50

F.A.U. RTE.	SECTION	COUNTY	TOTAL SHEETS	SHEET NO.
0380	06-00040-00-FP	WILL	943	200
CONTRACT NO. 61H34				
ILLINOIS FED. AID PROJECT				