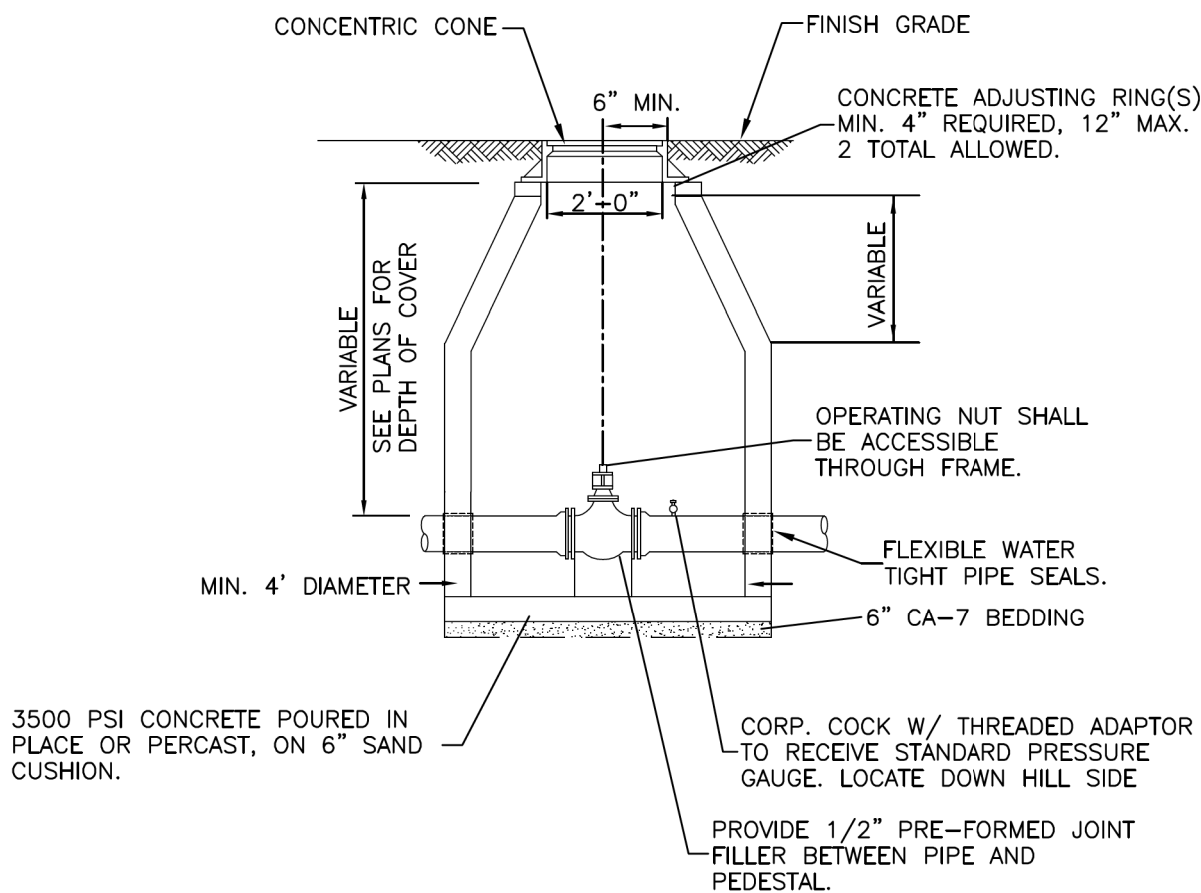


VALVE VAULT FOR WATERMAIN VALVES

REVISIONS	
DATE	REVISION
04/08	DETAIL UPDATE

NOTE:
VALVE VAULT DIA. SHALL BE 48" FOR 8" AND SMALLER VALVES AND 60" FOR 10" AND LARGER VALVES.

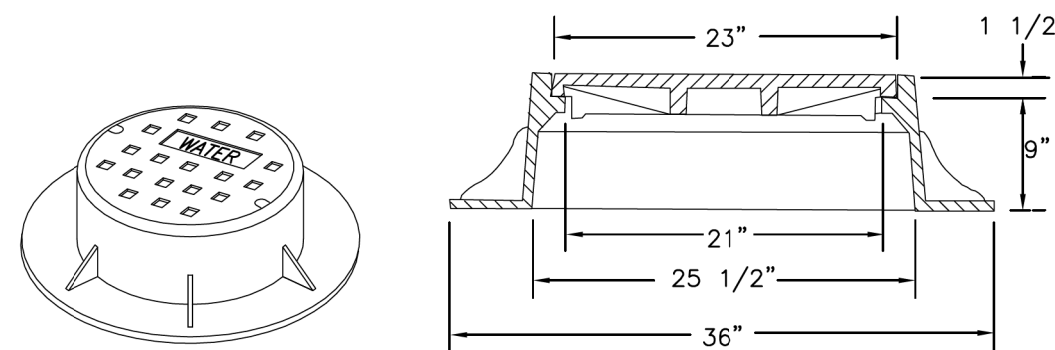


PLAINFIELD WATER STANDARDS

WAT4080

VALVE VAULT FRAME AND COVER

REVISIONS	
DATE	REVISION
08/07	DETAIL UPDATE



- 1.) THE FRAME AND LID SHALL BE EJIW 1051 FRAME, NEENAH R-1713 FRAME OR CERTAINTeed (DI) PAMREX CDPA60EH WITH HEAVY DUTY GASKETED, SELF SEALING, CLOSED LID WITH CONCEALED PICKHOLES AND WATER CAST ON THE LID.
- 2.) THE FRAME AND LID SHALL BE SET ON A MASTIC BED WITH ALL GAPS TUCKPOINTED.

** ALL DIMENSIONS ARE FOR THE NEENAH MODELS.
EJIW AND CERTAINTeed DIMENSIONS MAY VARY.

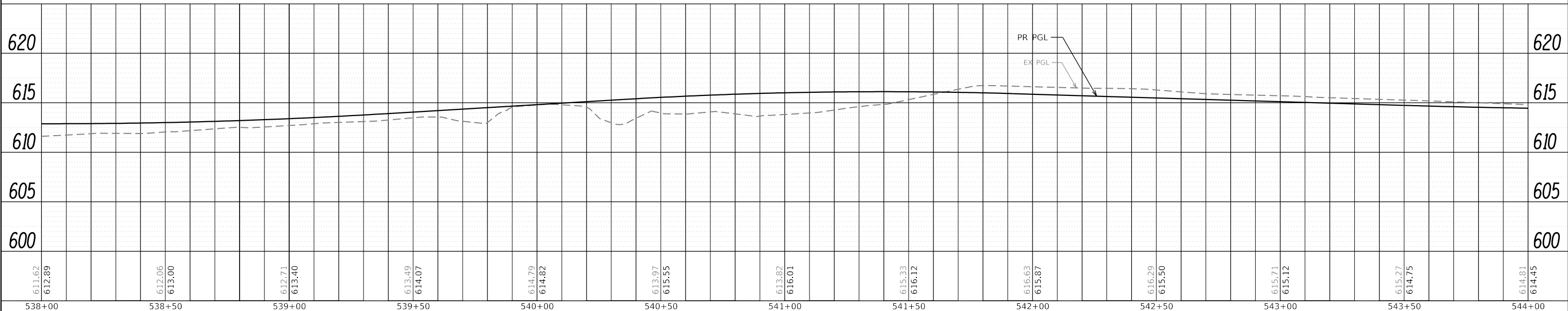
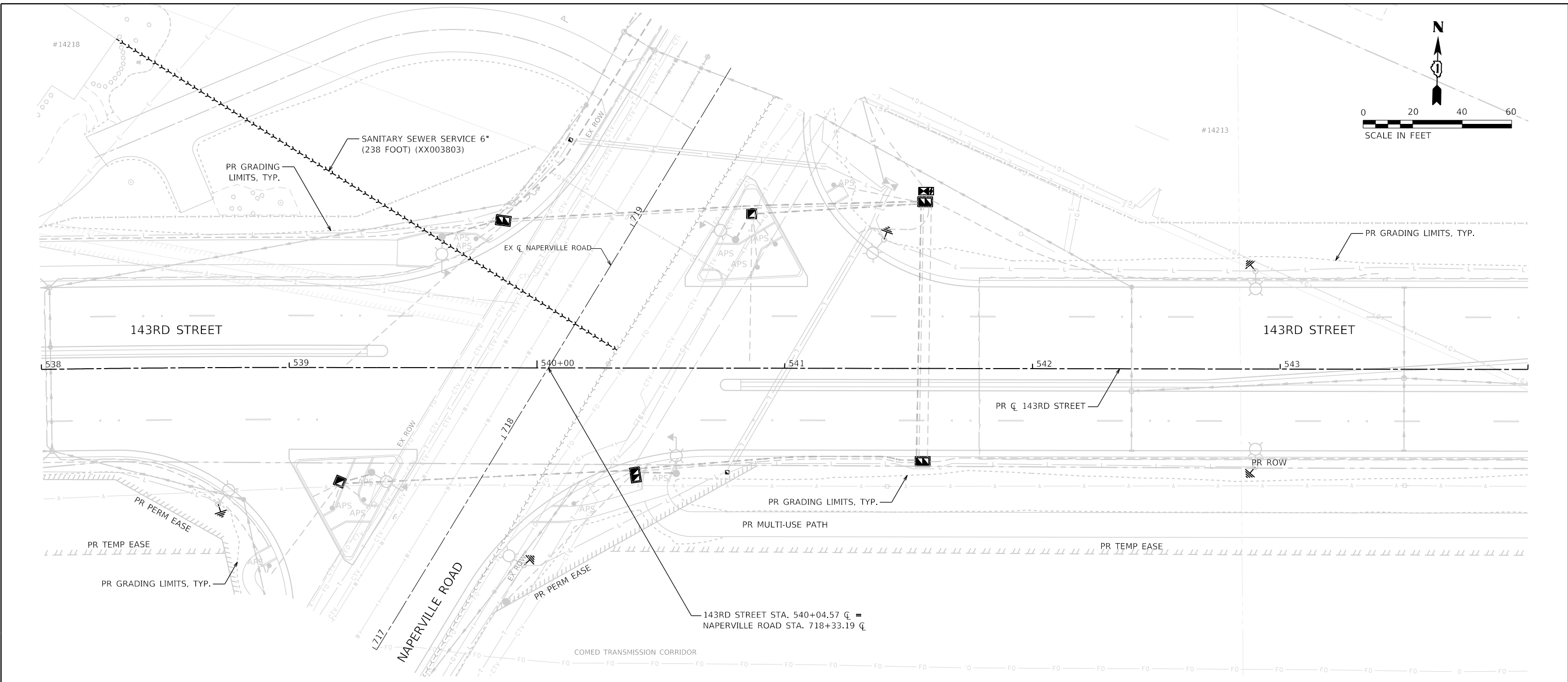
PLAINFIELD WATER STANDARDS

WAT4090

PLAN	SURVEYED	BY	DATE
	PLOTTED		
	ALIGNMENT CHECKED		
	NOTE BOOK		
	NO.		
	CADD FILE NAME		

PROFILE	SURVEYED	BY	DATE
	PLOTTED		
	GRADES CHECKED		
	NOTE BOOK		
	NO.		
	STRUCTURE NOT AT THIS CHKD		

DIRECTORY = L:\P\m\1602402400_143rdDraw\Roadway\CADD_Sheets\ USER NAME = Zach Eshwars



611.62	612.89	612.06	613.00	612.71	613.40	613.49	614.07	614.79	614.82	613.97	615.55	613.82	616.01	615.33	616.12	616.63	615.87	616.29	615.50	615.71	615.12	615.27	614.75	614.81	614.45	
538+00		538+50		539+00		539+50		540+00		540+50		541+00		541+50		542+00		542+50		543+00		543+50		544+00		



FILE NAME	shs-sanitary_dprpr07.dgn	DESIGNED	MJW	REVISED	-
MODEL NAME	Default	DRAWN	AS	REVISED	-
PLOT SCALE	40,0000' / in.	CHECKED	MJW	REVISED	-
PLOT DATE	2/20/2024 (9:35:51 AM)	DATE	02/21/2022	REVISED	-

STATE OF ILLINOIS
DEPARTMENT OF TRANSPORTATION

SANITARY PLAN AND PROFILE
143RD STREET
SCALE: 1"=20' SHEET 2 OF 2 SHEETS STA. 538+00 TO STA. 544+00

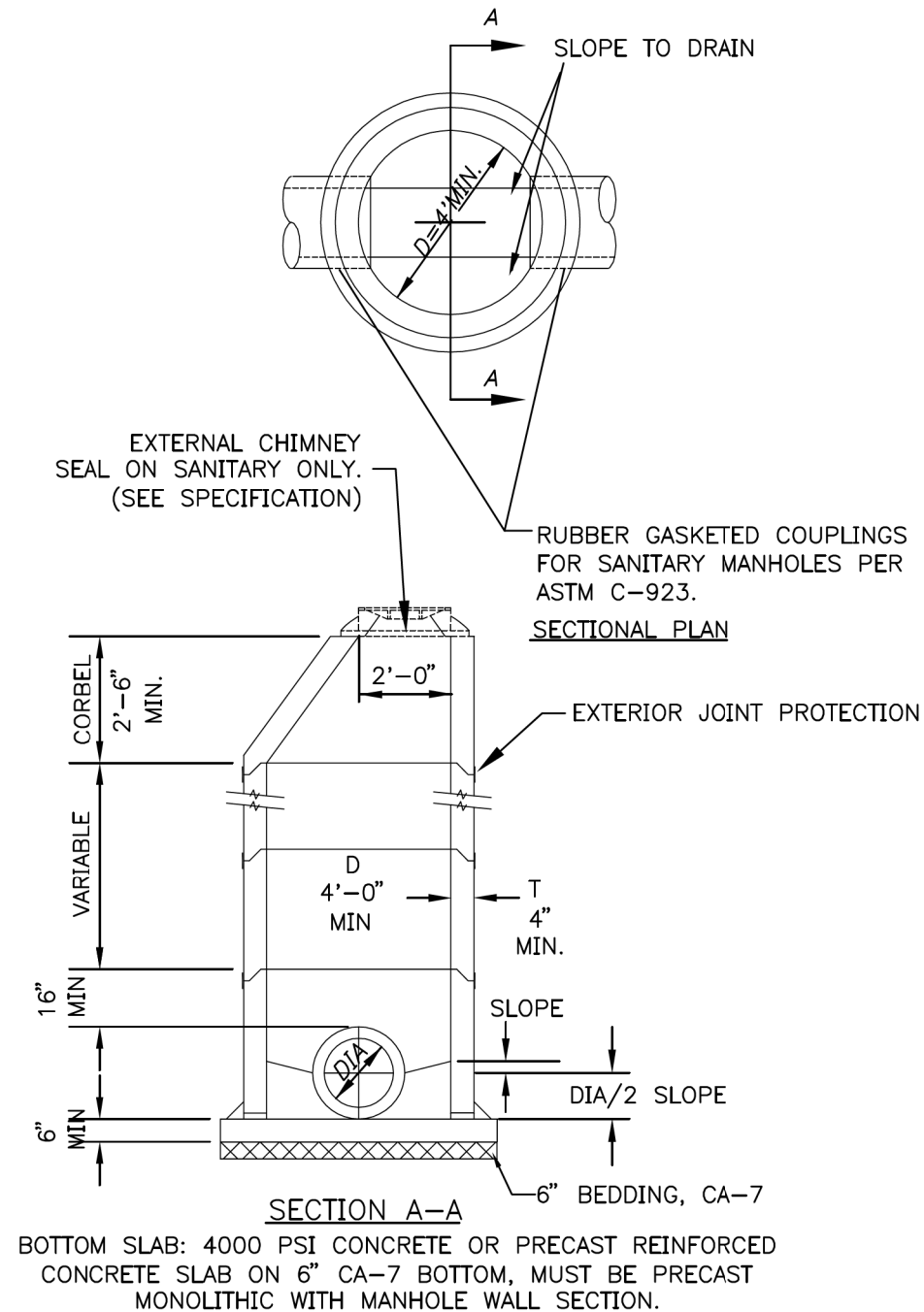
F.A.U. RTE.	SECTION	COUNTY	TOTAL SHEETS	SHEET NO.
0380	06-00040-00-FP	WILL	943	503
CONTRACT NO.			61H34	
ILLINOIS FED. AID PROJECT				

SANITARY MANHOLE TYPE A

NOTE:

CANNOT BE PLACED IN PAVEMENT OF ANY TYPE.

REVISIONS	
DATE	REVISION
08/07	DETAIL UPDATE

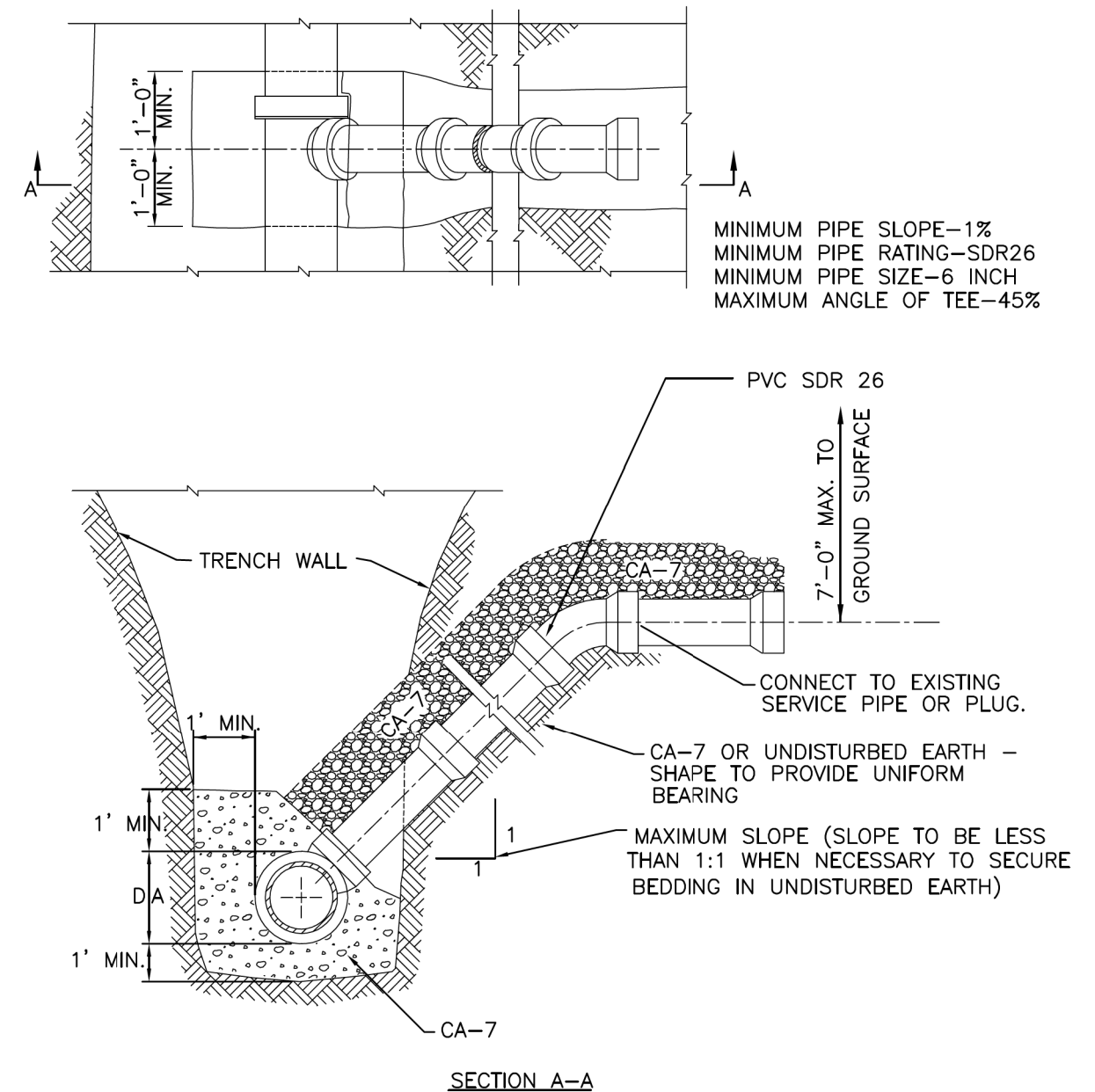


PLAINFIELD SANITARY STANDARDS

SAN5010

RISER FOR SERVICE LATERAL

REVISIONS	
DATE	REVISION
08/07	DETAIL UPDATE



PLAINFIELD SANITARY STANDARDS

SAN5050



FILE NAME = sht-sanitary-details-01.dgn	DESIGNED -	REVISED -
MODEL NAME = Default	DRAWN -	REVISED -
PLOT SCALE = 40,0000' / 1"	CHECKED -	REVISED -
PLOT DATE = 2/20/2024 (R3:52 AM)	DATE = 09/29/2023	REVISED -

STATE OF ILLINOIS
DEPARTMENT OF TRANSPORTATION

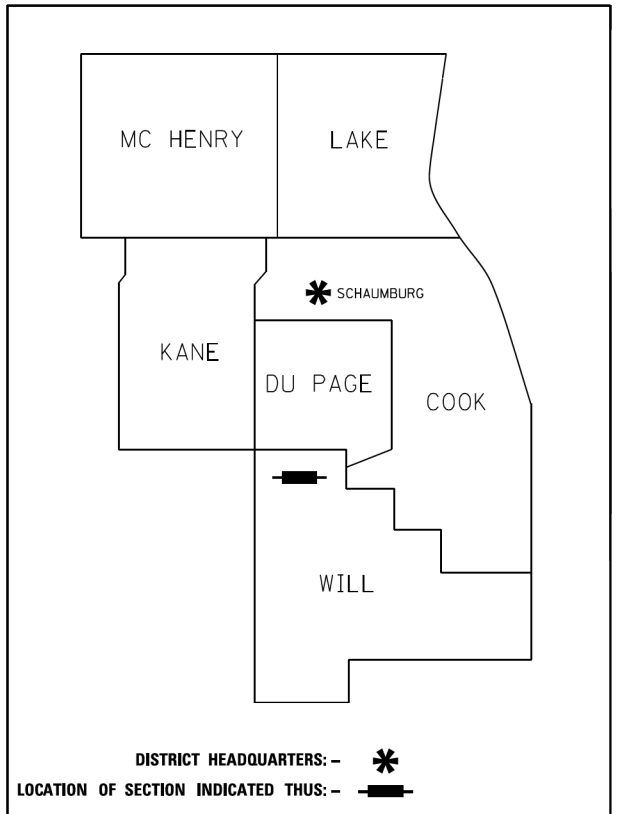
SANITARY DETAILS
PLAINFIELD SANITARY STANDARDS

SCALE: NTS SHEET 1 OF 1 SHEETS STA. TO STA.

F.A.U. RT.	SECTION	COUNTY	TOTAL SHEETS	SHEET NO.
0380	06-00040-00-FP	WILL	943	504
CONTRACT NO. 61H34			ILLINOIS FED. AID PROJECT	

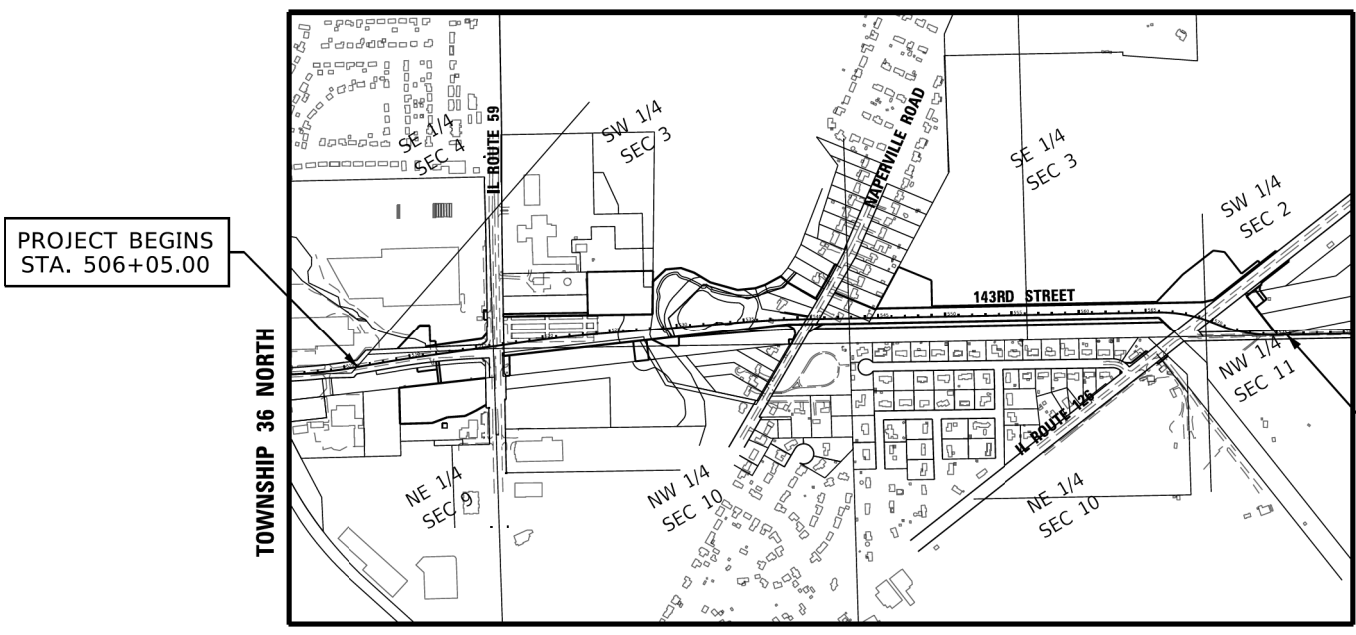
VILLAGE OF PLAINFIELD PLAT OF HIGHWAYS PLANS FOR PROPOSED 143RD STREET (FAU 0380)

SECTION: 06-00040-00-FP
JOB NO: R-91-012-20
WILL COUNTY



PRINTED BY THE AUTHORITY
OF THE STATE OF ILLINOIS

RANGE 9 EAST OF THE THIRD PRINCIPAL MERIDIAN



LOCATION MAP

NOT TO SCALE
GROSS LENGTH = 7,506.13 FT. = 1.42 MILE
NET LENGTH = x.xx FT. = x.xxx MILE

CMT CRAWFORD MURPHY & TILLY, INC.
550 NORTH COMMONS DRIVE, SUITE 116
AURORA, ILLINOIS 60504
(630) 820-1022

License No. 184-000613

IDOT USE ONLY

PEN TABLE
PLOT DRIVER
- Plainfield_Screen.tbl
- plainlayershwa.dwg

DIRECTORY
USER NAME
- L:\Plainfield\160240240_143rdDrawRoadway\CADD_Sheets\
- Zach_Edwards



FILE NAME = site-row-01.dgn	DESIGNED - MEM	REVISED -
MODEL NAME = Default	DRAWN - RH	REVISED -
PLOT SCALE = 40,0000' / 1"	CHECKED - MEM	REVISED -
PLOT DATE = 2/20/2024 (R:36:00 AM)	DATE - 09/29/2023	REVISED -

STATE OF ILLINOIS
DEPARTMENT OF TRANSPORTATION

PLAT OF HIGHWAYS
143RD STREET

SCALE: SHEET 1 OF 16 SHEETS STA. TO STA.

F.A.U. RTE.	SECTION	COUNTY	TOTAL SHEETS	SHEET NO.
0380	06-00040-00-FP	WILL	943	505
CONTRACT NO. 61H34				

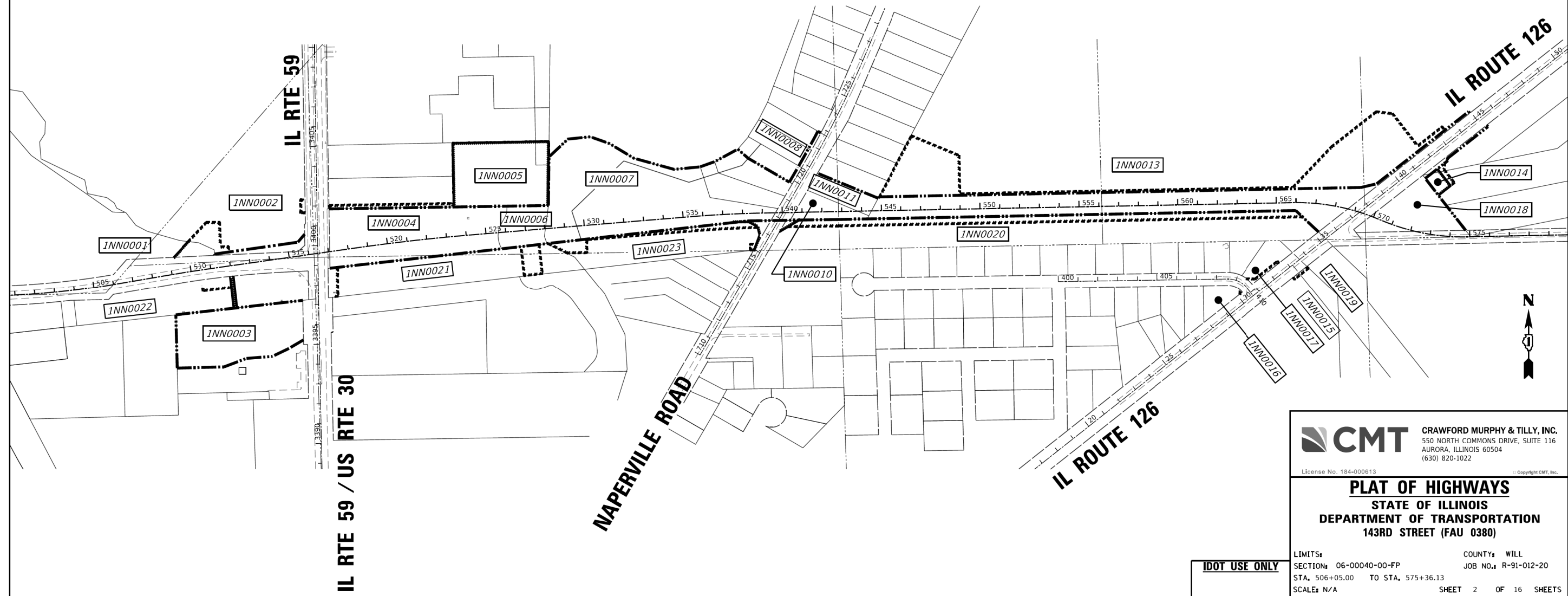
ILLINOIS FED. AID PROJECT

PLAT OF HIGHWAYS INDEX SHEET

PARCEL NUMBER	OWNER	SHEET NUMBER	PROPERTY ACQUIRED BY
1NN0001	RAVAGO AMERICAS, LLC	4	
1NN0002	DAYFIELD PROPERTIES, LLC	4	
1NN0003	CROSSWINDS CHURCH	3	
1NN0004	U-STORE-IT, L.P.	5	
1NN0005	CBI RESEARCH CORPORATION	7	
1NN0006	PLAINFIELD TOWNSHIP PARK DISTRICT	7	
1NN0007	MARGARET JEANETTE D'ARCY, TRUSTEE	9	
1NN0008	JOHN A STYRCZULA AND BERNICE STYRCZULA	10	
1NN0010	STELLA E MUSIC AND MARY ELLEN MUSIC	10	

SEE SHEET 16
TOTAL HOLDING
FOR PARCELS
1NN0001
1NN0002
1NN0005
1NN0013
1NN0014
1NN0015
1NN0022

PARCEL NUMBER	OWNER	SHEET NUMBER	PROPERTY ACQUIRED BY
1NN0011	WILLIAM LAZO, JR. AND JACQUELINE J. LAZO	10	
1NN0013	BASS AND GILL CLUB, INC. (FLETCHER LAKE)	11, 12 & 13	
1NN0014	BASS AND GILL CLUB, INC. (MAIN LAKE)	13	
1NN0015	PURE ROD AND GUN CLUB, INC.	15	
1NN0016	PEGGY L. O'CONNOR TRUSTEE	14	
1NN0017	MICHAEL HERBST AND PAULINE HERBST	14	
1NN0018	SPEEK PROPERTIES	13	
1NN0019 1NN0020 1NN0021 1NN0022 1NN0023	COMMONWEALTH EDISON COMPANY	3, 5, 6, 8, 11, 12, 13 & 15	



CMT CRAWFORD MURPHY & TILLY, INC.
550 NORTH COMMONS DRIVE, SUITE 116
AURORA, ILLINOIS 60504
(630) 820-1022
License No. 184-000613 © Copyright CMT, Inc.

PLAT OF HIGHWAYS
STATE OF ILLINOIS
DEPARTMENT OF TRANSPORTATION
143RD STREET (FAU 0380)

LIMITS: SECTION: 06-00040-00-FP COUNTY: WILL JOB NO.: R-91-012-20
STA. 506+05.00 TO STA. 575+36.13
SCALE: N/A SHEET 2 OF 16 SHEETS

BUREAU OF LAND ACQUISITION
201 WEST CENTER COURT
SCHAUMBURG, ILLINOIS 60196

DOT USE ONLY

REVISION DATE: / / REVISION MADE BY:

STATE OF ILLINOIS
DEPARTMENT OF TRANSPORTATION

PLAT OF HIGHWAYS
143RD STREET

SCALE: SHEET 2 OF 16 SHEETS STA. 506+05.00 TO STA. 575+36.13

F.A.U. RTE.	SECTION	COUNTY	TOTAL SHEETS	SHEET NO.
0380	06-00040-00-FP	WILL	943	506
				CONTRACT NO. 61H34
ILLINOIS FED. AID PROJECT				

PEN TABLE
PLOT DRIVER
- Plainfield_Screen.tbl
- path\LAYERS\Shw\plg

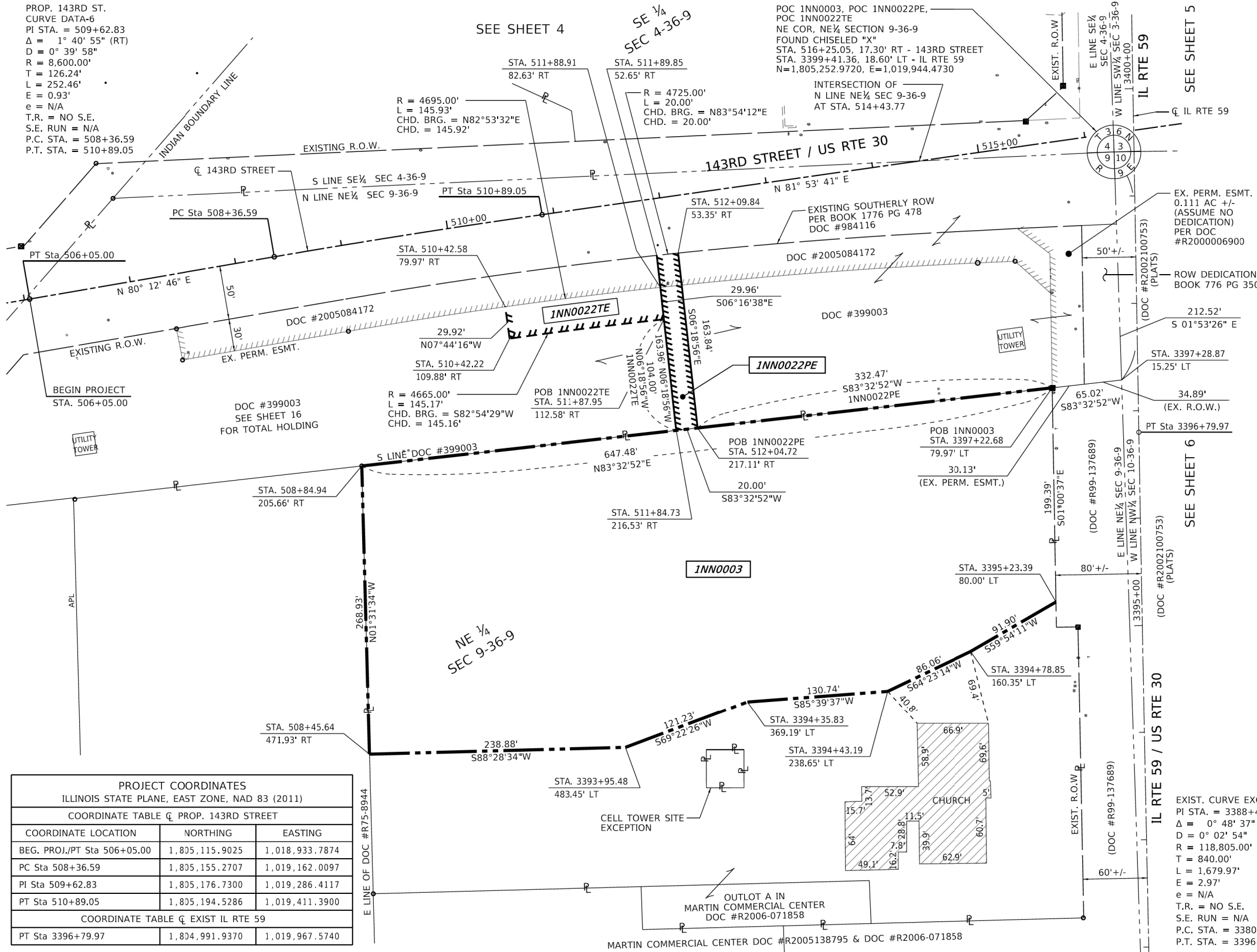
DIRECTORY
USER NAME
= L:\Plainfield\1602402240_143rdDraw\Roadway\CADD_Sheets\
= Zach_Edwards

CMT
License No. 184-000613 © Copyright CMT, Inc.

FILE NAME = sht-row-02.dgn	DESIGNED - MEM	REVISED -
MODEL NAME = Default	DRAWN - RH	REVISED -
PLOT SCALE = 40,0000' / in.	CHECKED - MEM	REVISED -
PLOT DATE = 2/20/2024 (R:36:08 AM)	DATE - 09/29/2023	REVISED -

PART OF THE NE OF SECTION 9, TWP. 36 N., R. 9 E. OF THE 3RD. P.M., IN WILL COUNTY, ILLINOIS.

PROP. 143RD ST.
 CURVE DATA-6
 PI STA. = 509+62.83
 $\Delta = 1^\circ 40' 55''$ (RT)
 $D = 0^\circ 39' 58''$
 $R = 8,600.00'$
 $T = 126.24'$
 $L = 252.46'$
 $E = 0.93'$
 $e = N/A$
 T.R. = NO S.E.
 S.E. RUN = N/A
 P.C. STA. = 508+36.59
 P.T. STA. = 510+89.05



PROJECT COORDINATES		
ILLINOIS STATE PLANE, EAST ZONE, NAD 83 (2011)		
COORDINATE TABLE \bar{C} PROP. 143RD STREET		
COORDINATE LOCATION	NORTHING	EASTING
BEG. PROJ./PT Sta 506+05.00	1,805,115.9025	1,018,933.7874
PC Sta 508+36.59	1,805,155.2707	1,019,162.0097
PI Sta 509+62.83	1,805,176.7300	1,019,286.4117
PT Sta 510+89.05	1,805,194.5286	1,019,411.3900
COORDINATE TABLE \bar{C} EXIST IL RTE 59		
PT Sta 3396+79.97	1,804,991.9370	1,019,967.5740

PARCEL NO.	TOTAL HOLDING (ACRES)	R.O.W. REQUIRED (ACRES)	PREVIOUSLY DEDICATED (ACRES)	REMAINDER (ACRES)	EASEMENTS		PURPOSE	PERMANENT TAX NUMBER	PROPERTY ACQUIRED BY
					TEMP (ACRES)	PERM (ACRES)			
11N0003	* 6.755	3.899	N/A	2.856	N/A	N/A	DRAINAGE COMPENSATORY STORAGE	06-03-09-200-038	
11N0022PE 11N0022TE	* 12.496	N/A	N/A	12.496	0.100	0.075	CONSTRUCTION INGRESS & EGRESS ENTR CULVERT EXTENTION	06-03-09-200-026	

* TOTAL HOLDING CALCULATION NOT SURVEYED

NOTES:
 ALL DIMENSIONS ARE MEASURED UNLESS OTHERWISE SPECIFIED.
 COORDINATES, BEARINGS & DISTANCES SHOWN HEREON REFERENCE THE ILLINOIS STATE PLANE COORDINATE SYSTEM, EAST ZONE, NORTH AMERICAN DATUM OF 1983 (2011 ADJUSTMENT) "GRID".
 ALL MEASURED AND CALCULATED DISTANCES ARE "GRID" NOT "GROUND". TO OBTAIN GROUND DISTANCES, DIVIDE GRID DISTANCES SHOWN BY THE COMBINATION FACTOR OF 0.99995223.
 AREAS SHOWN ON THIS PLAT ARE GROUND.

LEGEND

- SECTION / QUARTER SECTION LINE
- BOUNDARY LINES
- PROPERTY (DEED) LINE
- APPL APPARENT PROPERTY LINE
- EXISTING CENTERLINE
- PROPOSED CENTERLINE
- EXISTING RIGHT OF WAY LINE
- PROPOSED RIGHT OF WAY LINE
- EXISTING EASEMENT
- PROPOSED EASEMENT
- PROPOSED TEMPORARY EASEMENT
- EXISTING ACCESS CONTROL LINE
- PROPOSED ACCESS CONTROL LINE
- MEASURED DIMENSION
- COMPUTED DIMENSION
- RECORDED DIMENSION
- EXISTING BUILDING
- IRON PIPE OR ROD FOUND
- CUT STAKES FOUND OR SET
- "MAG" NAIL SET
- 5/8" REBAR SET
- T1 THESE STAKES REFERENCE FOUND OR SET MONUMENTATION. SET 5/8 INCH IRON ROD FLUSH WITH GROUND TO THE FOUND IRON STAKE IDENTIFIED BY COLORED PLASTIC CAP BEARING SURVEYORS REGISTRATION NUMBER.
- T2
- T3
- BT1 THESE STAKES, IN CULTIVATED AREAS, REFERENCE FOUND OR SET MONUMENTATION. BURIED 5/8 INCH IRON ROD 20 INCHES BELOW GROUND TO THE FOUND IRON STAKE. IDENTIFIED BY COLORED PLASTIC CAP BEARING SURVEYORS REGISTRATION NUMBER.
- BT2
- BT3
- STAKING OF PROPOSED RIGHT OF WAY. SET DIVISION OF HIGHWAYS SURVEY MARKER TO MONUMENT THE POSITION SHOWN. IDENTIFIED BY INSCRIPTION DATA AND SURVEYORS REGISTRATION NUMBER.
- M STAKING OF PROPOSED RIGHT OF WAY IN CULTIVATED AREAS. BURIED 5/8 INCH METAL ROD 20 INCHES BELOW GROUND TO MARK FUTURE SURVEY MARKER POSITION IDENTIFIED BY COLORED PLASTIC CAP BEARING SURVEYORS REGISTRATION NUMBER.
- PERMANENT SURVEY MARKER, I.D.O.T. STANDARD 2135 (TO BE SET BY OTHERS)
- RIGHT OF WAY STAKING PROPOSED TO BE SET
- RIGHT OF WAY FOUND

STATE OF ILLINOIS)
 COUNTY OF WILL)SS

THIS IS TO CERTIFY THAT I, **MICHAEL E. MIZEUR**, AN ILLINOIS PROFESSIONAL LAND SURVEYOR, (WE, **CMT, INC.**, AN ILLINOIS PROFESSIONAL DESIGN FIRM LAND SURVEYING CORPORATION, NUMBER **184-000613**,) HAVE SURVEYED THE PLAT OF HIGHWAYS SHOWN HEREON IN SECTION **9**, TOWNSHIP **36** NORTH, RANGE **9** EAST OF THE THIRD PRINCIPAL MERIDIAN, **WILL** COUNTY, THAT THE SURVEY IS TRUE AND COMPLETE AS SHOWN TO THE BEST OF MY KNOWLEDGE AND BELIEF, THAT THE PLAT CORRECTLY REPRESENTS SAID SURVEY, THAT ALL MONUMENTS FOUND AND ESTABLISHED ARE OF PERMANENT QUALITY AND OCCUPY THE POSITIONS SHOWN THEREON AND THAT THE MONUMENTS ARE SUFFICIENT TO ENABLE THE SURVEY TO BE RETRACED, MADE FOR THE DEPARTMENT OF TRANSPORTATION, STATE OF ILLINOIS.

DATED AT _____, ILLINOIS THIS _____ DAY OF _____, 20____ A.D.

PRELIMINARY
 ILLINOIS PROFESSIONAL LAND SURVEYOR NO. **035-003638**
 LICENSE EXPIRATION DATE: **11-30-2022**
 THIS PROFESSIONAL SERVICE CONFORMS TO THE CURRENT ILLINOIS MINIMUM STANDARDS FOR A BOUNDARY SURVEY.

CMT CRAWFORD MURPHY & TILLY, INC.
 550 NORTH COMMONS DRIVE, SUITE 116
 AURORA, ILLINOIS 60504
 (630) 820-1022

PLAT OF HIGHWAYS
 STATE OF ILLINOIS
 DEPARTMENT OF TRANSPORTATION
 143RD STREET (FAU 0380)

LIMITS: SECTION: 06-00040-00-FP COUNTY: WILL JOB NO.: R-91-012-20
 STA. 506+05.00 TO STA. 516+50 SCALE: 1" = 50' SHEET 3 OF 16 SHEETS

BUREAU OF LAND ACQUISITION
 201 WEST CENTER COURT
 SCHAUMBURG, ILLINOIS 60196

F.A.U. RTE.	SECTION	COUNTY	TOTAL SHEETS	SHEET NO.
0380	06-00040-00-FP	WILL	943	507
CONTRACT NO. 61H34				ILLINOIS FED. AID PROJECT

PLANNED SCREENING PLOT DRIVER = pathlayershwaibg
 L:\Plat\160240240_143rdDraw\Roadway\CAD\Sheets\Zach_Echard.s

CMT License No. 184-000613

FILE NAME = sht-row-03.dgn	DESIGNED - MEM	REVISED -
MODEL NAME = Default	DRAWN - RH	REVISED -
PLOT SCALE = 40,0000' / in.	CHECKED - MEM	REVISED -
PLOT DATE = 2/20/2024 (R36:18 AM)	DATE - 09/29/2023	REVISED -

REVISION DATE: / / REVISION MADE BY:

STATE OF ILLINOIS DEPARTMENT OF TRANSPORTATION

PLAT OF HIGHWAYS 143RD STREET

SCALE: SHEET 3 OF 16 SHEETS STA. 506+05.00 TO STA. 516+50

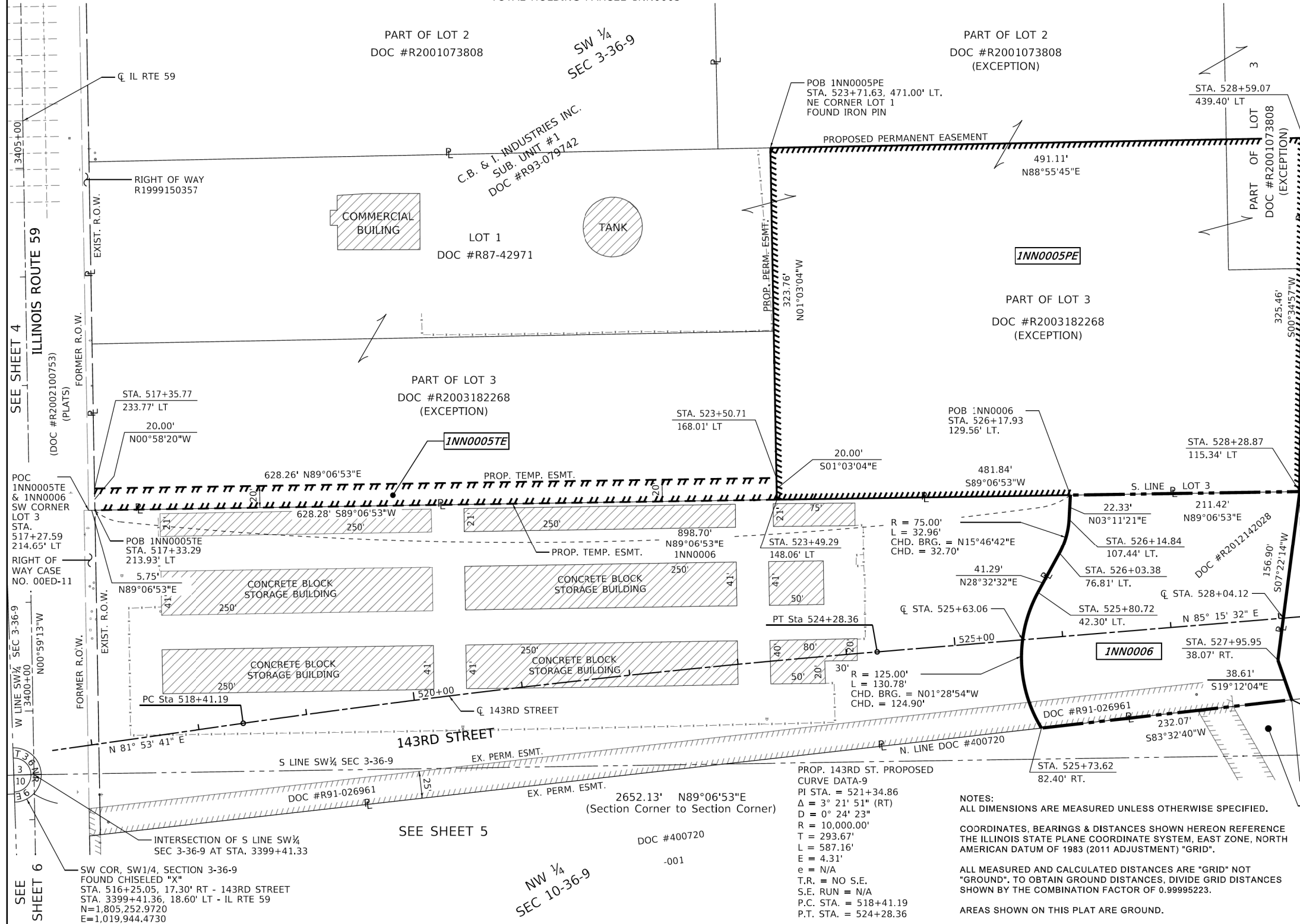
PART OF THE SW OF SECTION 3, TWP. 36 N., R. 9 E. OF THE 3RD. P.M., IN WILL COUNTY, ILLINOIS.

PARCEL NO.	TOTAL HOLDING (ACRES)	R.O.W. REQUIRED (ACRES)	PREVIOUSLY DEDICATED (ACRES)	REMAINDER (ACRES)	EASEMENTS		PURPOSE	PERMANENT TAX NUMBER	PROPERTY ACQUIRED BY
					TEMP (ACRES)	PERM (ACRES)			
1NN0005PE 1NN0005TE	*11.320	N/A	N/A	11.320	0.289	3.625	CONSTRUCTION INGRESS / EGRESS AND COMPENSATORY STORAGE	06-03-03-302-008	
1NN0006	1.064	1.064	N/A	0.000 (TOTAL TAKE)	N/A	N/A	ROADWAY & TRAIL EXTENSION	06-03-03-300-016	

PROJECT COORDINATES		
ILLINOIS STATE PLANE, EAST ZONE, NAD 83 (2011)		
COORDINATE TABLE C PROP. 143RD STREET		
COORDINATE LOCATION	NORTHING	EASTING
PC Sta 518+41.19	1,805,300.5738	1,020,156.0174
PI Sta 521+34.86	1,805,341.9779	1,020,446.7490
PT Sta 524+28.36	1,805,366.2499	1,020,739.4093

* TOTAL HOLDING CALCULATION NOT SURVEYED

SEE SHEET 16 FOR TOTAL HOLDING PARCEL 1NN0005



LEGEND

SECTION CORNER (9 10 16 15) and QUARTER SECTION CORNER (16 15) symbols.

- SECTION / QUARTER SECTION LINE
- BOUNDARY LINES
- PROPERTY (DEED) LINE
- APPL APPARENT PROPERTY LINE
- EXISTING CENTERLINE
- PROPOSED CENTERLINE
- EXISTING RIGHT OF WAY LINE
- PROPOSED RIGHT OF WAY LINE
- EXISTING EASEMENT
- PROPOSED EASEMENT
- PROPOSED TEMPORARY EASEMENT
- EXISTING ACCESS CONTROL LINE
- PROPOSED ACCESS CONTROL LINE
- MEASURED DIMENSION
- COMPUTED DIMENSION
- RECORDED DIMENSION
- EXISTING BUILDING

129.32' (129.32') (129.32') EXISTING BUILDING

- IRON PIPE OR ROD FOUND
- ⊕ CUT CROSS FOUND OR SET
- ⊙ "MAG" NAIL SET
- 5/8" REBAR SET

- T1 THESE STAKES REFERENCE FOUND OR SET MONUMENTATION. SET 5/8 INCH IRON ROD FLUSH WITH GROUND TO TIE FOUND IRON STAKE IDENTIFIED BY COLORED PLASTIC CAP BEARING SURVEYORS REGISTRATION NUMBER.
- BT1 THESE STAKES, IN CULTIVATED AREAS, REFERENCE FOUND OR SET MONUMENTATION. BURIED 5/8 INCH IRON ROD 20 INCHES BELOW GROUND TO TIE FOUND IRON STAKE. IDENTIFIED BY COLORED PLASTIC CAP BEARING SURVEYORS REGISTRATION NUMBER.
- STAKING OF PROPOSED RIGHT OF WAY. SET DIVISION OF HIGHWAYS SURVEY MARKER TO MONUMENT THE POSITION SHOWN, IDENTIFIED BY INSCRIPTION DATA AND SURVEYORS REGISTRATION NUMBER.
- M STAKING OF PROPOSED RIGHT OF WAY IN CULTIVATED AREAS. BURIED 5/8 INCH METAL ROD 20 INCHES BELOW GROUND TO MARK FUTURE SURVEY MARKER POSITION IDENTIFIED BY COLORED PLASTIC CAP BEARING SURVEYORS REGISTRATION NUMBER.
- ⊙ PERMANENT SURVEY MARKER, I.D.O.T. STANDARD 2135 (TO BE SET BY OTHERS)
- ⊙ RIGHT OF WAY STAKING PROPOSED TO BE SET
- ⊙ RIGHT OF WAY FOUND

STATE OF ILLINOIS)
COUNTY OF WILL)SS


THIS IS TO CERTIFY THAT I, **MICHAEL E. MIZEUR**, AN ILLINOIS PROFESSIONAL LAND SURVEYOR, (WE, **CMT, INC.**, AN ILLINOIS PROFESSIONAL DESIGN FIRM LAND SURVEYING CORPORATION, NUMBER **184-00613**) HAVE SURVEYED THE PLAT OF HIGHWAYS SHOWN HEREON **3** IN SECTION **3**, TOWNSHIP **36** NORTH, RANGE **9** EAST OF THE THIRD PRINCIPAL MERIDIAN, **WILL** COUNTY, THAT THE SURVEY IS TRUE AND COMPLETE AS SHOWN TO THE BEST OF MY KNOWLEDGE AND BELIEF, THAT THE PLAT CORRECTLY REPRESENTS SAID SURVEY, THAT ALL MONUMENTS FOUND AND ESTABLISHED ARE OF PERMANENT QUALITY AND OCCUPY THE POSITIONS SHOWN THEREON AND THAT THE MONUMENTS ARE SUFFICIENT TO ENABLE THE SURVEY TO BE RETRACED, MADE FOR THE DEPARTMENT OF TRANSPORTATION, STATE OF ILLINOIS.

DATED AT _____, ILLINOIS THIS _____ DAY OF _____, 20____ A.D.

PRELIMINARY

ILLINOIS PROFESSIONAL LAND SURVEYOR NO. **035-003638**
LICENSE EXPIRATION DATE: **11-30-2022**

THIS PROFESSIONAL SERVICE CONFORMS TO THE CURRENT ILLINOIS MINIMUM STANDARDS FOR A BOUNDARY SURVEY.



CMT CRAWFORD MURPHY & TILLY, INC.
550 NORTH COMMONS DRIVE, SUITE 116
AURORA, ILLINOIS 60504
(630) 820-1022

License No. 184-00613

PLAT OF HIGHWAYS

STATE OF ILLINOIS
DEPARTMENT OF TRANSPORTATION
143RD STREET (FAU 0380)

LIMITS: SECTION: 06-00040-00-FP COUNTY: WILL
STA. 516+50 TO STA. 529+00 JOB NO.: R-91-012-20
SCALE: 1" = 50' SHEET 7 OF 16 SHEETS

BUREAU OF LAND ACQUISITION
201 WEST CENTER COURT
SCHAUMBURG, ILLINOIS 60196

PLOT DRIVER
 PLAINFIELD_SCREENING
 L:\P\184\1840240240_143rdDrawRoadway\CADD_Sheets\
 Zech, Echerds
 DIRECTORY USER NAME
 License No. 184-00613 © Copyright CMT, Inc.

FILE NAME = sht-row-07.dgn	DESIGNED - MEM	REVISED -
MODEL NAME = Default	DRAWN - RH	REVISED -
PLOT SCALE = 40,0000' / in.	CHECKED - MEM	REVISED -
PLOT DATE = 2/20/2024 (R:37:04 AM)	DATE - 09/29/2023	REVISED -

REVISION DATE: / / REVISION MADE BY:

STATE OF ILLINOIS
DEPARTMENT OF TRANSPORTATION

PLAT OF HIGHWAYS
143RD STREET

SCALE: SHEET 7 OF 16 SHEETS STA. 516+50 TO STA. 529+00

F.A.U. RTE.	SECTION	COUNTY	TOTAL SHEETS	SHEET NO.
0380	06-00040-00-FP	WILL	943	511

ILLINOIS FED. AID PROJECT CONTRACT NO. 61H34

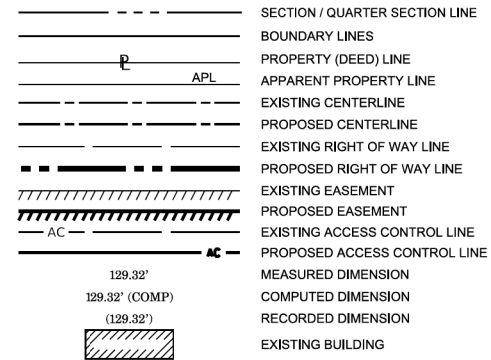
PART OF SECTION 3 & 10, TWP. 36 N., R. 9 E. OF THE 3RD. P.M., IN WILL COUNTY, ILLINOIS.

PARCEL NO.	TOTAL HOLDING (ACRES)	R.O.W. REQUIRED (ACRES)	PREVIOUSLY DEDICATED (ACRES)	REMAINDER (ACRES)	EASEMENTS		PURPOSE	PERMANENT TAX NUMBER	PROPERTY ACQUIRED BY
					TEMP (ACRES)	PERM (ACRES)			
1NN0023PE 1NN0023TE-A 1NN0023TE-B	* 3.502	N/A	0.133	3.502	0.589 (023TE-A) 0.020 (023TE-B)	0.248	ROADWAY CONSTRUCTION STREAMBANK RESTORATION DRWY CONSTRUCTION	06-03-10-100-001 06-03-03-300-009	

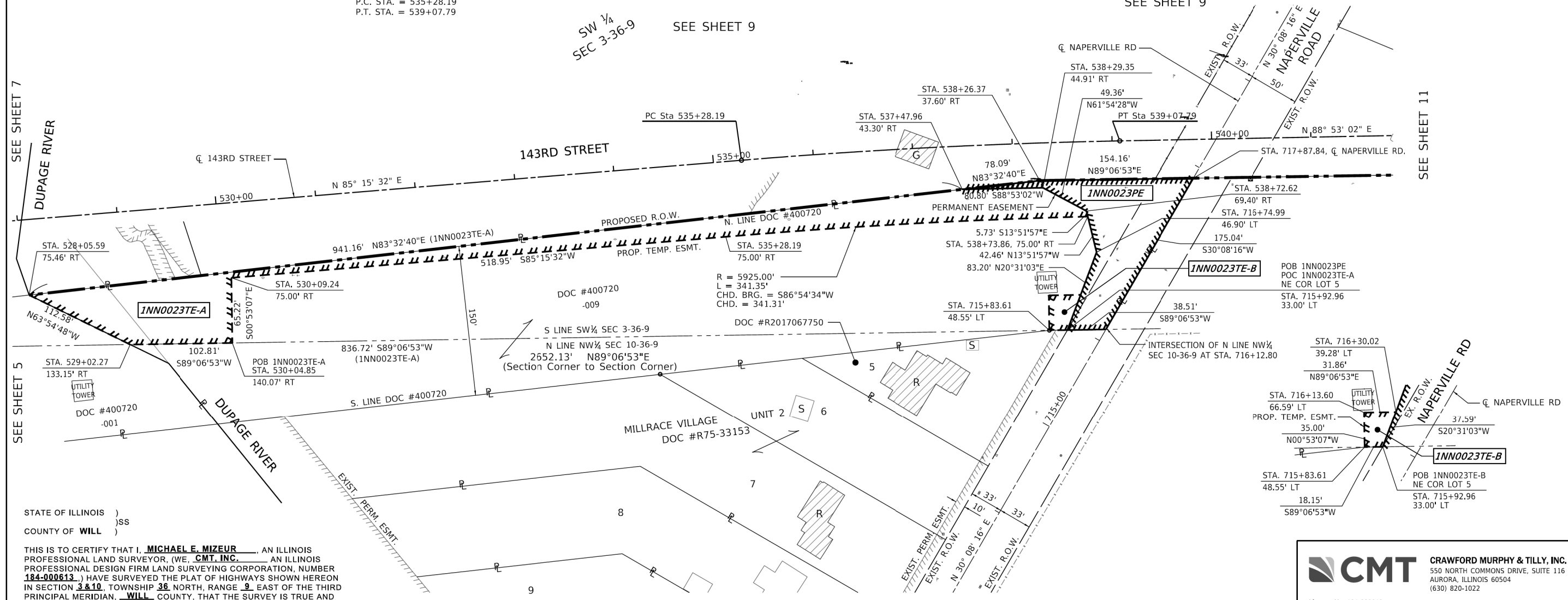
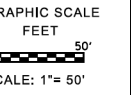
* TOTAL HOLDING CALCULATION NOT SURVEYED

PROJECT COORDINATES ILLINOIS STATE PLANE, EAST ZONE, NAD 83 (2011)		
COORDINATE TABLE C PROP. 143RD STREET		
COORDINATE LOCATION	NORTHING	EASTING
PC Sta 535+28.19	1,805,457.1532	1,021,835.4792
PI Sta 537+18.05	1,805,472.8458	1,022,024.6924
PT Sta 539+07.79	1,805,476.5440	1,022,214.5192

PROP. 143RD ST. CURVE DATA-12
 PI STA. = 537+18.05
 Δ = 3° 37' 30" (RT)
 D = 0° 57' 18"
 R = 6,00.00'
 T = 189.86'
 L = 379.60'
 E = 3.00'
 e = N/A
 T.R. = NO S.E.
 S.E. RUN = N/A
 P.C. STA. = 535+28.19
 P.T. STA. = 539+07.79



LEGEND



STATE OF ILLINOIS)
 COUNTY OF WILL)

THIS IS TO CERTIFY THAT I, **MICHAEL E. MIZEUR**, AN ILLINOIS PROFESSIONAL LAND SURVEYOR, (WE, **CMT, INC.**, AN ILLINOIS PROFESSIONAL DESIGN FIRM LAND SURVEYING CORPORATION, NUMBER **184-000613**,) HAVE SURVEYED THE PLAT OF HIGHWAYS SHOWN HEREON IN SECTION 3 & 10, TOWNSHIP 36 NORTH, RANGE 9 EAST OF THE THIRD PRINCIPAL MERIDIAN, WILL COUNTY, THAT THE SURVEY IS TRUE AND COMPLETE AS SHOWN TO THE BEST OF MY KNOWLEDGE AND BELIEF, THAT THE PLAT CORRECTLY REPRESENTS SAID SURVEY, THAT ALL MONUMENTS FOUND AND ESTABLISHED ARE OF PERMANENT QUALITY AND OCCUPY THE POSITIONS SHOWN THEREON AND THAT THE MONUMENTS ARE SUFFICIENT TO ENABLE THE SURVEY TO BE RETRACED, MADE FOR THE DEPARTMENT OF TRANSPORTATION, STATE OF ILLINOIS.

DATED AT _____, ILLINOIS THIS _____ DAY OF _____, 20____ A.D.

PRELIMINARY

ILLINOIS PROFESSIONAL LAND SURVEYOR NO. **035-003638**
 LICENSE EXPIRATION DATE: **11-30-2022**

THIS PROFESSIONAL SERVICE CONFORMS TO THE CURRENT ILLINOIS MINIMUM STANDARDS FOR A BOUNDARY SURVEY.

NOTES:
 ALL DIMENSIONS ARE MEASURED UNLESS OTHERWISE SPECIFIED.
 COORDINATES, BEARINGS & DISTANCES SHOWN HEREON REFERENCE THE ILLINOIS STATE PLANE COORDINATE SYSTEM, EAST ZONE, NORTH AMERICAN DATUM OF 1983 (2011 ADJUSTMENT) "GRID".
 ALL MEASURED AND CALCULATED DISTANCES ARE "GRID" NOT "GROUND". TO OBTAIN GROUND DISTANCES, DIVIDE GRID DISTANCES SHOWN BY THE COMBINATION FACTOR OF 0.99995223.
 AREAS SHOWN ON THIS PLAT ARE GROUND.

CMT CRAWFORD MURPHY & TILLY, INC.
 550 NORTH COMMONS DRIVE, SUITE 116
 AURORA, ILLINOIS 60504
 (630) 820-1022

PLAT OF HIGHWAYS
 STATE OF ILLINOIS
 DEPARTMENT OF TRANSPORTATION
 143RD STREET (FAU 0380)

LIMITS: SECTION: 06-00040-00-FP COUNTY: WILL
 STA. 528+00 TO STA. 541+50 JOB NO.: R-91-012-20
 SCALE: 1" = 50' SHEET 8 OF 16 SHEETS

BUREAU OF LAND ACQUISITION
 201 WEST CENTER COURT
 SCHAUMBURG, ILLINOIS 60196

F.A.U. RTE.	SECTION	COUNTY	TOTAL SHEETS	SHEET NO.
0380	06-00040-00-FP	WILL	943	512

CONTRACT NO. 61H34
 ILLINOIS FED. AID PROJECT

PLOT DRIVER: L:\P\In\1602420240_143rdDrawRoadway\CADD_Sheets\...
 USER NAME: Zach.Echerds
 DIRECTORY: L:\P\In\1602420240_143rdDrawRoadway\CADD_Sheets\...
 License No. 184-000613 © Copyright CMT, Inc.



FILE NAME	DESIGNED	REVISED
shlr-row-08.dgn	MEM	-
MODEL NAME = Default	RH	-
PLOT SCALE = 40,0000' / in.	MEM	-
PLOT DATE = 2/20/2024 (R37:16 AM)	DATE	09/29/2023

STATE OF ILLINOIS
 DEPARTMENT OF TRANSPORTATION

PLAT OF HIGHWAYS
 143RD STREET

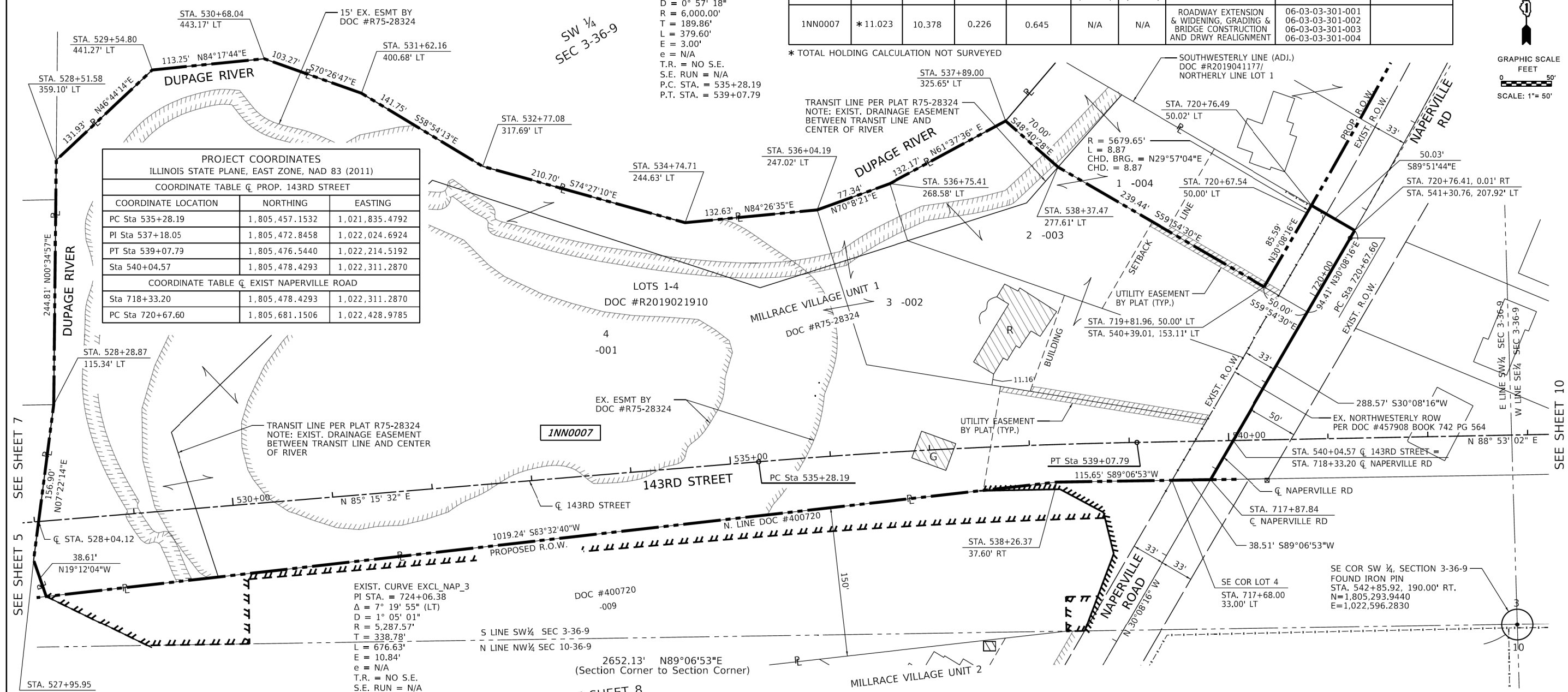
SCALE: SHEET 8 OF 16 SHEETS STA. 528+00 TO STA. 541+50

PART OF THE SW OF SECTION 3, TWP. 36 N., R. 9 E. OF THE 3RD. P.M., IN WILL COUNTY, ILLINOIS.

PARCEL NO.	TOTAL HOLDING (ACRES)	R.O.W. REQUIRED (ACRES)	PREVIOUSLY DEDICATED (ACRES)	REMAINDER (ACRES)	EASEMENTS		PURPOSE	PERMANENT TAX NUMBER	PROPERTY ACQUIRED BY
					TEMP (ACRES)	PERM (ACRES)			
1N0007	*11.023	10.378	0.226	0.645	N/A	N/A	ROADWAY EXTENSION & WIDENING, GRADING & BRIDGE CONSTRUCTION AND DRWY REALIGNMENT	06-03-03-301-001 06-03-03-301-002 06-03-03-301-003 06-03-03-301-004	

* TOTAL HOLDING CALCULATION NOT SURVEYED

PROP. 143RD ST.
CURVE DATA-12
PI STA. = 537+18.05
 $\Delta = 3^\circ 37' 30''$ (RT)
 $D = 0^\circ 57' 18''$
R = 6,000.00'
L = 189.86'
T = 379.60'
e = 3.00'
e = N/A
T.R. = NO S.E.
S.E. RUN = N/A
P.C. STA. = 535+28.19
P.T. STA. = 539+07.79



PROJECT COORDINATES
ILLINOIS STATE PLANE, EAST ZONE, NAD 83 (2011)

COORDINATE TABLE C PROP. 143RD STREET

COORDINATE LOCATION	NORTHING	EASTING
PC Sta 535+28.19	1,805,457.1532	1,021,835.4792
PI Sta 537+18.05	1,805,472.8458	1,022,024.6924
PT Sta 539+07.79	1,805,476.5440	1,022,214.5192
Sta 540+04.57	1,805,478.4293	1,022,311.2870

COORDINATE TABLE C EXIST NAPERVILLE ROAD

COORDINATE LOCATION	NORTHING	EASTING
Sta 718+33.20	1,805,478.4293	1,022,311.2870
PC Sta 720+67.60	1,805,681.1506	1,022,428.9785

SEE SHEET 5
SEE SHEET 7

SEE SHEET 10

LEGEND

- SECTION CORNER
- QUARTER SECTION CORNER
- SECTION / QUARTER SECTION LINE BOUNDARY LINES
- PROPERTY (DEED) LINE
- APPARENT PROPERTY LINE
- EXISTING CENTERLINE
- PROPOSED CENTERLINE
- EXISTING RIGHT OF WAY LINE
- PROPOSED RIGHT OF WAY LINE
- EXISTING EASEMENT
- PROPOSED EASEMENT
- EXISTING ACCESS CONTROL LINE
- PROPOSED ACCESS CONTROL LINE
- MEASURED DIMENSION
- COMPUTED DIMENSION
- RECORDED DIMENSION
- EXISTING BUILDING
- IRON PIPE OR ROD FOUND
- CUT CROSS FOUND OR SET
- THESE STAKES REFERENCE FOUND OR SET MONUMENTATION. SET 5/8 INCH IRON ROD FLUSH WITH GROUND TO TIE FOUND IRON STAKE IDENTIFIED BY COLORED PLASTIC CAP BEARING SURVEYORS REGISTRATION NUMBER.
- THESE STAKES, IN CULTIVATED AREAS, REFERENCE FOUND OR SET MONUMENTATION. BURIED 5/8 INCH IRON ROD 20 INCHES BELOW GROUND TO TIE FOUND IRON STAKE. IDENTIFIED BY COLORED PLASTIC CAP BEARING SURVEYORS REGISTRATION NUMBER.
- STAKING OF PROPOSED RIGHT OF WAY. SET DIVISION OF HIGHWAYS SURVEY MARKER TO MONUMENT THE POSITION SHOWN, IDENTIFIED BY INSCRIPTION DATA AND SURVEYORS REGISTRATION NUMBER.
- STAKING OF PROPOSED RIGHT OF WAY IN CULTIVATED AREAS. BURIED 5/8 INCH METAL ROD 20 INCHES BELOW GROUND TO MARK FUTURE SURVEY MARKER POSITION IDENTIFIED BY COLORED PLASTIC CAP BEARING SURVEYORS REGISTRATION NUMBER.
- PERMANENT SURVEY MARKER, I.D.O.T. STANDARD 2135 (TO BE SET BY OTHERS)
- RIGHT OF WAY STAKING PROPOSED TO BE SET
- RIGHT OF WAY FOUND

STATE OF ILLINOIS)
COUNTY OF WILL)ss

THIS IS TO CERTIFY THAT I, **MICHAEL E. MIZEUR**, AN ILLINOIS PROFESSIONAL LAND SURVEYOR, (WE, **CMT, INC.**, AN ILLINOIS PROFESSIONAL DESIGN FIRM LAND SURVEYING CORPORATION, NUMBER **184-000613**.) HAVE SURVEYED THE PLAT OF HIGHWAYS SHOWN HEREON IN SECTION **3**, TOWNSHIP **36** NORTH, RANGE **9** EAST OF THE THIRD PRINCIPAL MERIDIAN, **WILL** COUNTY, THAT THE SURVEY IS TRUE AND COMPLETE AS SHOWN TO THE BEST OF MY KNOWLEDGE AND BELIEF, THAT THE PLAT CORRECTLY REPRESENTS SAID SURVEY, THAT ALL MONUMENTS FOUND AND ESTABLISHED ARE OF PERMANENT QUALITY AND OCCUPY THE POSITIONS SHOWN THEREON AND THAT THE MONUMENTS ARE SUFFICIENT TO ENABLE THE SURVEY TO BE RETRACED, MADE FOR THE DEPARTMENT OF TRANSPORTATION, STATE OF ILLINOIS.

DATED AT _____, ILLINOIS THIS _____ DAY OF _____ 20__ A.D.

PRELIMINARY

ILLINOIS PROFESSIONAL LAND SURVEYOR NO. **035-003638**
LICENSE EXPIRATION DATE: **11-30-2022**

THIS PROFESSIONAL SERVICE CONFORMS TO THE CURRENT ILLINOIS MINIMUM STANDARDS FOR A BOUNDARY SURVEY.



NOTES:
ALL DIMENSIONS ARE MEASURED UNLESS OTHERWISE SPECIFIED.

COORDINATES, BEARINGS & DISTANCES SHOWN HEREON REFERENCE THE ILLINOIS STATE PLANE COORDINATE SYSTEM, EAST ZONE, NORTH AMERICAN DATUM OF 1983 (2011 ADJUSTMENT) "GRID".

ALL MEASURED AND CALCULATED DISTANCES ARE "GRID" NOT "GROUND". TO OBTAIN GROUND DISTANCES, DIVIDE GRID DISTANCES SHOWN BY THE COMBINATION FACTOR OF 0.99995223.

AREAS SHOWN ON THIS PLAT ARE GROUND.

DOT USE ONLY

CMT CRAWFORD MURPHY & TILLY, INC.
550 NORTH COMMONS DRIVE, SUITE 116
AURORA, ILLINOIS 60504
(630) 820-1022

PLAT OF HIGHWAYS
STATE OF ILLINOIS
DEPARTMENT OF TRANSPORTATION
143RD STREET (FAU 0380)

LIMITS: SECTION: 06-00040-00-FP COUNTY: WILL
STA. 528+00 TO STA. 542+00 JOB NO.: R-91-012-20
SCALE: 1" = 50' SHEET 9 OF 16 SHEETS

BUREAU OF LAND ACQUISITION
201 WEST CENTER COURT
SCHAUMBURG, ILLINOIS 60196

F.A.U. RTE.	SECTION	COUNTY	TOTAL SHEETS	SHEET NO.
0380	06-00040-00-FP	WILL	943	513

CONTRACT NO. 61H34
ILLINOIS FED. AID PROJECT

PEN TABLE
PLOT DRIVER

FILE NAME = sht-rw-09.dgn
MODEL NAME = Default
PLOT SCALE = 40,000.00 / 1 in.
PLOT DATE = 2/20/2024 (R:37:28 AM)




DESIGNED	MEM	REVISED
DRAWN	RH	REVISED
CHECKED	MEM	REVISED
DATE	09/29/2023	REVISED

STATE OF ILLINOIS
DEPARTMENT OF TRANSPORTATION

PLAT OF HIGHWAYS
143RD STREET

SCALE: SHEET 9 OF 16 SHEETS STA. 528+00 TO STA. 542+00

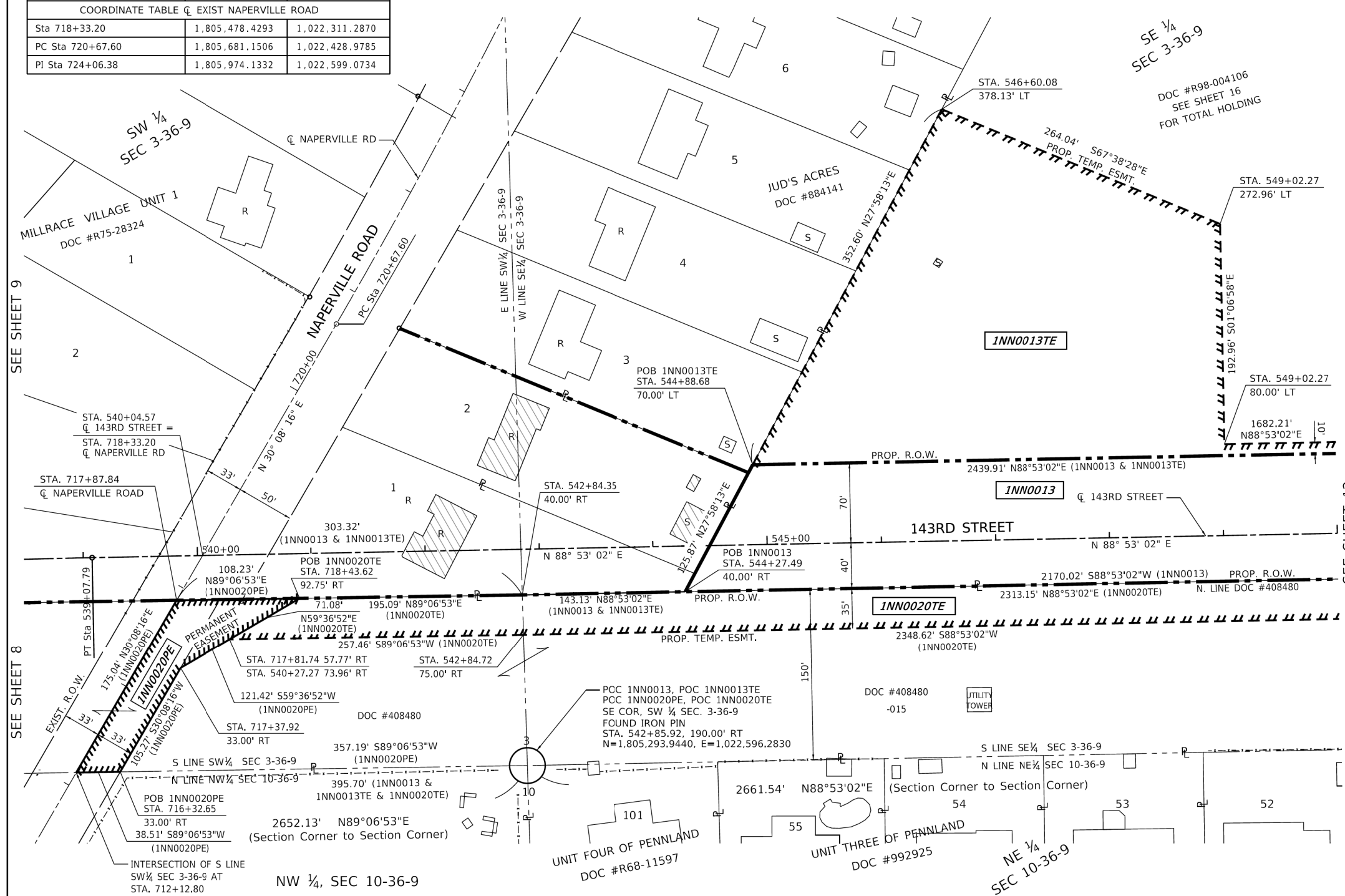


PART OF THE SW, SE OF SECTION 3, TWP. 36 N., R. 9 E. OF THE 3RD. P.M., IN WILL COUNTY, ILLINOIS.

PROJECT COORDINATES		
ILLINOIS STATE PLANE, EAST ZONE, NAD 83 (2011)		
COORDINATE TABLE C PROP. 143RD STREET		
COORDINATE LOCATION	NORTHING	EASTING
PT Sta 539+07.79	1,805,476.5440	1,022,214.5192
Sta 540+04.57	1,805,478.4293	1,022,311.2870
COORDINATE TABLE C EXIST NAPERVILLE ROAD		
Sta 718+33.20	1,805,478.4293	1,022,311.2870
PC Sta 720+67.60	1,805,681.1506	1,022,428.9785
PI Sta 724+06.38	1,805,974.1332	1,022,599.0734

LEGEND

- SECTION / QUARTER SECTION LINE
- BOUNDARY LINES
- PROPERTY (DEED) LINE
- APL APPARENT PROPERTY LINE
- EXISTING CENTERLINE
- PROPOSED CENTERLINE
- EXISTING RIGHT OF WAY LINE
- PROPOSED RIGHT OF WAY LINE
- EXISTING EASEMENT
- PROPOSED EASEMENT
- PROPOSED TEMPORARY EASEMENT
- EXISTING ACCESS CONTROL LINE
- PROPOSED ACCESS CONTROL LINE
- MEASURED DIMENSION
- COMPUTED DIMENSION
- RECORDED DIMENSION
- EXISTING BUILDING
- IRON PIPE OR ROD FOUND
- CUT CROSS FOUND OR SET
- "MAG" NAIL SET
- 5/8" REBAR SET
- T1 T2 T3 THESE STAKES REFERENCE FOUND OR SET MONUMENTATION. SET 5/8 INCH IRON ROD FLUSH WITH GROUND TO THE FOUND IRON STAKE IDENTIFIED BY COLORED PLASTIC CAP BEARING SURVEYORS REGISTRATION NUMBER.
- BT1 BT2 BT3 THESE STAKES, IN CULTIVATED AREAS, REFERENCE FOUND OR SET MONUMENTATION. BURIED 5/8 INCH IRON ROD 20 INCHES BELOW GROUND TO THE FOUND IRON STAKE. IDENTIFIED BY COLORED PLASTIC CAP BEARING SURVEYORS REGISTRATION NUMBER.
- STAKING OF PROPOSED RIGHT OF WAY. SET DIVISION OF HIGHWAYS SURVEY MARKER TO MONUMENT THE POSITION SHOWN. IDENTIFIED BY INSCRIPTION DATA AND SURVEYORS REGISTRATION NUMBER.
- STAKING OF PROPOSED RIGHT OF WAY IN CULTIVATED AREAS. BURIED 5/8 INCH METAL ROD 20 INCHES BELOW GROUND TO MARK FUTURE SURVEY MARKER POSITION IDENTIFIED BY COLORED PLASTIC CAP BEARING SURVEYORS REGISTRATION NUMBER.
- PERMANENT SURVEY MARKER, I.D.O.T. STANDARD 2135 (TO BE SET BY OTHERS)
- RIGHT OF WAY STAKING PROPOSED TO BE SET
- RIGHT OF WAY FOUND



- STATE OF ILLINOIS)
 - COUNTY OF WILL)
- THIS IS TO CERTIFY THAT I, **MICHAEL E. MIZEUR**, AN ILLINOIS PROFESSIONAL LAND SURVEYOR, (WE, **CMT, INC.**, AN ILLINOIS PROFESSIONAL DESIGN FIRM LAND SURVEYING CORPORATION, NUMBER **184-000613**) HAVE SURVEYED THE PLAT OF HIGHWAYS SHOWN HEREON IN SECTION **3**, TOWNSHIP **36** NORTH, RANGE **9** EAST OF THE THIRD PRINCIPAL MERIDIAN, **WILL** COUNTY, THAT THE SURVEY IS TRUE AND COMPLETE AS SHOWN TO THE BEST OF MY KNOWLEDGE AND BELIEF, THAT THE PLAT CORRECTLY REPRESENTS SAID SURVEY, THAT ALL MONUMENTS FOUND AND ESTABLISHED ARE OF PERMANENT QUALITY AND OCCUPY THE POSITIONS SHOWN THEREON AND THAT THE MONUMENTS ARE SUFFICIENT TO ENABLE THE SURVEY TO BE RETRACED, MADE FOR THE DEPARTMENT OF TRANSPORTATION, STATE OF ILLINOIS.
- DATED AT _____, ILLINOIS THIS ____ DAY OF _____, 20__ A.D.

PRELIMINARY

ILLINOIS PROFESSIONAL LAND SURVEYOR NO. **035-003638**
 LICENSE EXPIRATION DATE: **11-30-2022**

THIS PROFESSIONAL SERVICE CONFORMS TO THE CURRENT ILLINOIS MINIMUM STANDARDS FOR A BOUNDARY SURVEY.

PARCEL NO.	TOTAL HOLDING (ACRES)	R.O.W. REQUIRED (ACRES)	PREVIOUSLY DEDICATED (ACRES)	REMAINDER (ACRES)	EASEMENTS		PURPOSE	PERMANENT TAX NUMBER	PROPERTY ACQUIRED BY
					TEMP (ACRES)	PERM (ACRES)			
1NN0013 1NN0013TE	**323.06	7.830	1.110	315.23	5.639	N/A	ROADWAY EXTENSION, COMPENSATORY STORAGE AND LAKE REMEDIATION	06-03-02-100-012	
1NN0020PE 1NN0020TE	*9.431	N/A	0.133	9.431	2.055	0.181	INTERSECTION WIDENING AND RDWY & PATH CONSTR.	06-03-03-403-015 06-03-03-403-018	

NOTES:
 ALL DIMENSIONS ARE MEASURED UNLESS OTHERWISE SPECIFIED.
 COORDINATES, BEARINGS & DISTANCES SHOWN HEREON REFERENCE THE ILLINOIS STATE PLANE COORDINATE SYSTEM, EAST ZONE, NORTH AMERICAN DATUM OF 1983 (2011 ADJUSTMENT) "GRID".
 ALL MEASURED AND CALCULATED DISTANCES ARE "GRID" NOT "GROUND". TO OBTAIN GROUND DISTANCES, DIVIDE GRID DISTANCES SHOWN BY THE COMBINATION FACTOR OF 0.99995223.
 AREAS SHOWN ON THIS PLAT ARE GROUND.

FILE NAME	DESIGNED	REVISION
FILE NAME = sht-rw-11.dgn	MEM	-
MODEL NAME = Default	RH	-
PLOT SCALE = 40,0000' / in.	MEM	-
PLOT DATE = 2/20/2024 (R37:52 AM)	DATE	09/29/2023

STATE OF ILLINOIS
DEPARTMENT OF TRANSPORTATION

PLAT OF HIGHWAYS
143RD STREET

REVISION DATE: / / REVISION MADE BY:

SCALE: SHEET 11 OF 16 SHEETS STA. 538+50 TO STA. 550+00

DOT USE ONLY

LIMITS: COUNTY: WILL
 SECTION: 06-00040-00-FP JOB NO.: R-91-012-20
 STA. 538+50 TO STA. 550+00
 SCALE: 1" = 50' SHEET 11 OF 16 SHEETS

BUREAU OF LAND ACQUISITION
 201 WEST CENTER COURT
 SCHAUMBURG, ILLINOIS 60196

F.A.U. RTE.	SECTION	COUNTY	TOTAL SHEETS	SHEET NO.
0380	06-00040-00-FP	WILL	943	515

CONTRACT NO. **61H34**
 ILLINOIS FED. AID PROJECT

PLOT DRIVER: PlotDriver
 PLOT SCALE: 40,0000' / in.
 PLOT DATE: 2/20/2024 (R37:52 AM)
 CMT License No. 184-000613
 STATE OF ILLINOIS DEPARTMENT OF TRANSPORTATION
 PLAT OF HIGHWAYS 143RD STREET
 SHEET 11 OF 16 SHEETS
 STA. 538+50 TO STA. 550+00

PART OF THE SE OF SECTION 3, TWP. 36 N., R. 9 E. OF THE 3RD. P.M., IN WILL COUNTY, ILLINOIS.

LEGEND

SECTION CORNER: 9, 10, 15, 16

QUARTER SECTION CORNER: 16, 15

IRON PIPE OR ROD FOUND: ○

CUT CROSS FOUND OR SET: +

"MAG" NAIL SET: ⊕

5/8" REBAR SET: ●

T1, T2, T3: THESE STAKES REFERENCE FOUND OR SET MONUMENTATION. SET 5/8 INCH IRON ROD FLUSH WITH GROUND TO THE FOUND IRON STAKE IDENTIFIED BY COLORED PLASTIC CAP BEARING SURVEYORS REGISTRATION NUMBER.

BT1, BT2, BT3: THESE STAKES, IN CULTIVATED AREAS, REFERENCE FOUND OR SET MONUMENTATION. BURIED 5/8 INCH IRON ROD 20 INCHES BELOW GROUND TO TIE FOUND IRON STAKE. IDENTIFIED BY COLORED PLASTIC CAP BEARING SURVEYORS REGISTRATION NUMBER.

STAKING OF PROPOSED RIGHT OF WAY: ■ (SET DIVISION OF HIGHWAYS SURVEY MARKER TO MONUMENT THE POSITION SHOWN, IDENTIFIED BY INSCRIPTION DATA AND SURVEYORS REGISTRATION NUMBER.)

STAKING OF PROPOSED RIGHT OF WAY IN CULTIVATED AREAS: ■ M (BURIED 5/8 INCH METAL ROD 20 INCHES BELOW GROUND TO MARK FUTURE SURVEY MARKER POSITION IDENTIFIED BY COLORED PLASTIC CAP BEARING SURVEYORS REGISTRATION NUMBER.)

PERMANENT SURVEY MARKER, I.D.O.T. STANDARD 2135 (TO BE SET BY OTHERS): ⊕

RIGHT OF WAY STAKING PROPOSED TO BE SET: □

RIGHT OF WAY FOUND: ⊠

SECTION / QUARTER SECTION LINE: ---

BOUNDARY LINES: - - - -

PROPERTY (DEED) LINE: ———

APPARENT PROPERTY LINE: - - - -

EXISTING CENTERLINE: - - - -

PROPOSED CENTERLINE: - - - -

EXISTING RIGHT OF WAY LINE: - - - -

PROPOSED RIGHT OF WAY LINE: - - - -

EXISTING EASEMENT: - - - -

PROPOSED EASEMENT: - - - -

EXISTING ACCESS CONTROL LINE: - - - -

PROPOSED ACCESS CONTROL LINE: - - - -

MEASURED DIMENSION: 129.32'

COMPUTED DIMENSION: 129.32' (COMP)

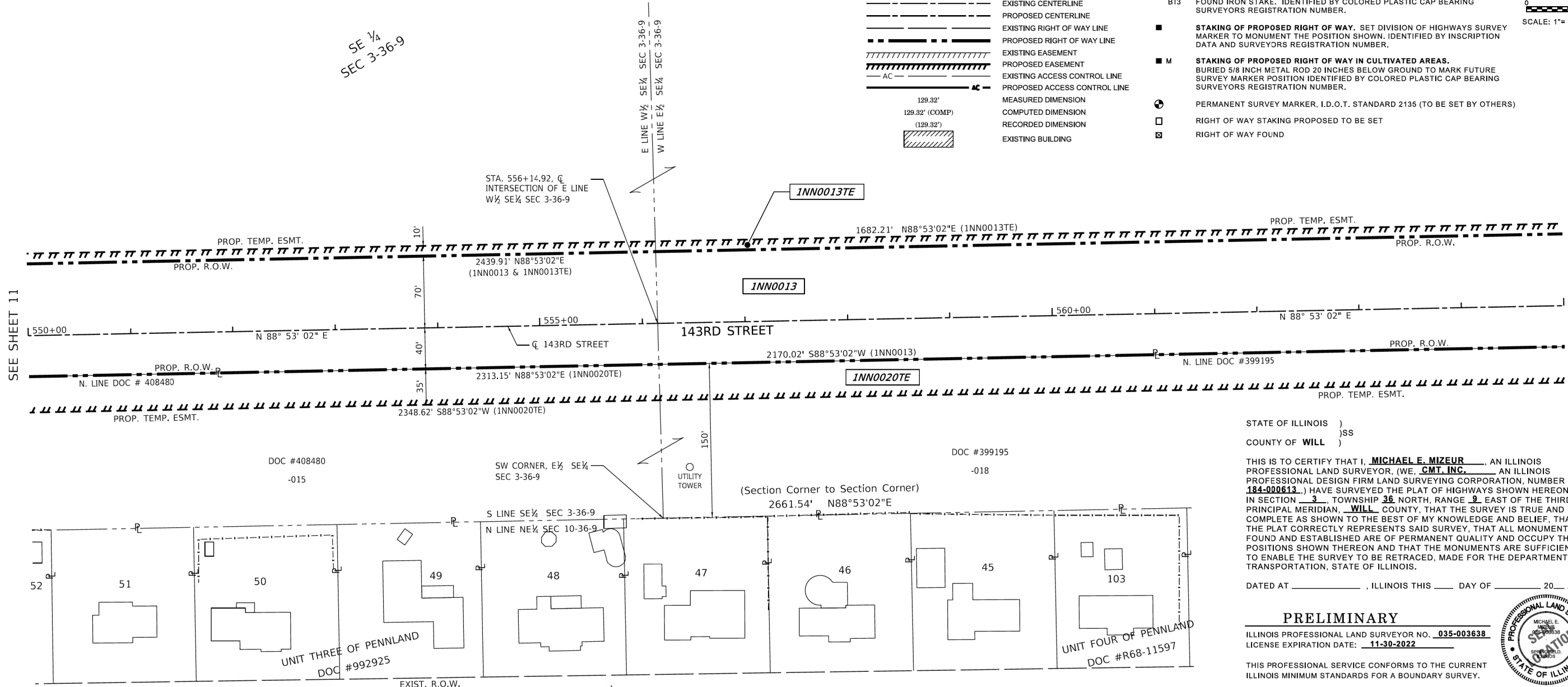
RECORDED DIMENSION: (129.32')

EXISTING BUILDING: [Hatched Box]



DOC #R98-004106
SEE SHEET 16
FOR TOTAL HOLDING

SE 1/4
SEC 3-36-9



SEE SHEET 11

SEE SHEET 13

STATE OF ILLINOIS)
)SS
COUNTY OF WILL)

THIS IS TO CERTIFY THAT I, **MICHAEL E. MIZEUR**, AN ILLINOIS PROFESSIONAL LAND SURVEYOR, (WE, **CMT, INC.**, AN ILLINOIS PROFESSIONAL DESIGN FIRM LAND SURVEYING CORPORATION, NUMBER **184-000613**) HAVE SURVEYED THE PLAT OF HIGHWAYS SHOWN HEREON IN SECTION **3**, TOWNSHIP **36** NORTH, RANGE **9** EAST OF THE THIRD PRINCIPAL MERIDIAN, **WILL** COUNTY, THAT THE SURVEY IS TRUE AND COMPLETE AS SHOWN TO THE BEST OF MY KNOWLEDGE AND BELIEF, THAT THE PLAT CORRECTLY REPRESENTS SAID SURVEY, THAT ALL MONUMENTS FOUND AND ESTABLISHED ARE OF PERMANENT QUALITY AND OCCUPY THE POSITIONS SHOWN THEREON AND THAT THE MONUMENTS ARE SUFFICIENT TO ENABLE THE SURVEY TO BE RETRACED, MADE FOR THE DEPARTMENT OF TRANSPORTATION, STATE OF ILLINOIS.

DATED AT _____, ILLINOIS THIS ____ DAY OF _____, 20__ A.D.

PRELIMINARY

ILLINOIS PROFESSIONAL LAND SURVEYOR NO. **035-003638**
LICENSE EXPIRATION DATE: **11-30-2022**

THIS PROFESSIONAL SERVICE CONFORMS TO THE CURRENT ILLINOIS MINIMUM STANDARDS FOR A BOUNDARY SURVEY.



CMT CRAWFORD MURPHY & TILLY, INC.
550 NORTH COMMONS DRIVE, SUITE 116
AURORA, ILLINOIS 60504
(630) 820-1022

License No. 184-000613 © Copyright CMT, Inc.

PLAT OF HIGHWAYS
STATE OF ILLINOIS
DEPARTMENT OF TRANSPORTATION
143RD STREET (FAU 0380)

LIMITS: COUNTY: WILL
SECTION: 06-00040-00-FP JOB NO.: R-91-012-20
STA. 550+00 TO STA. 565+00
SCALE: 1" = 50' SHEET 12 OF 16 SHEETS

BUREAU OF LAND ACQUISITION
201 WEST CENTER COURT
SCHAUMBURG, ILLINOIS 60196

PARCEL NO.	TOTAL HOLDING (ACRES)	R.O.W. REQUIRED (ACRES)	PREVIOUSLY DEDICATED (ACRES)	REMAINDER (ACRES)	EASEMENTS		PURPOSE	PERMANENT TAX NUMBER	PROPERTY ACQUIRED BY
					TEMP (ACRES)	PERM (ACRES)			
1NN0013 1NN0013TE	**323.06	7.830	1.110	315.23	5.639	N/A	ROADWAY EXTENSION, COMPENSATORY STORAGE AND LAKE REMEDIATION	06-03-02-100-012	
1NN0020PE 1NN0020TE	* 9.431	N/A	0.133	9.431	2.055	0.181	INTERSECTION WIDENING AND RDWY & PATH CONSTR.	06-03-03-403-015 06-03-03-403-018	

* TOTAL HOLDING CALCULATION NOT SURVEYED ** BASED ON TAX RECORDS

NOTES:
ALL DIMENSIONS ARE MEASURED UNLESS OTHERWISE SPECIFIED.

COORDINATES, BEARINGS & DISTANCES SHOWN HEREON REFERENCE THE ILLINOIS STATE PLANE COORDINATE SYSTEM, EAST ZONE, NORTH AMERICAN DATUM OF 1983 (2011 ADJUSTMENT) "GRID".

ALL MEASURED AND CALCULATED DISTANCES ARE "GRID" NOT "GROUND". TO OBTAIN GROUND DISTANCES, DIVIDE GRID DISTANCES SHOWN BY THE COMBINATION FACTOR OF 0.99995223.

AREAS SHOWN ON THIS PLAT ARE GROUND.

REVISION DATE: / / REVISION MADE BY:

DOT USE ONLY

PLOT DRIVER: L:\P\in\160240240_143rdDrawRoadway\CADD_Sheets\...
 USER NAME: Zach_Echard
 DIRECTORY: L:\P\in\160240240_143rdDrawRoadway\CADD_Sheets\...
 USER NAME: Zach_Echard



FILE NAME = sht-row-12.dgn	DESIGNED - MEM	REVISED -
MODEL NAME = Default	DRAWN - RH	REVISED -
PLOT SCALE = 40,0000' / in.	CHECKED - MEM	REVISED -
PLOT DATE = 2/20/2024 (R3604 AM)	DATE - 09/29/2023	REVISED -

STATE OF ILLINOIS
DEPARTMENT OF TRANSPORTATION

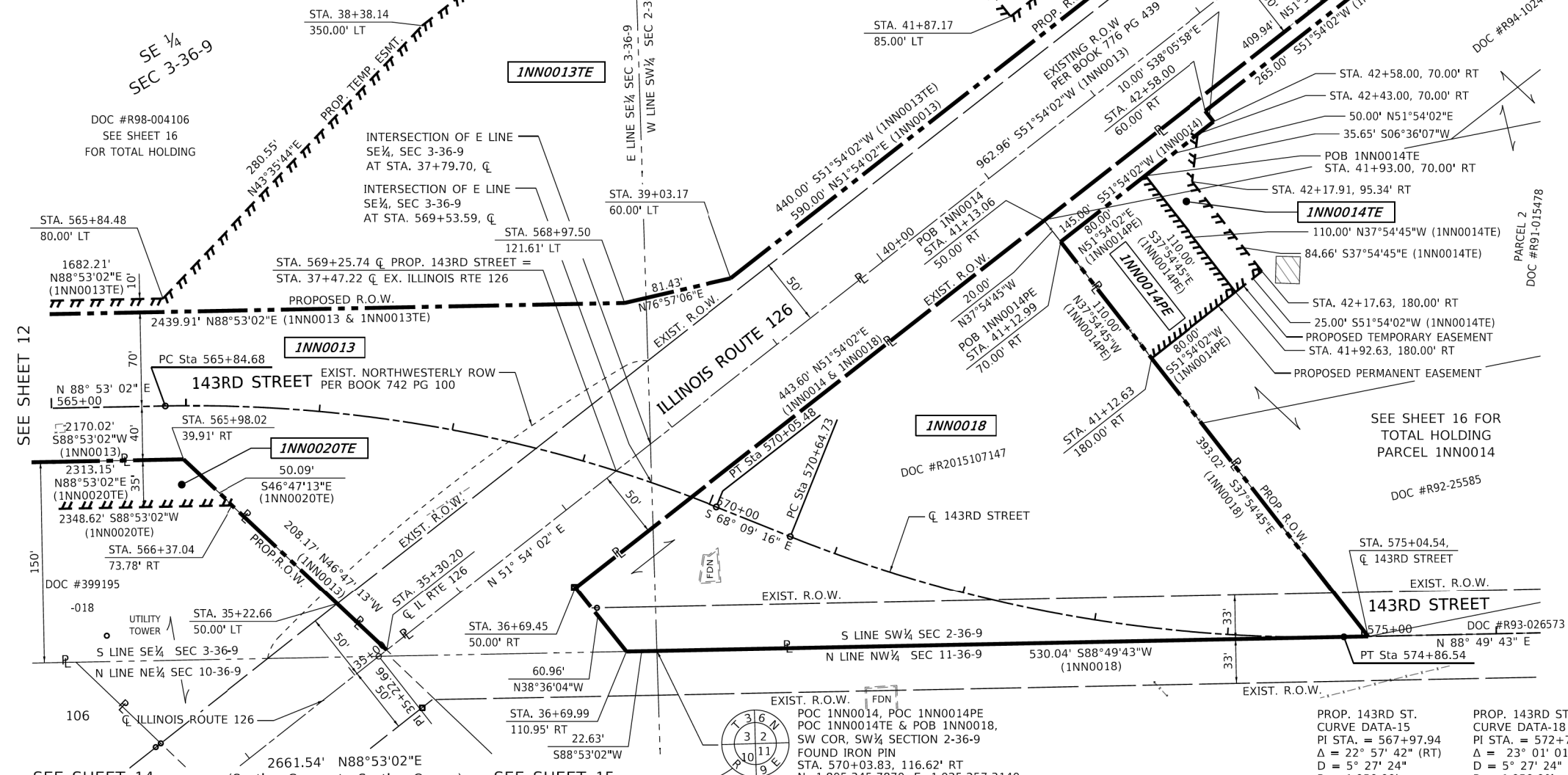
PLAT OF HIGHWAYS
143RD STREET

SCALE: SHEET 12 OF 16 SHEETS STA. 550+00 TO STA. 565+00

F.A.U. RTE.	SECTION	COUNTY	TOTAL SHEETS	SHEET NO.
0380	06-00040-00-FP	WILL	943	516
CONTRACT NO. 61H34			ILLINOIS FED. AID PROJECT	

PART OF SECTION 2 & 3, TWP. 36 N., R. 9 E. OF THE 3RD. P.M., IN WILL COUNTY, ILLINOIS.

PROJECT COORDINATES		
ILLINOIS STATE PLANE, EAST ZONE, NAD 83 (2011)		
COORDINATE TABLE Q PROP. 143RD STREET		
COORDINATE LOCATION	NORTHING	EASTING
PC Sta 565+84.68	1,805,528.6862	1,024,890.9088
PI Sta 567+97.94	1,805,532.8402	1,025,104.1274
PT Sta 570+05.48	1,805,453.4853	1,025,302.0723
PC Sta 570+64.73	1,805,431.4363	1,025,357.0721
PI Sta 572+78.52	1,805,351.8848	1,025,555.5075
PT Sta 574+86.54	1,805,356.2556	1,025,769.2501
COORDINATE TABLE Q EXIST. IL RTE 126		
PI Sta 35+22.66	1,805,341.7536	1,025,050.2861
ALIGNMENT INTERSECTION		
Q STA. 569+25.74 143RD ST		
Q STA. 37+47.22 IL RTE 126	1,805,480.3180	1,025,227.0081



LEGEND

	SECTION CORNER		QUARTER SECTION CORNER
	SECTION / QUARTER SECTION LINE		BOUNDARY LINES
	PROPERTY (DEED) LINE		APPARENT PROPERTY LINE
	EXISTING CENTERLINE		PROPOSED CENTERLINE
	EXISTING RIGHT OF WAY LINE		PROPOSED RIGHT OF WAY LINE
	EXISTING EASEMENT		PROPOSED EASEMENT
	PROPOSED TEMPORARY EASEMENT		EXISTING ACCESS CONTROL LINE
	PROPOSED ACCESS CONTROL LINE		MEASURED DIMENSION
	COMPUTED DIMENSION		RECORDED DIMENSION
	EXISTING BUILDING		

GRAPHIC SCALE
0 50'
SCALE: 1" = 50'

- IRON PIPE OR ROD FOUND
- ⊕ "MAG" NAIL SET
- + CUT CROSS FOUND OR SET
- 5/8" REBAR SET
- T1 THESE STAKES REFERENCE FOUND OR SET MONUMENTATION. SET 5/8 INCH IRON ROD FLUSH WITH GROUND TO THE FOUND IRON STAKE IDENTIFIED BY COLORED PLASTIC CAP BEARING SURVEYORS REGISTRATION NUMBER.
- T2
- BT1 THESE STAKES, IN CULTIVATED AREAS, REFERENCE FOUND OR SET MONUMENTATION. BURIED 5/8 INCH IRON ROD 20 INCHES BELOW GROUND TO THE FOUND IRON STAKE. IDENTIFIED BY COLORED PLASTIC CAP BEARING SURVEYORS REGISTRATION NUMBER.
- BT2
- BT3
- STAKING OF PROPOSED RIGHT OF WAY. SET DIVISION OF HIGHWAYS SURVEY MARKER TO MONUMENT THE POSITION SHOWN. IDENTIFIED BY INSCRIPTION DATA AND SURVEYORS REGISTRATION NUMBER.
- M STAKING OF PROPOSED RIGHT OF WAY IN CULTIVATED AREAS. BURIED 5/8 INCH METAL ROD 20 INCHES BELOW GROUND TO MARK FUTURE SURVEY MARKER POSITION IDENTIFIED BY COLORED PLASTIC CAP BEARING SURVEYORS REGISTRATION NUMBER.
- ⊙ PERMANENT SURVEY MARKER, I.D.O.T. STANDARD 2135 (TO BE SET BY OTHERS)
- RIGHT OF WAY STAKING PROPOSED TO BE SET
- ⊞ RIGHT OF WAY FOUND

STATE OF ILLINOIS)
COUNTY OF WILL)SS


THIS IS TO CERTIFY THAT I, **MICHAEL E. MIZEUR**, AN ILLINOIS PROFESSIONAL LAND SURVEYOR, (WE, **CMT, INC.**, AN ILLINOIS PROFESSIONAL DESIGN FIRM LAND SURVEYING CORPORATION, NUMBER **184-000613**) HAVE SURVEYED THE PLAT OF HIGHWAYS SHOWN HEREON IN SECTION **2 & 3**, TOWNSHIP **36** NORTH, RANGE **9** EAST OF THE THIRD PRINCIPAL MERIDIAN, **WILL** COUNTY, THAT THE SURVEY IS TRUE AND COMPLETE AS SHOWN TO THE BEST OF MY KNOWLEDGE AND BELIEF, THAT THE PLAT CORRECTLY REPRESENTS SAID SURVEY, THAT ALL MONUMENTS FOUND AND ESTABLISHED ARE OF PERMANENT QUALITY AND OCCUPY THE POSITIONS SHOWN THEREON AND THAT THE MONUMENTS ARE SUFFICIENT TO ENABLE THE SURVEY TO BE RETRACED, MADE FOR THE DEPARTMENT OF TRANSPORTATION, STATE OF ILLINOIS.

DATED AT _____, ILLINOIS THIS _____ DAY OF _____, 20____ A.D.

PRELIMINARY

ILLINOIS PROFESSIONAL LAND SURVEYOR NO. **035-003638**
LICENSE EXPIRATION DATE: **11-30-2022**

THIS PROFESSIONAL SERVICE CONFORMS TO THE CURRENT ILLINOIS MINIMUM STANDARDS FOR A BOUNDARY SURVEY.



PARCEL NO.	TOTAL HOLDING (ACRES)	R.O.W. REQUIRED (ACRES)	PREVIOUSLY DEDICATED (ACRES)	REMAINDER (ACRES)	EASEMENTS		PURPOSE	PERMANENT TAX NUMBER	PROPERTY ACQUIRED BY
					TEMP (ACRES)	PERM (ACRES)			
1NN0013 1NN0013TE	**323.06	7.830	1.110	315.23	5.639	N/A	ROADWAY EXTENSION, COMPENSATORY STORAGE AND LAKE REMEDIATION	06-03-02-100-012	
1NN0014 1NN0014PE 1NN0014TE	**66.60	0.127	N/A	66.47	0.070	0.202	ROADWAY WIDENING CONSTRUCTION EASEMENT & COMPENSATORY STORAGE/DRAINAGE	06-03-02-300-014	
1NN0018	2.309	2.309	0.419	0.000 (TOTAL TAKE)	N/A	N/A	ROADWAY REALIGNMENT AND INTERSECTION IMPROVEMENTS	06-03-02-300-004	
1NN0020PE 1NN0020TE	*9.431	N/A	0.133	9.431	2.055	0.181	INTERSECTION WIDENING AND RDWY & PATH CONSTR.	06-03-03-403-015 06-03-03-403-018	

* TOTAL HOLDING CALCULATION NOT SURVEYED ** BASED ON TAX RECORDS

NOTES:
ALL DIMENSIONS ARE MEASURED UNLESS OTHERWISE SPECIFIED.

COORDINATES, BEARINGS & DISTANCES SHOWN HEREON REFERENCE THE ILLINOIS STATE PLANE COORDINATE SYSTEM, EAST ZONE, NORTH AMERICAN DATUM OF 1983 (2011 ADJUSTMENT) "GRID".

ALL MEASURED AND CALCULATED DISTANCES ARE "GRID" NOT "GROUND". TO OBTAIN GROUND DISTANCES, DIVIDE GRID DISTANCES SHOWN BY THE COMBINATION FACTOR OF 0.99995223.

AREAS SHOWN ON THIS PLAT ARE GROUND.

REVISION DATE: / / REVISION MADE BY:

STATE OF ILLINOIS
DEPARTMENT OF TRANSPORTATION

PLAT OF HIGHWAYS
143RD STREET

SCALE: SHEET 13 OF 16 SHEETS STA. 565+00 TO STA. 576+00

FILE NAME = sht-rw-13.dgn	DESIGNED - MEM	REVISED -
MODEL NAME = Default	DRAWN - RH	REVISED -
PLOT SCALE = 40,0000' / 1"	CHECKED - MEM	REVISED -
PLOT DATE = 2/20/2024 (R38:14 AM)	DATE - 09/29/2023	REVISED -

F.A.U. R.T.E.	SECTION	COUNTY	TOTAL SHEETS	SHEET NO.
0380	06-00040-00-FP	WILL	943	517
CONTRACT NO. 61H34				
ILLINOIS FED. AID PROJECT				

CMT CRAWFORD MURPHY & TILLY, INC.
550 NORTH COMMONS DRIVE, SUITE 116
AURORA, ILLINOIS 60504
(630) 820-1022

License No. 184-000613 © Copyright CMT, Inc.

PLAT OF HIGHWAYS

STATE OF ILLINOIS
DEPARTMENT OF TRANSPORTATION
143RD STREET (FAU 0380)

LIMITS: COUNTY: WILL
SECTION: 06-00040-00-FP JOB NO.: R-91-012-20
STA. 565+00 TO STA. 576+00
SCALE: 1" = 50' SHEET 13 OF 16 SHEETS

BUREAU OF LAND ACQUISITION
201 WEST CENTER COURT
SCHAUMBURG, ILLINOIS 60196

PLOT DRIVER: pathlayershwpdlog
 PLOT SCALE: 40,0000' / 1"
 PLOT DATE: 2/20/2024 (R38:14 AM)
 LICENSE NO. 184-000613

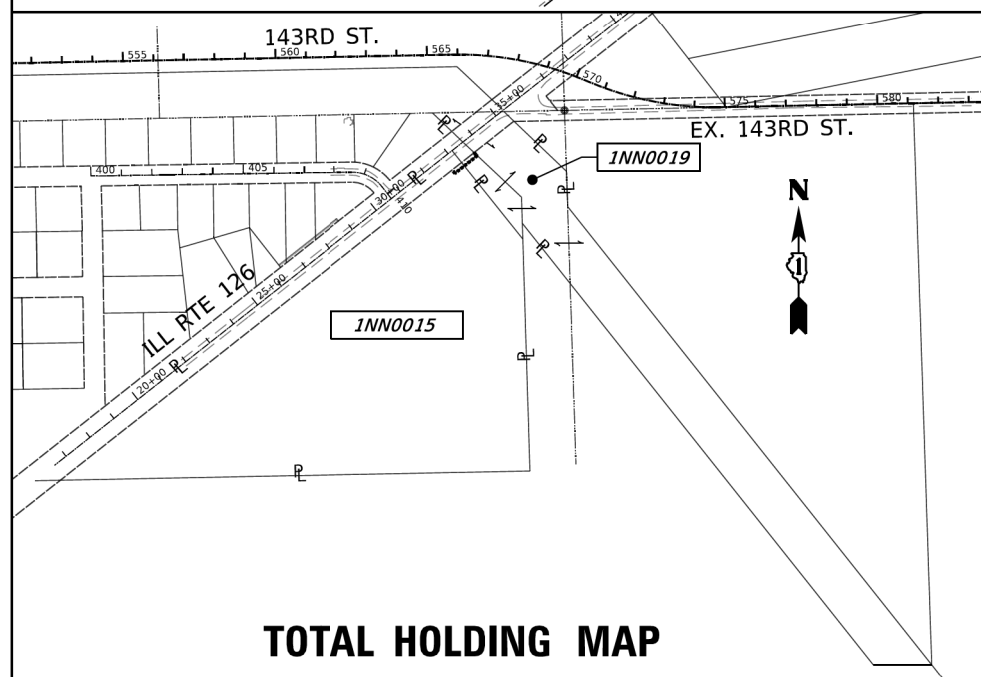
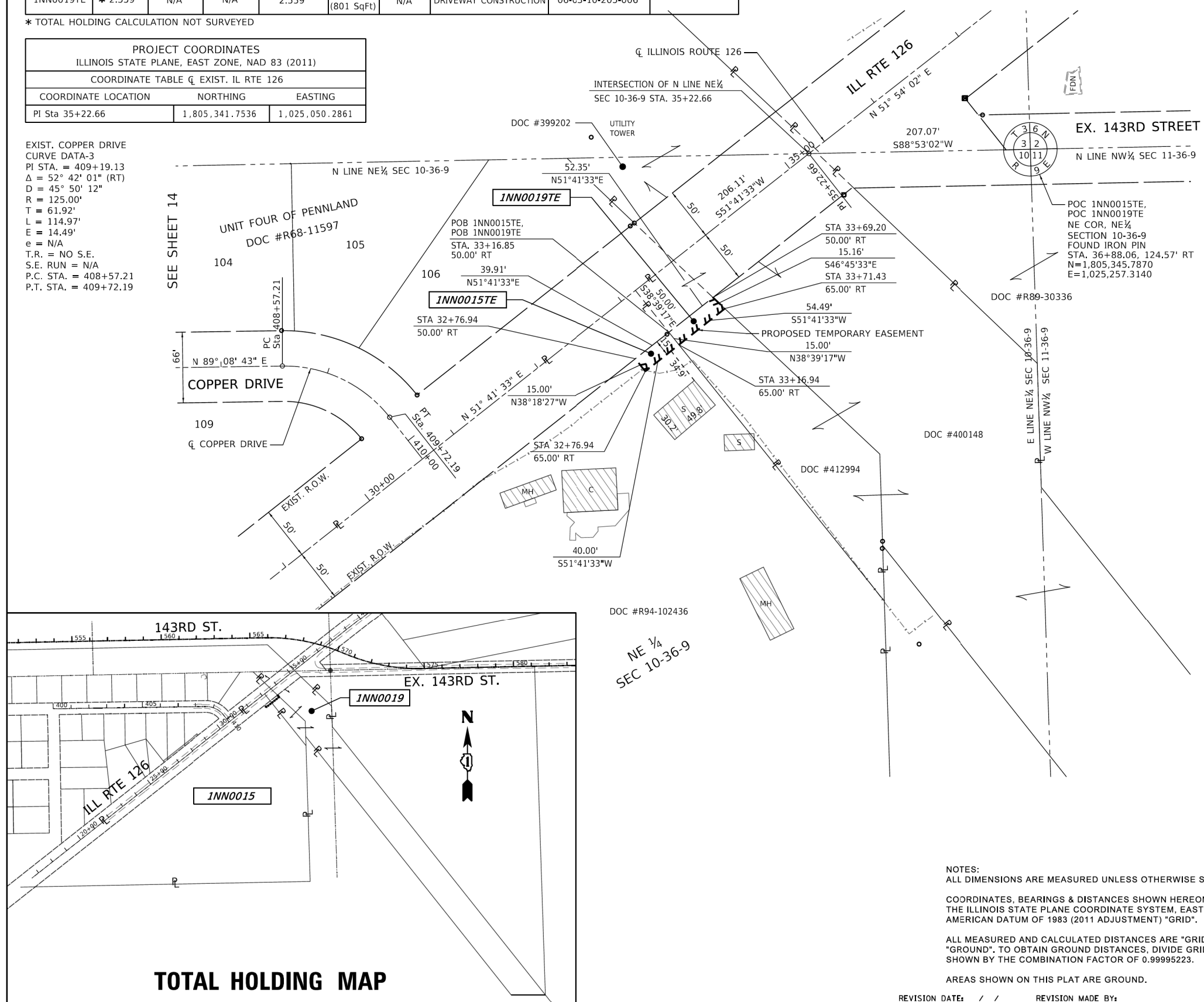
PART OF THE NE OF SECTION 10, TWP. 36 N., R. 9 E. OF THE 3RD. P.M., IN WILL COUNTY, ILLINOIS.

PARCEL NO.	TOTAL HOLDING (ACRES)	R.O.W. REQUIRED (ACRES)	PREVIOUSLY DEDICATED (ACRES)	REMAINDER (ACRES)	EASEMENTS		PURPOSE	PERMANENT TAX NUMBER	PROPERTY ACQUIRED BY
					TEMP (ACRES)	PERM (ACRES)			
1NN0015TE	*21.640	N/A	N/A	21.640	0.014 (599 SqFt)	N/A	DRIVEWAY CONSTRUCTION	06-03-10-205-009	
1NN0019TE	*2.559	N/A	N/A	2.559	0.018 (801 SqFt)	N/A	DRIVEWAY CONSTRUCTION	06-03-10-205-006	

* TOTAL HOLDING CALCULATION NOT SURVEYED

PROJECT COORDINATES		
ILLINOIS STATE PLANE, EAST ZONE, NAD 83 (2011)		
COORDINATE TABLE Q EXIST. IL RTE 126		
COORDINATE LOCATION	NORTHING	EASTING
PI Sta 35+22.66	1,805,341.7536	1,025,050.2861

EXIST. COPPER DRIVE
CURVE DATA-3
PI STA. = 409+19.13
Δ = 52° 42' 01" (RT)
D = 45° 50' 12"
R = 125.00'
T = 61.92'
L = 114.97'
E = 14.49'
e = N/A
T.R. = NO S.E.
S.E. RUN = N/A
P.C. STA. = 408+57.21
P.T. STA. = 409+72.19



LEGEND

- SECTION / QUARTER SECTION LINE
- BOUNDARY LINES
- PROPERTY (DEED) LINE
- APPL APPARENT PROPERTY LINE
- EXISTING CENTERLINE
- PROPOSED CENTERLINE
- EXISTING RIGHT OF WAY LINE
- PROPOSED RIGHT OF WAY LINE
- EXISTING EASEMENT
- PROPOSED EASEMENT
- PROPOSED TEMPORARY EASEMENT
- EXISTING ACCESS CONTROL LINE
- PROPOSED ACCESS CONTROL LINE
- MEASURED DIMENSION
- COMPUTED DIMENSION
- RECORDED DIMENSION
- EXISTING BUILDING

- IRON PIPE OR ROD FOUND
- CUT CROSS FOUND OR SET
- "MAG" NAIL SET
- 5/8" REBAR SET

- T1 THESE STAKES REFERENCE FOUND OR SET MONUMENTATION. SET 5/8 INCH IRON ROD FLUSH WITH GROUND TO THE FOUND IRON STAKE IDENTIFIED BY COLORED PLASTIC CAP BEARING SURVEYORS REGISTRATION NUMBER.
- T2
- T3
- BT1 THESE STAKES, IN CULTIVATED AREAS, REFERENCE FOUND OR SET MONUMENTATION. BURIED 5/8 INCH IRON ROD 20 INCHES BELOW GROUND TO THE FOUND IRON STAKE. IDENTIFIED BY COLORED PLASTIC CAP BEARING SURVEYORS REGISTRATION NUMBER.
- BT2
- BT3
- STAKING OF PROPOSED RIGHT OF WAY. SET DIVISION OF HIGHWAYS SURVEY MARKER TO MONUMENT THE POSITION SHOWN. IDENTIFIED BY INSCRIPTION DATA AND SURVEYORS REGISTRATION NUMBER.
- M STAKING OF PROPOSED RIGHT OF WAY IN CULTIVATED AREAS. BURIED 5/8 INCH METAL ROD 20 INCHES BELOW GROUND TO MARK FUTURE SURVEY MARKER POSITION IDENTIFIED BY COLORED PLASTIC CAP BEARING SURVEYORS REGISTRATION NUMBER.
- PERMANENT SURVEY MARKER, I.D.O.T. STANDARD 2135 (TO BE SET BY OTHERS)
- RIGHT OF WAY STAKING PROPOSED TO BE SET
- RIGHT OF WAY FOUND

STATE OF ILLINOIS)
COUNTY OF WILL)SS

THIS IS TO CERTIFY THAT I, **MICHAEL E. MIZEUR**, AN ILLINOIS PROFESSIONAL LAND SURVEYOR, (WE, **CMT, INC.**, AN ILLINOIS PROFESSIONAL DESIGN FIRM LAND SURVEYING CORPORATION, NUMBER **184-000613**) HAVE SURVEYED THE PLAT OF HIGHWAYS SHOWN HEREON IN SECTION **10**, TOWNSHIP **36** NORTH, RANGE **9** EAST OF THE THIRD PRINCIPAL MERIDIAN, **WILL** COUNTY, THAT THE SURVEY IS TRUE AND COMPLETE AS SHOWN TO THE BEST OF MY KNOWLEDGE AND BELIEF, THAT THE PLAT CORRECTLY REPRESENTS SAID SURVEY, THAT ALL MONUMENTS FOUND AND ESTABLISHED ARE OF PERMANENT QUALITY AND OCCUPY THE POSITIONS SHOWN THEREON AND THAT THE MONUMENTS ARE SUFFICIENT TO ENABLE THE SURVEY TO BE RETRACED, MADE FOR THE DEPARTMENT OF TRANSPORTATION, STATE OF ILLINOIS.

DATED AT _____, ILLINOIS THIS ____ DAY OF _____, 20__ A.D.

PRELIMINARY

ILLINOIS PROFESSIONAL LAND SURVEYOR NO. **035-003638**
LICENSE EXPIRATION DATE: **11-30-2022**

THIS PROFESSIONAL SERVICE CONFORMS TO THE CURRENT ILLINOIS MINIMUM STANDARDS FOR A BOUNDARY SURVEY.



CMT CRAWFORD MURPHY & TILLY, INC.
550 NORTH COMMONS DRIVE, SUITE 116
AURORA, ILLINOIS 60504
(630) 820-1022

License No. 184-000613 © Copyright CMT, Inc.

PLAT OF HIGHWAYS
STATE OF ILLINOIS
DEPARTMENT OF TRANSPORTATION
143RD STREET (FAU 0380)

LIMITS: COUNTY: WILL
SECTION: 06-00040-00-FP JOB NO.: R-91-012-20
STA. 28+00 TO STA. 37+00
SCALE: 1" = 50' SHEET 15 OF 16 SHEETS

BUREAU OF LAND ACQUISITION
201 WEST CENTER COURT
SCHAUMBURG, ILLINOIS 60196

NOTES:
ALL DIMENSIONS ARE MEASURED UNLESS OTHERWISE SPECIFIED.

COORDINATES, BEARINGS & DISTANCES SHOWN HEREON REFERENCE THE ILLINOIS STATE PLANE COORDINATE SYSTEM, EAST ZONE, NORTH AMERICAN DATUM OF 1983 (2011 ADJUSTMENT) "GRID".

ALL MEASURED AND CALCULATED DISTANCES ARE "GRID" NOT "GROUND". TO OBTAIN GROUND DISTANCES, DIVIDE GRID DISTANCES SHOWN BY THE COMBINATION FACTOR OF 0.99995223.

AREAS SHOWN ON THIS PLAT ARE GROUND.

REVISION DATE: / / REVISION MADE BY:

IDOT USE ONLY

FILE NAME = sht-row-15.dgn	DESIGNED - MEM	REVISED -
MODEL NAME = Default	DRAWN - RH	REVISED -
PLOT SCALE = 40,0000' / 1"	CHECKED - MEM	REVISED -
PLOT DATE = 2/20/2024 (R:38:37 AM)	DATE - 09/29/2023	REVISED -

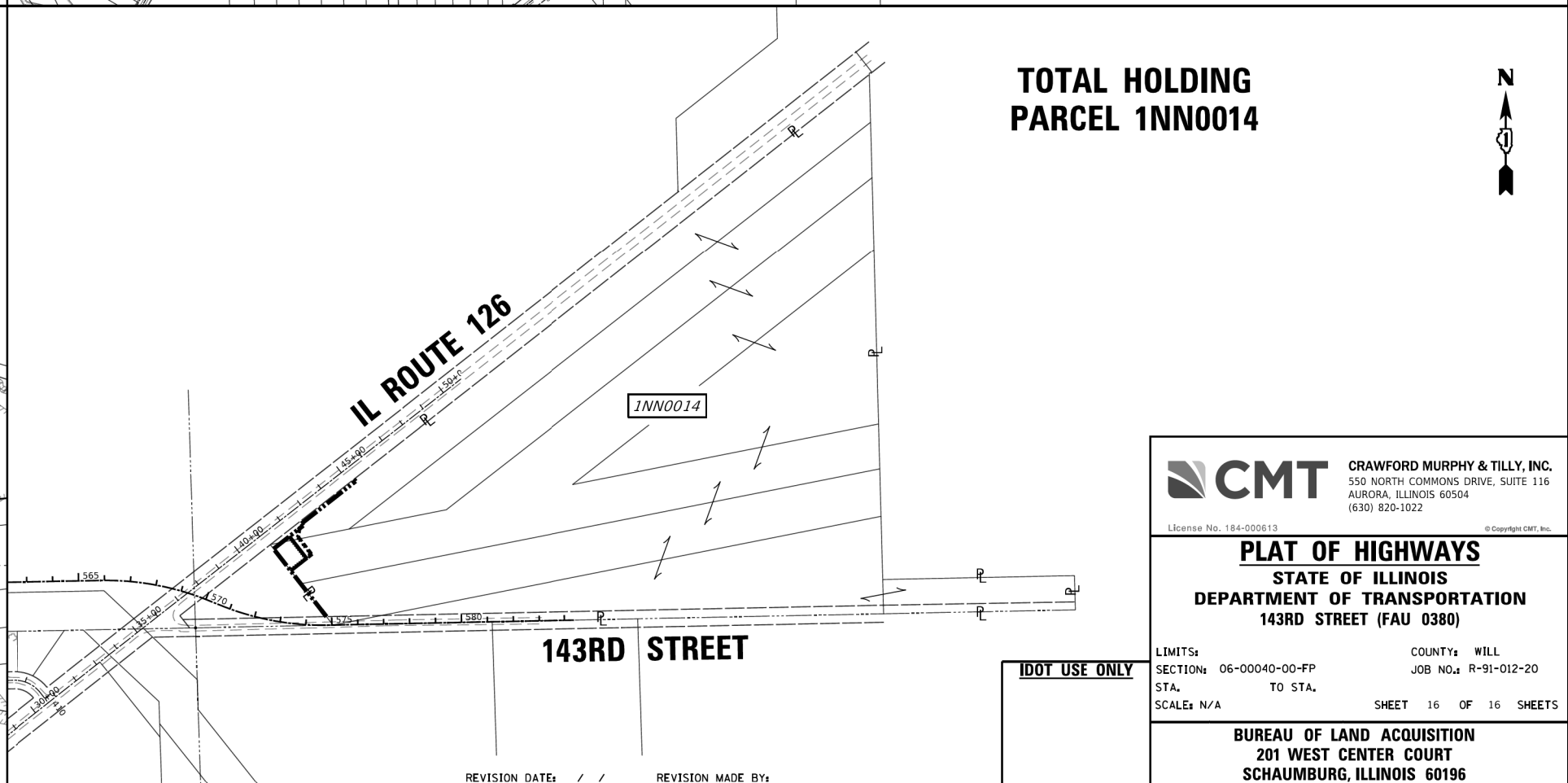
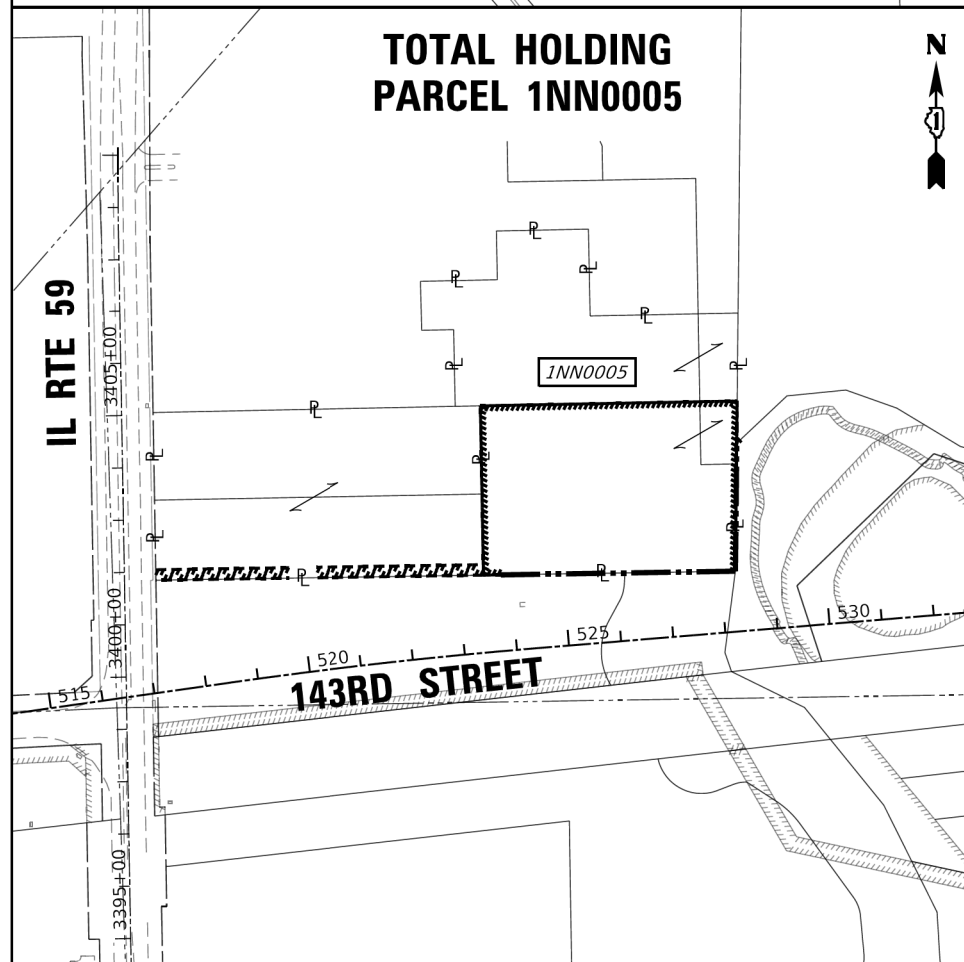
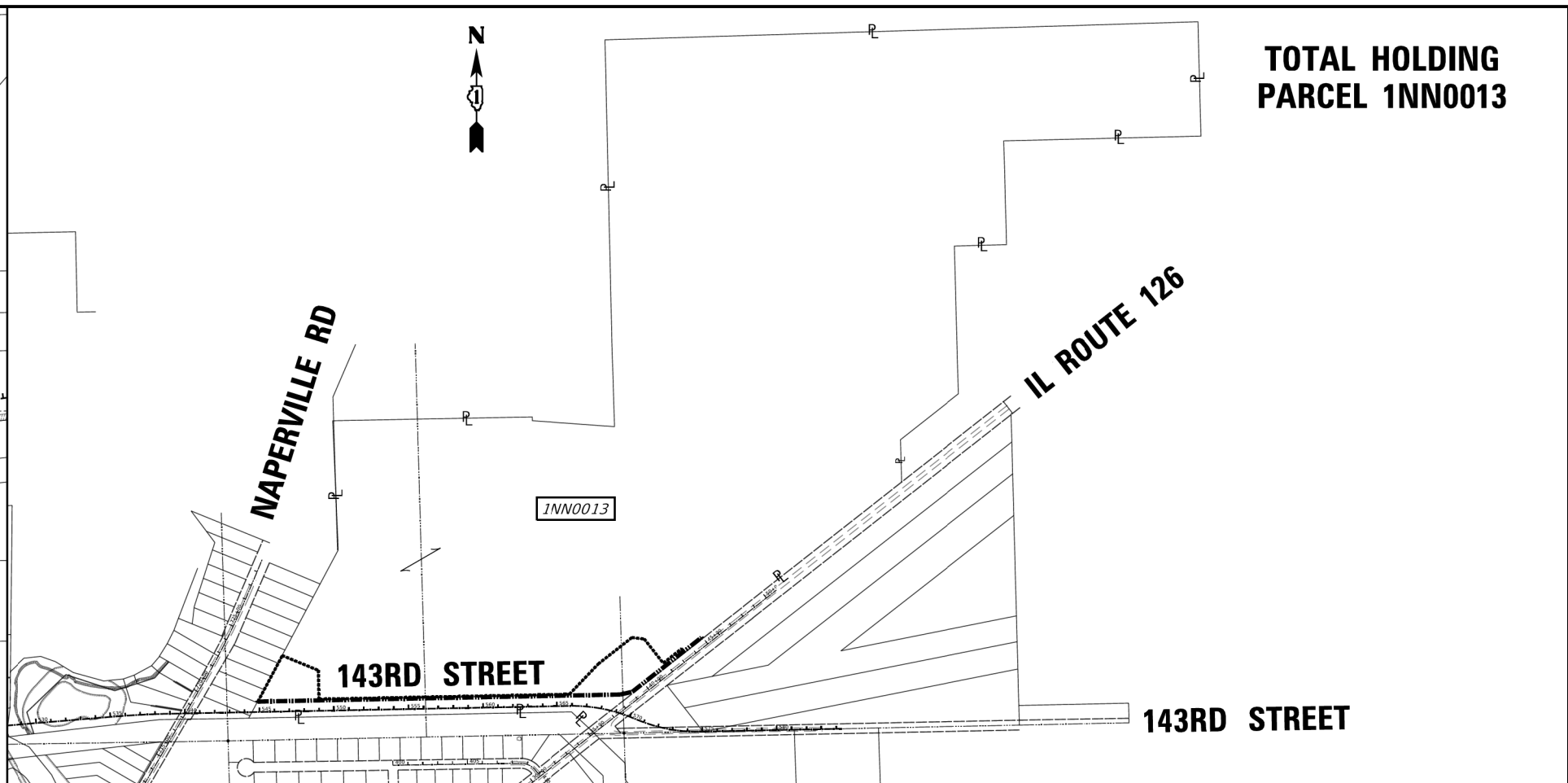
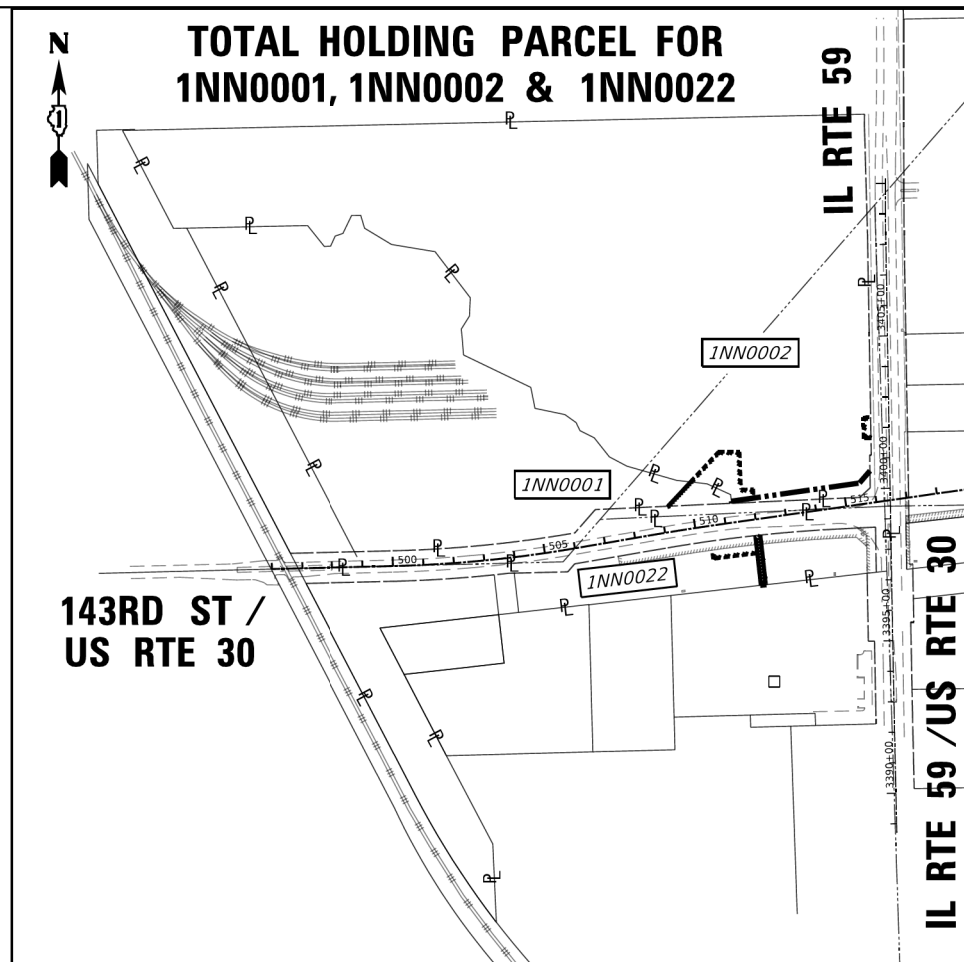
STATE OF ILLINOIS
DEPARTMENT OF TRANSPORTATION

PLAT OF HIGHWAYS
ILLINOIS ROUTE 126

SCALE: SHEET 15 OF 16 SHEETS STA. 28+00 TO STA. 37+00

F.A.U. R.T.E.	SECTION	COUNTY	TOTAL SHEETS	SHEET NO.
0380	06-00040-00-FP	WILL	943	519
				CONTRACT NO. 61H34
ILLINOIS FED. AID PROJECT				

PLOT DATE = 2/20/2024 (R:38:37 AM) | CMT | License No. 184-000613 | L:\P\184\184-000613\143rdDrw\Roadway\CADD_Sheets\Zach_Edwards | PLAINFIELD_SCREENSHOT | PLOT DRIVER | PLOT LAYERS | SHOW | HIDE |



FILE NAME = sht-row-16.dgn	DESIGNED - MEM	REVISED -
MODEL NAME = Default	DRAWN - RH	REVISED -
PLOT SCALE = 40,0000' / in.	CHECKED - MEM	REVISED -
PLOT DATE = 2/20/2024 (R38:48 AM)	DATE - 09/29/2023	REVISED -

STATE OF ILLINOIS
DEPARTMENT OF TRANSPORTATION







PLAT OF HIGHWAYS
143RD STREET

SCALE: SHEET 16 OF 16 SHEETS STA. TO STA.

		CRAWFORD MURPHY & TILLY, INC. 550 NORTH COMMONS DRIVE, SUITE 116 AURORA, ILLINOIS 60504 (630) 820-1022	
License No. 184-000613 © Copyright CMT, Inc.			
PLAT OF HIGHWAYS STATE OF ILLINOIS DEPARTMENT OF TRANSPORTATION 143RD STREET (FAU 0380)			
LIMITS: SECTION: 06-00040-00-FP STA. TO STA. SCALE: N/A		COUNTY: WILL JOB NO.: R-91-012-20 SHEET 16 OF 16 SHEETS	
BUREAU OF LAND ACQUISITION 201 WEST CENTER COURT SCHAUMBURG, ILLINOIS 60196			
F.A.U. RTE. 0380	SECTION 06-00040-00-FP	COUNTY WILL	TOTAL SHEETS 943 SHEET NO. 520 CONTRACT NO. 61H34
ILLINOIS FED. AID PROJECT			

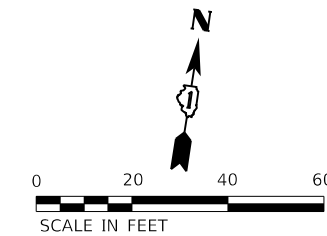
REVISION DATE: / / REVISION MADE BY:

PAVEMENT JOINTING LEGEND

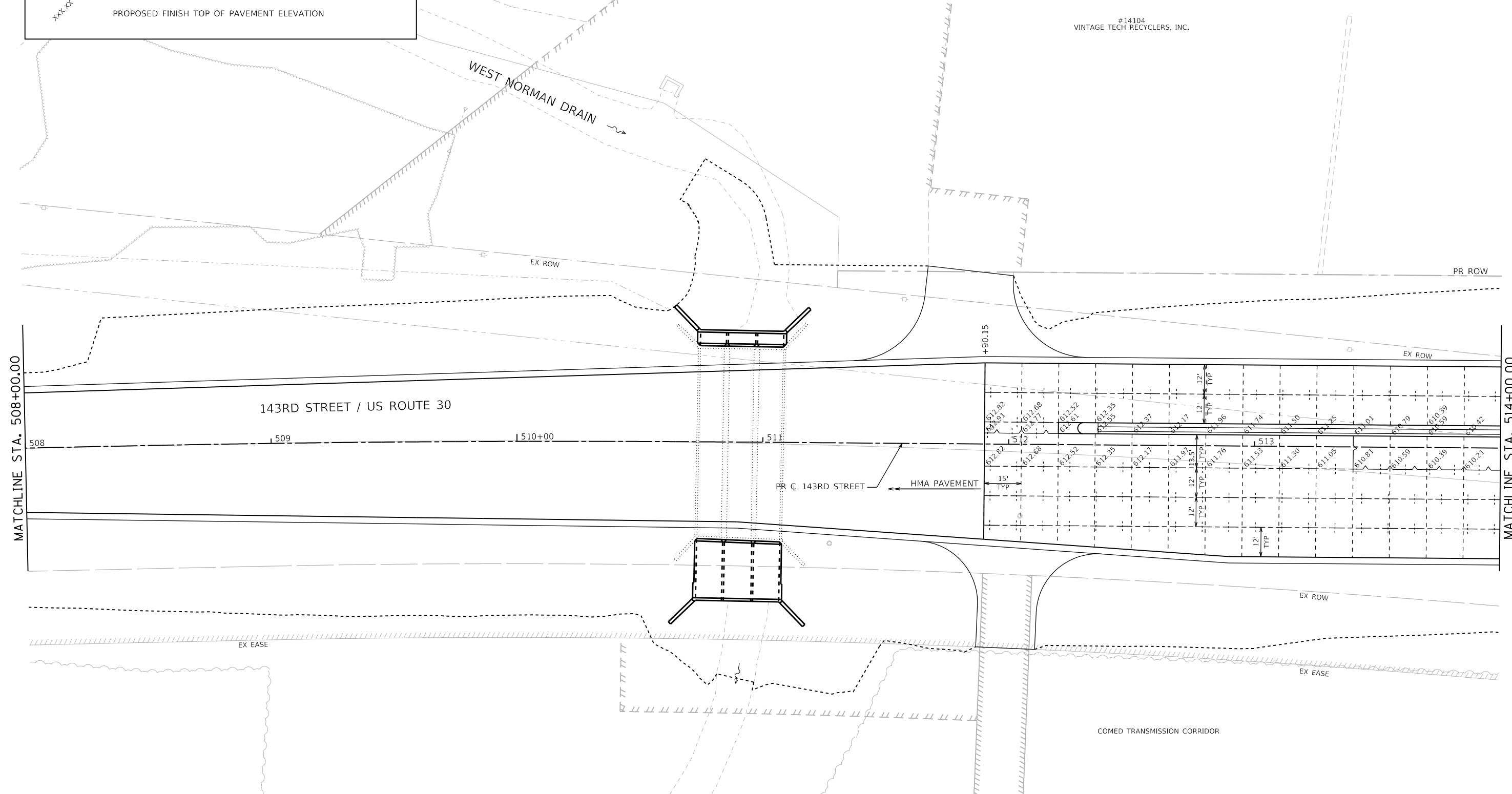
-  LONGITUDINAL SAWED JOINT
(30" LONG #6 EPOXY COATED TIE BARS AT 36" CTS.)
-  LONGITUDINAL CONSTRUCTION JOINT
(30" LONG #6 EPOXY COATED TIE BARS AT 36" CTS.)
-  TRANSVERSE CONTRACTION JOINT
(18" LONG 1 1/2" EPOXY COATED DOWEL BARS AT 12" CTS.)
-  TRANSVERSE CONSTRUCTION JOINT
(18" LONG 1 1/2" EPOXY COATED DOWEL BARS AT 12" CTS.)
-  PAVEMENT SEPARATION JOINT WITH SLEEPER SLAB
(SEE DISTRICT 1 STANDARD BD-52)
-  PROPOSED FINISH TOP OF PAVEMENT ELEVATION

PAVEMENT JOINTING GENERAL NOTES

1. REFER TO IDOT STANDARD 420001 FOR ADDITIONAL DETAILS ON PAVEMENT JOINTS.
2. REFER TO DISTRICT ONE STANDARD BD-52 FOR ADDITIONAL DETAILS ON PAVEMENT SEPARATION JOINTS AND SLEEPER SLABS.
3. REFER TO IDOT STANDARD 420111 AND DISTRICT ONE STANDARD BD-48 FOR PCC PAVEMENT ROUNDOUTS.
4. REFER TO IDOT STANDARD 606001 FOR DETAILS OF CURB AND GUTTER AND CONNECTING TIE BARS.
5. ELEVATIONS NOT SHOWN IN THESE JOINTING PLANS SHALL BE OBTAINED FROM THE PLAN AND PROFILE AND THE TYPICAL SECTIONS.
6. TRANSVERSE JOINTS SHALL EXTEND THROUGH THE ADJACENT CURB AND GUTTER OR CONCRETE MEDIAN.



#14104
 VINTAGE TECH RECYCLERS, INC.



FILE NAME = site-pv\p\14104-02.dgn
 MODEL NAME = Default
 PLOT SCALE = 40,0000' / in.
 PLOT DATE = 2/20/2024 (R:39:01 AM)

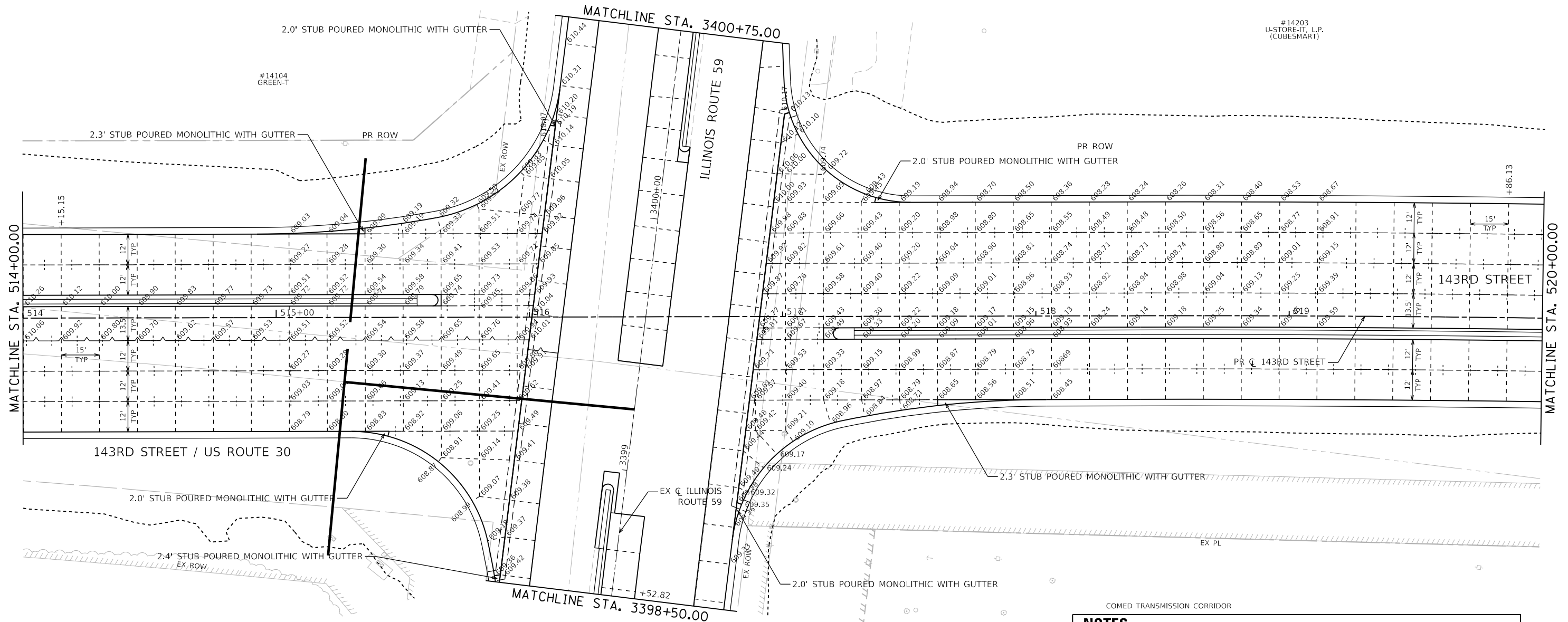
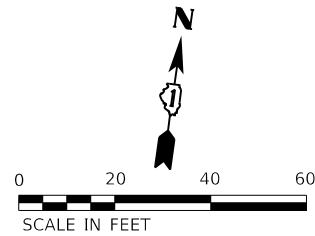
DESIGNED - MJW
 DRAWN - PML
 CHECKED - MJW
 DATE - 09/29/2023

REVISED -
 REVISED -
 REVISED -
 REVISED -

**STATE OF ILLINOIS
 DEPARTMENT OF TRANSPORTATION**

**PAVEMENT JOINTING AND INTERSECTION PLANS
 143RD STREET**
 SCALE: 1"=20'
 SHEET 1 OF 20 SHEETS
 STA. 508+00 TO STA. 514+00

F.A.U. RTE.	SECTION	COUNTY	TOTAL SHEETS	SHEET NO.
0380	06-00040-00-FP	WILL	943	521
CONTRACT NO. 61H34			ILLINOIS FED. AID PROJECT	



#14203
U-STORE-IT, L.P.
(CUBESMART)

#14104
GREEN-T

COMED TRANSMISSION CORRIDOR

NOTES

- JOINTS ALONG ILLINOIS ROUTE 59 SHALL MATCH EXISTING JOINTING LAYOUT. DIMENSIONS SHOWN ARE APPROXIMATE.
- TIE BARS SHALL BE DRILLED AND GROUTED INTO EXISTING ILLINOIS ROUTE 59 PAVEMENT.

WEST NORMAN DRAIN



FILE NAME = sht-pv\joint-03.dgn
MODEL NAME = Default
PLOT SCALE = 40,0000' / in.
PLOT DATE = 2/20/2024 (R:39:02 AM)

DESIGNED - MJW
DRAWN - PML
CHECKED - MJW
DATE - 09/29/2023

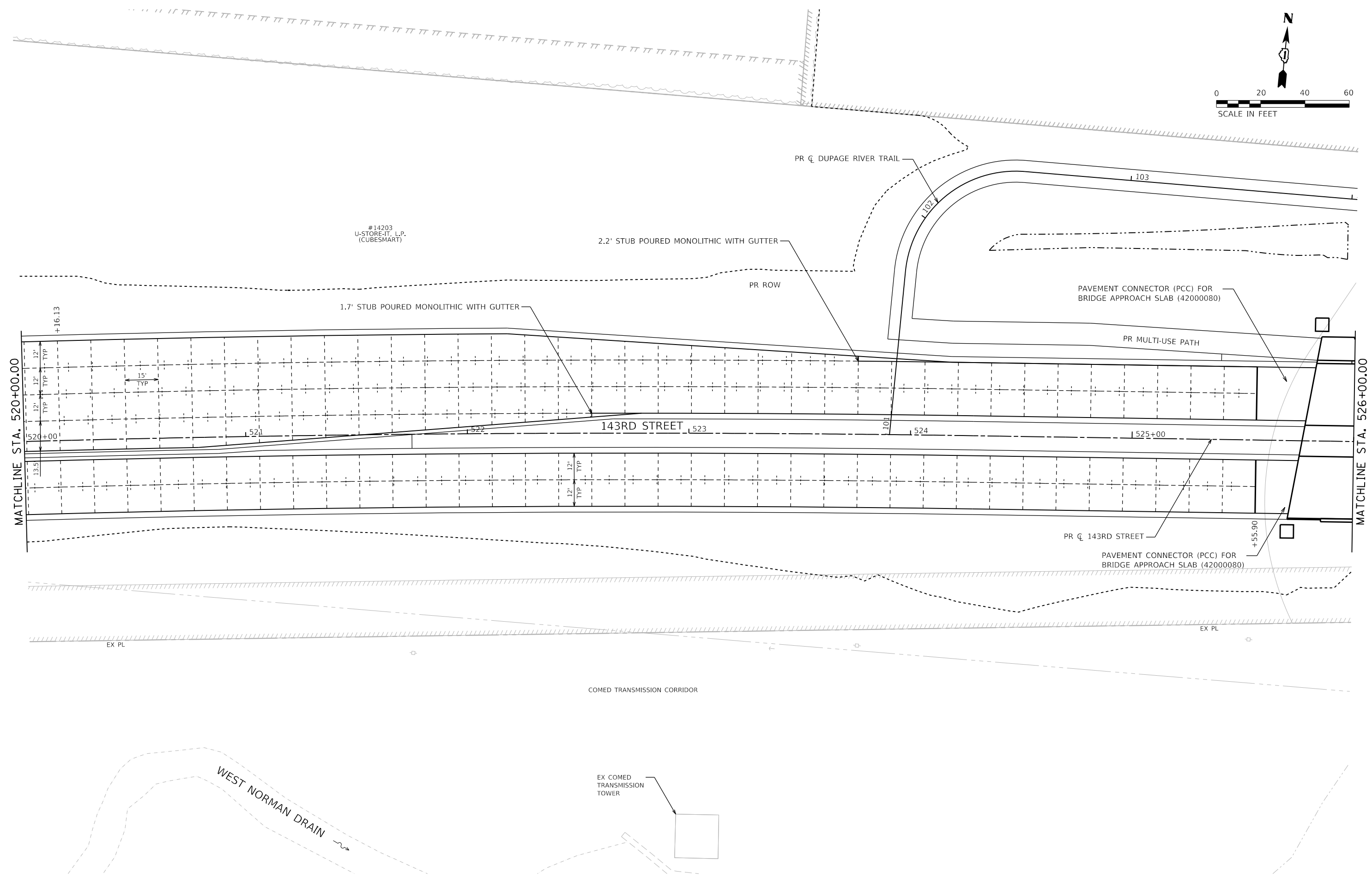
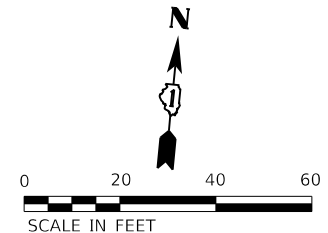
REVISED -
REVISED -
REVISED -
REVISED -

STATE OF ILLINOIS
DEPARTMENT OF TRANSPORTATION

PAVEMENT JOINTING AND INTERSECTION PLANS
143RD STREET

SCALE: 1"=20' SHEET 2 OF 20 SHEETS STA. 514+00 TO STA. 520+00

F.A.U. RTE.	SECTION	COUNTY	TOTAL SHEETS	SHEET NO.
0380	06-00040-00-FP	WILL	943	522
CONTRACT NO. 61H34				
ILLINOIS FED. AID PROJECT				



	FILE NAME = site-pv\p\143rd.dgn	DESIGNED - MJW	REVISED -
	MODEL NAME = Default	DRAWN - PML	REVISED -
	PLOT SCALE = 40,0000' / 1"	CHECKED - MJW	REVISED -
	PLOT DATE = 2/20/2024 (R:39:03 AM)	DATE - 09/29/2023	REVISED -

STATE OF ILLINOIS
DEPARTMENT OF TRANSPORTATION

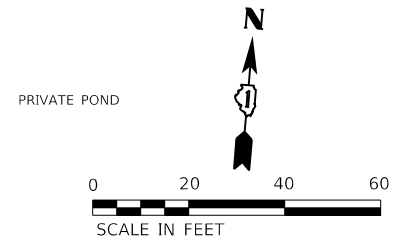
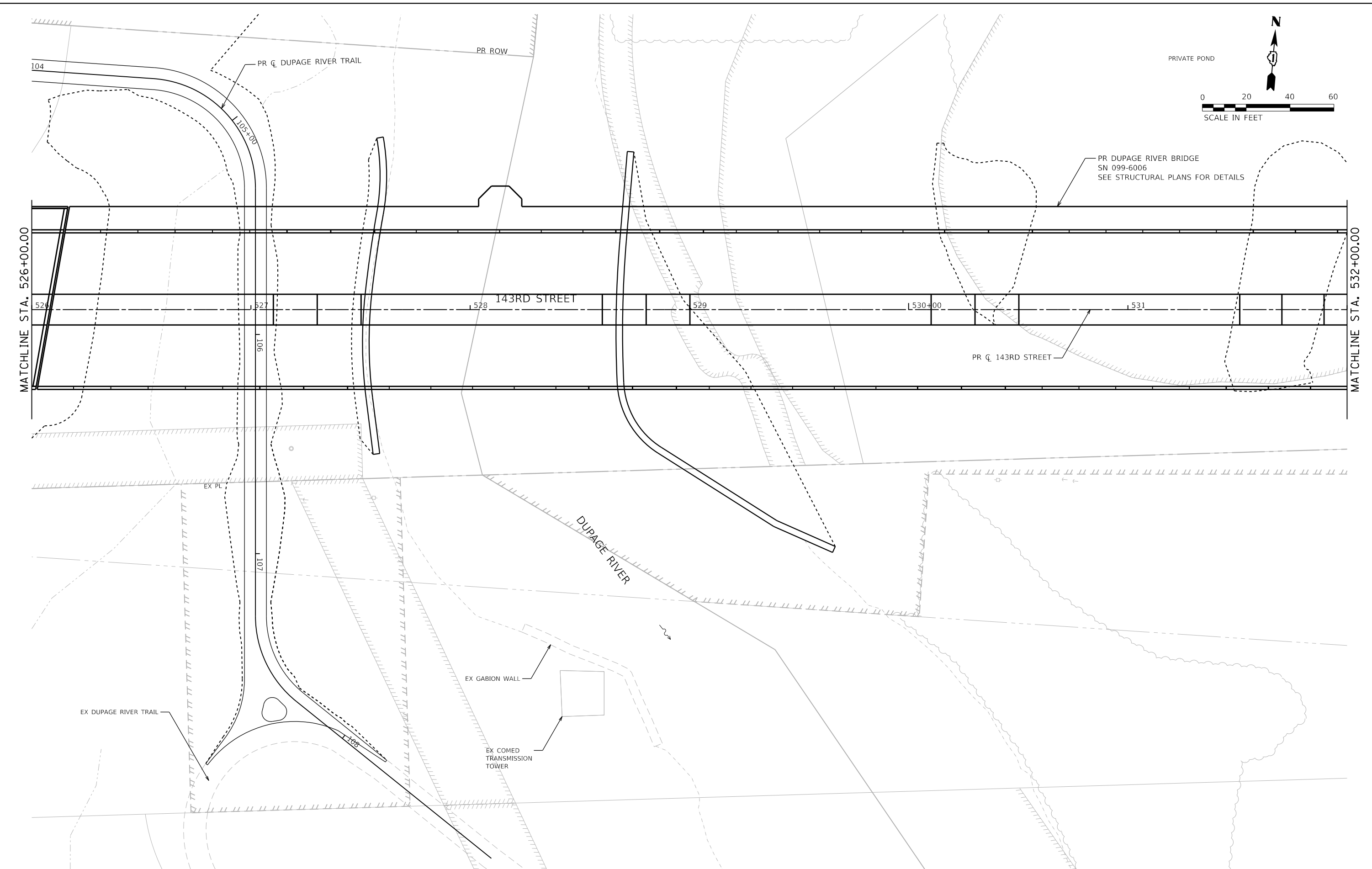
PAVEMENT JOINTING AND INTERSECTION PLANS
143RD STREET

SCALE: 1"=20' SHEET 3 OF 20 SHEETS STA. 520+00 TO STA. 526+00

F.A.U. RTE. 0380	SECTION 06-00040-00-FP	COUNTY WILL	TOTAL SHEETS 943	SHEET NO. 523
ILLINOIS FED. AID PROJECT			CONTRACT NO. 61H34	

PLOT DRIVER
 PLOT DRIVER
 PLOT DRIVER

1602402400_143rdDrawRoadway/CADD_Sheets
 User Name
 Zach Edwards



FILE NAME = sht-prj\p\143rd.dwg	DESIGNED - MJW	REVISED -
MODEL NAME = Default	DRAWN - PML	REVISED -
PLOT SCALE = 40,0000' / 1"	CHECKED - MJW	REVISED -
PLOT DATE = 2/20/2024 (R:30:04 AM)	DATE - 09/29/2023	REVISED -

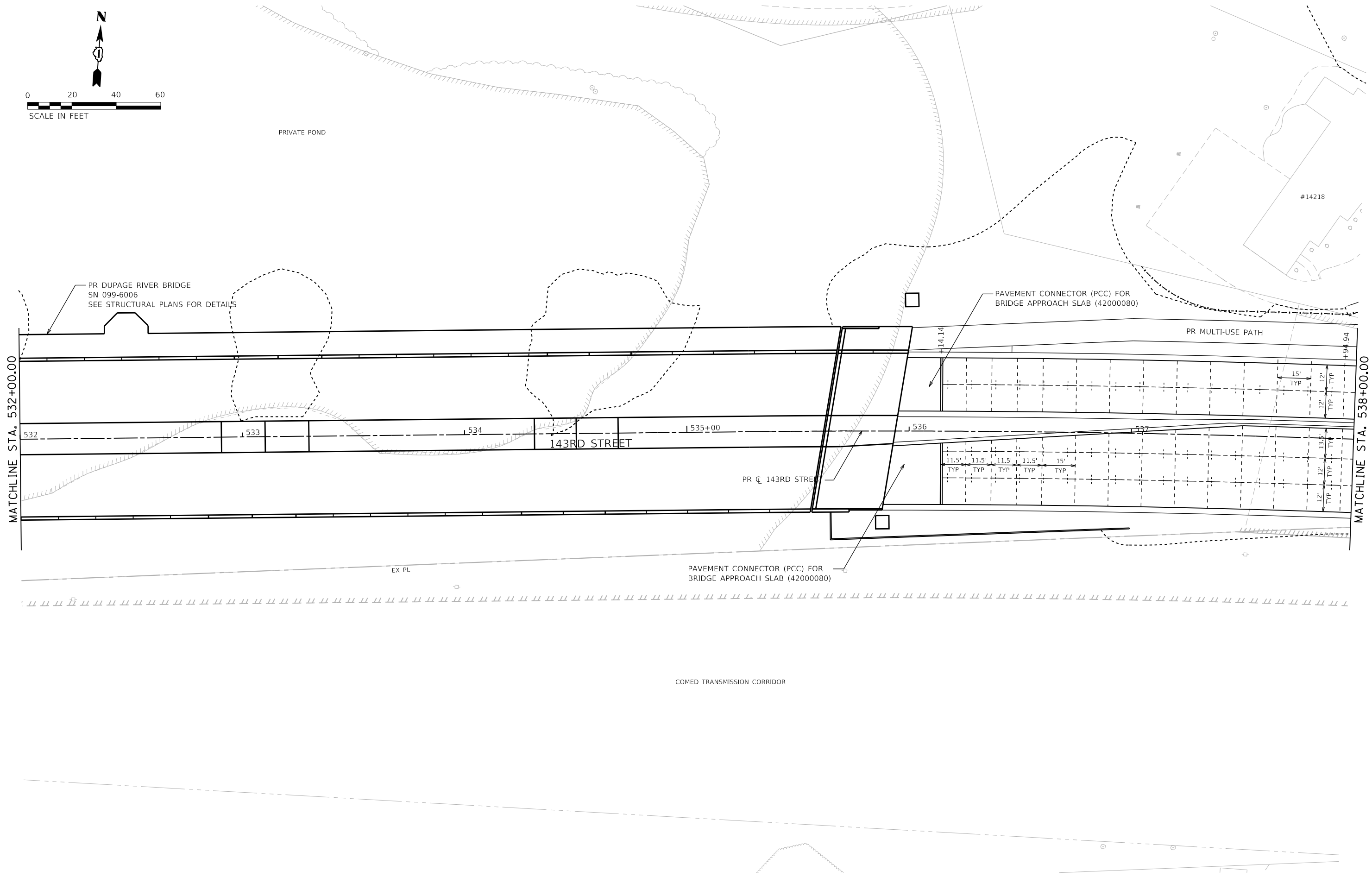
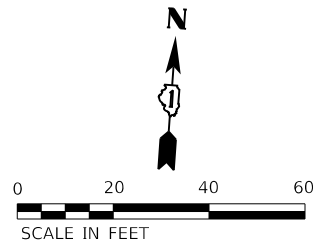
**STATE OF ILLINOIS
 DEPARTMENT OF TRANSPORTATION**

**PAVEMENT JOINTING AND INTERSECTION PLANS
 143RD STREET**

SCALE: 1"=20' SHEET 4 OF 20 SHEETS STA. 526+00 TO STA. 532+00

F.A.U. RTE.	SECTION	COUNTY	TOTAL SHEETS	SHEET NO.
0380	06-00040-00-FP	WILL	943	524
ILLINOIS FED. AID PROJECT			CONTRACT NO. 61H34	

PEN TABLE
PLOT DRIVER



DIRECTORY = L:\P\143rd\160240240_143rdDrawRoadway\CADD_Sheets\
USER NAME = Zach, Edwards



FILE NAME = site-pv\p\143rd.dgn
MODEL NAME = Default
PLOT SCALE = 40,0000"/in.
PLOT DATE = 2/20/2024 (R:39:05 AM)

DESIGNED - MJW
DRAWN - PML
CHECKED - MJW
DATE - 09/29/2023

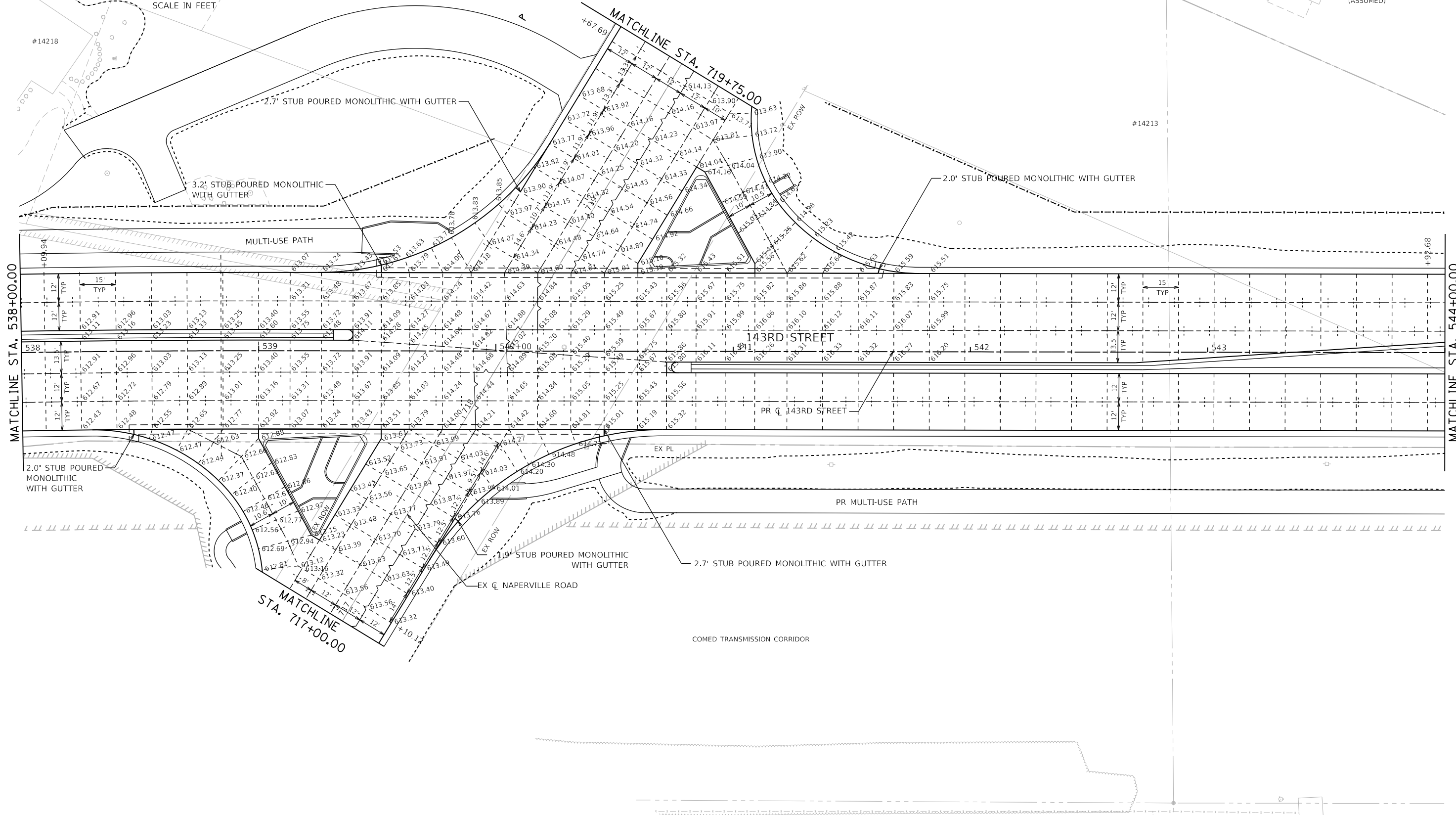
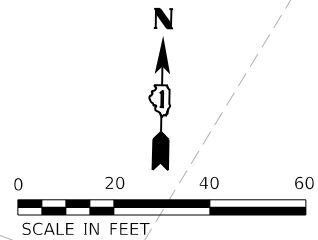
REVISED -
REVISED -
REVISED -
REVISED -

**STATE OF ILLINOIS
DEPARTMENT OF TRANSPORTATION**

**PAVEMENT JOINTING AND INTERSECTION PLANS
143RD STREET**

SCALE: 1"=20' SHEET 5 OF 20 SHEETS STA. 532+00 TO STA. 538+00

F.A.U. RTE.	SECTION	COUNTY	TOTAL SHEETS	SHEET NO.
0380	06-00040-00-FP	WILL	943	526
CONTRACT NO. 61H34			ILLINOIS FED. AID PROJECT	



FILE NAME = sht-pv\pnt-07.dgn
 MODEL NAME = Default
 PLOT SCALE = 40,0000"/in.
 PLOT DATE = 2/20/2024 (R:3:06 AM)

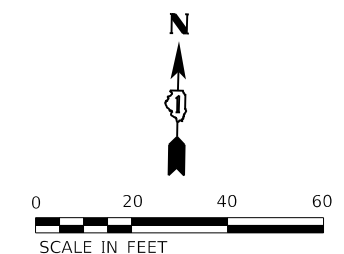
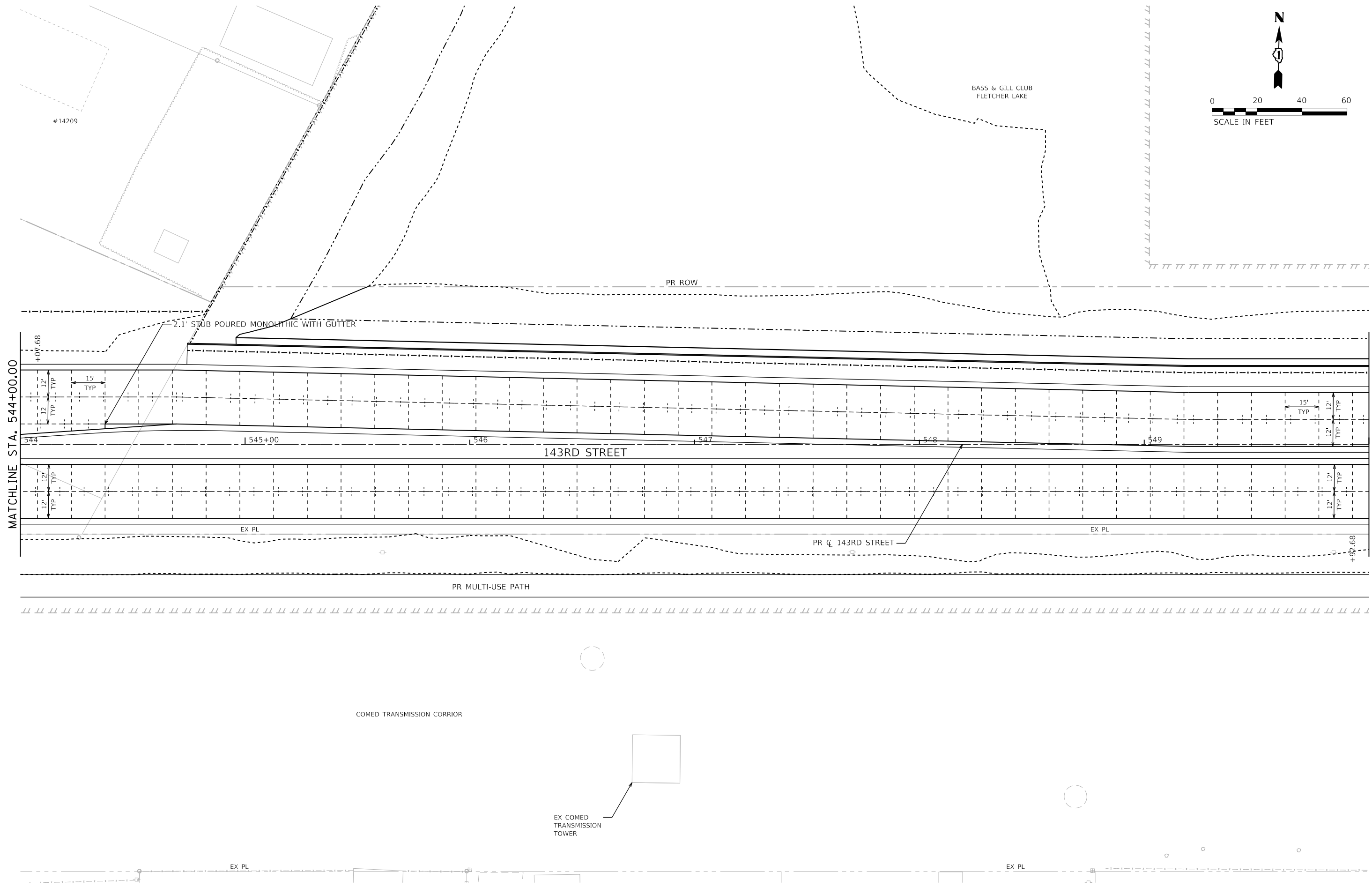
DESIGNED - MJW
 DRAWN - PML
 CHECKED - MJW
 DATE - 09/29/2023

REVISED -
 REVISED -
 REVISED -
 REVISED -

**STATE OF ILLINOIS
 DEPARTMENT OF TRANSPORTATION**

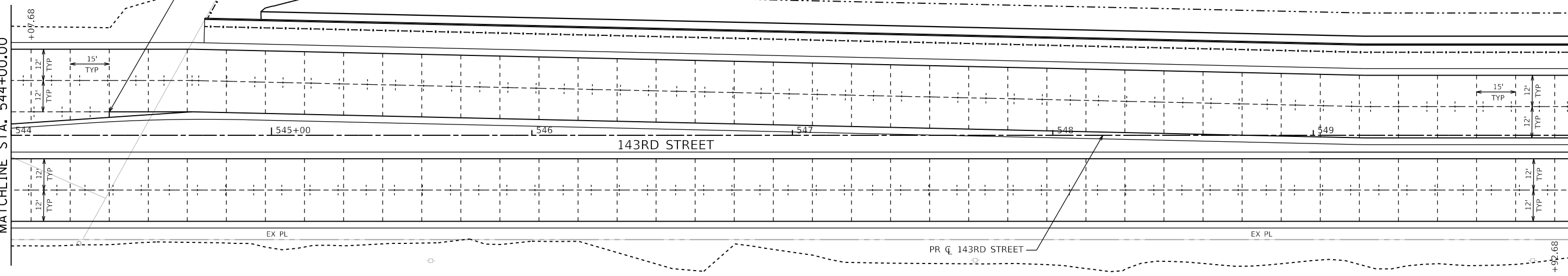
**PAVEMENT JOINTING AND INTERSECTION PLANS
 143RD STREET**
 SCALE: 1"=20' SHEET 6 OF 20 SHEETS STA. 538+00 TO STA. 544+00

F.A.U. RTE.	SECTION	COUNTY	TOTAL SHEETS	SHEET NO.
0380	06-00040-00-FP	WILL	943	526
CONTRACT NO. 61H34				
ILLINOIS FED. AID PROJECT				

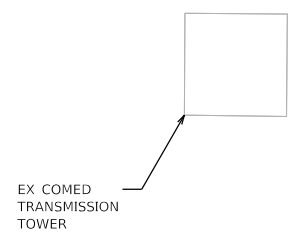


MATCHLINE STA. 544+00.00

MATCHLINE STA. 550+00.00



COMED TRANSMISSION CORRIOR



	FILE NAME = sht-pv\p\143rd.dgn	DESIGNED - MJW	REVISED -
	MODEL NAME = Default	DRAWN - PML	REVISED -
	PLOT SCALE = 40,0000' / in.	CHECKED - MJW	REVISED -
	PLOT DATE = 2/20/2024 (R:39:08 AM)	DATE - 09/29/2023	REVISED -

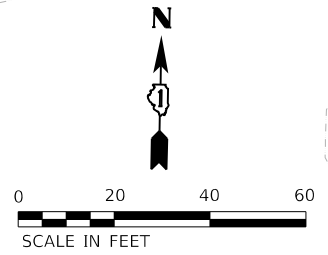
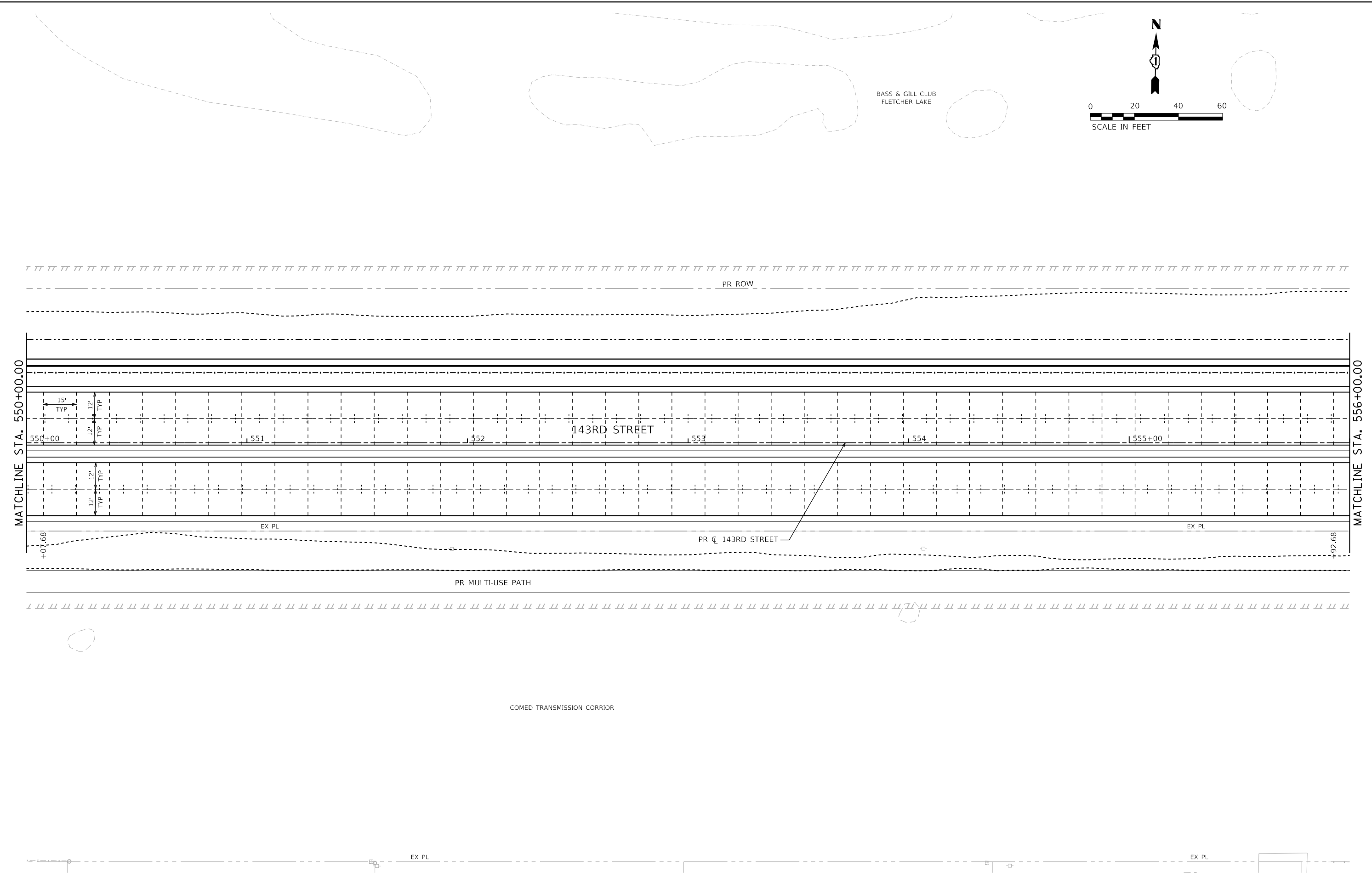
**STATE OF ILLINOIS
DEPARTMENT OF TRANSPORTATION**

PAVEMENT JOINTING AND INTERSECTION PLANS			
143RD STREET			
SCALE: 1"=20'	SHEET 7	OF 20 SHEETS	STA. 544+00 TO STA. 550+00

F.A.U. RTE.	SECTION	COUNTY	TOTAL SHEETS	SHEET NO.
0380	06-00040-00-FP	WILL	943	527
ILLINOIS FED. AID PROJECT			CONTRACT NO. 61H34	

PEN TABLE
PLOT DRIVER

DIRECTORY = L:\P\143rd\160240240_143rdDrawRoadway\CADD_Sheets\
USER NAME = Zach_Edwards



	FILE NAME = sht-pv\p\143rd.dgn	DESIGNED - MJW	REVISED -
	MODEL NAME = Default	DRAWN - PML	REVISED -
	PLOT SCALE = 40,0000' / 1in.	CHECKED - MJW	REVISED -
	PLOT DATE = 2/20/2024 (R:39:08 AM)	DATE - 09/29/2023	REVISED -


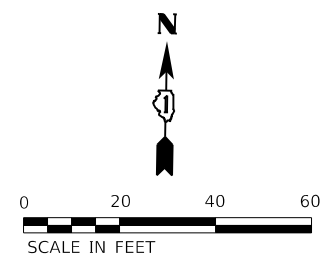
**STATE OF ILLINOIS
DEPARTMENT OF TRANSPORTATION**

**PAVEMENT JOINTING AND INTERSECTION PLANS
143RD STREET**

SCALE: 1"=20' SHEET 8 OF 20 SHEETS STA. 550+00 TO STA. 556+00

F.A.U. RTE.	SECTION	COUNTY	TOTAL SHEETS	SHEET NO.
0380	06-00040-00-FP	WILL	943	528
CONTRACT NO.			61H34	
ILLINOIS FED. AID PROJECT				

BASS & GILL CLUB
FLETCHER LAKE



FILE NAME = site-pv\p\143rd.dgn
MODEL NAME = Default
PLOT SCALE = 40,0000' / 1" = 40,000' / 1"
PLOT DATE = 2/20/2024 (R:3:09 AM)

DESIGNED - MJW
DRAWN - PML
CHECKED - MJW
DATE - 09/29/2023

REVISED -
REVISED -
REVISED -
REVISED -

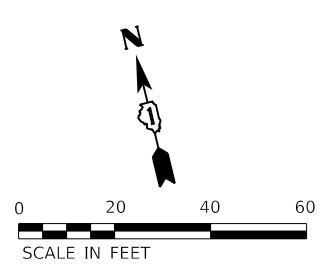
STATE OF ILLINOIS
DEPARTMENT OF TRANSPORTATION

PAVEMENT JOINTING AND INTERSECTION PLANS
143RD STREET

SCALE: 1"=20' SHEET 9 OF 20 SHEETS STA. 556+00 TO STA. 561+00

F.A.U. RTE.	SECTION	COUNTY	TOTAL SHEETS	SHEET NO.
0380	06-00040-00-FP	WILL	943	529
ILLINOIS FED. AID PROJECT			CONTRACT NO. 61H34	

PEN TABLE
PLOT DRIVER
- Plainfield_jdprinting.tbl
- pathlayershowing.dwg



DIRECTORY
USER NAME
= L:\Plainfield\160240240_143rdDrawRoadway\CADD_Sheets\
= Zach_Edwards



FILE NAME = site-pvd\joint-12.dgn
MODEL NAME = Default
PLOT SCALE = 40,0000"/in.
PLOT DATE = 2/20/2024 (R:39:11 AM)

DESIGNED - MJW
DRAWN - PML
CHECKED - MJW
DATE - 09/29/2023

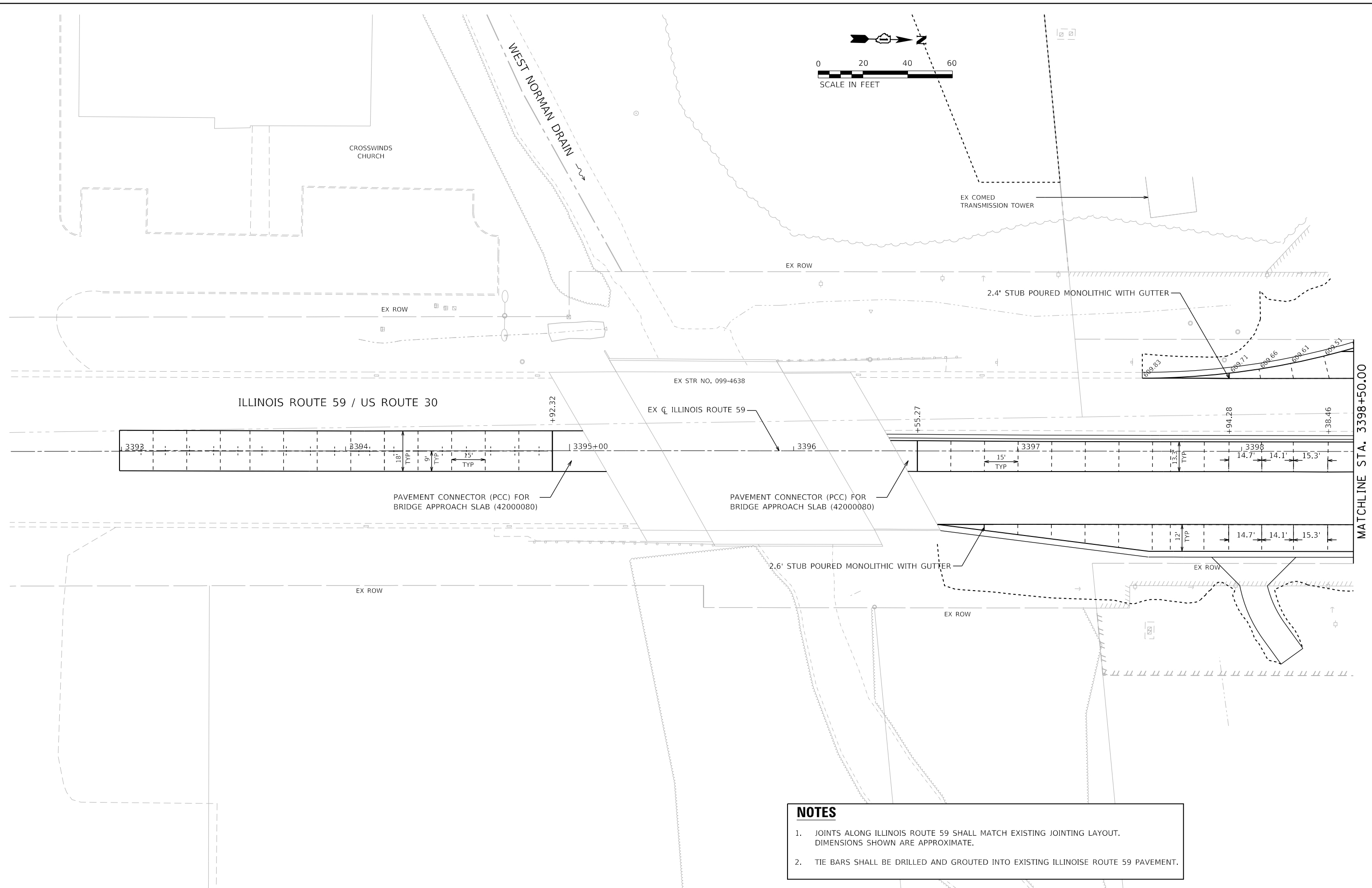
REVISED -
REVISED -
REVISED -
REVISED -

STATE OF ILLINOIS
DEPARTMENT OF TRANSPORTATION

PAVEMENT JOINTING AND INTERSECTION PLANS
143RD STREET

SCALE: 1"=20' SHEET 11 OF 20 SHEETS STA. 566+00 TO STA. 572+00

F.A.U. RTE.	SECTION	COUNTY	TOTAL SHEETS	SHEET NO.
0380	06-00040-00-FP	WILL	943	531
CONTRACT NO. 61H34				
ILLINOIS FED. AID PROJECT				



MATCHLINE STA. 3398+50.00

- NOTES**
- JOINTS ALONG ILLINOIS ROUTE 59 SHALL MATCH EXISTING JOINTING LAYOUT. DIMENSIONS SHOWN ARE APPROXIMATE.
 - TIE BARS SHALL BE DRILLED AND GROUTED INTO EXISTING ILLINOIS ROUTE 59 PAVEMENT.

	FILE NAME = site-pv\dint-14.dgn	DESIGNED - MJW	REVISED -
	MODEL NAME = Default	DRAWN - PML	REVISED -
	PLOT SCALE = 40,0000' / in.	CHECKED - MJW	REVISED -
	PLOT DATE = 2/20/2024 (R39:13 AM)	DATE - 09/29/2023	REVISED -

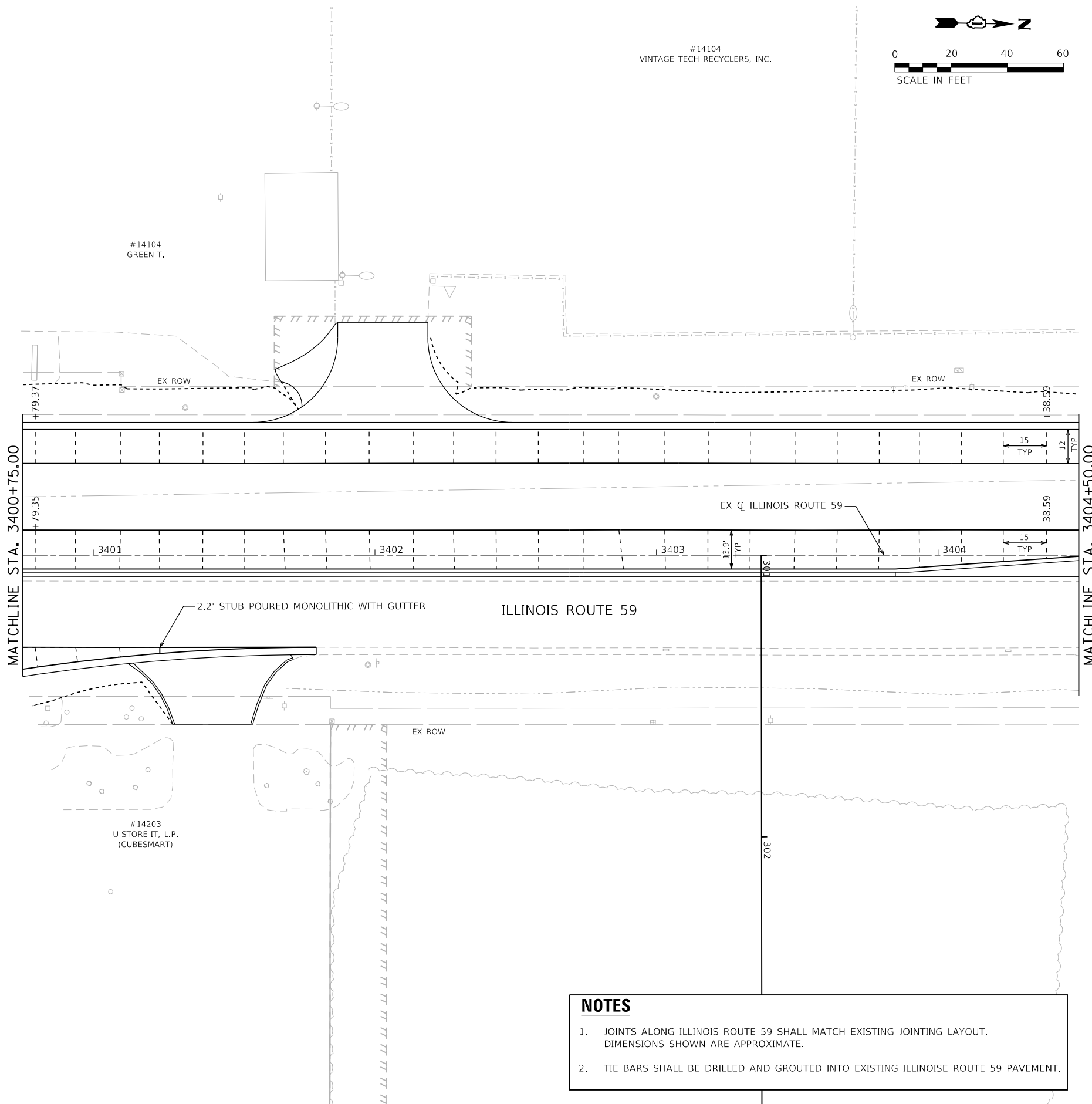
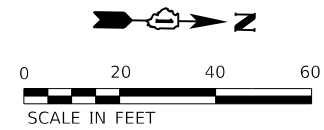
STATE OF ILLINOIS
DEPARTMENT OF TRANSPORTATION

PAVEMENT JOINTING AND INTERSECTION PLANS
ILLINOIS ROUTE 59

SCALE: 1"=20' SHEET 12 OF 20 SHEETS STA. 3392+50 TO STA. 3398+50

F.A.U. RTE.	SECTION	COUNTY	TOTAL SHEETS	SHEET NO.
0380	06-00040-00-FP	WILL	943	532
CONTRACT NO. 61H34				
ILLINOIS FED. AID PROJECT				

#14104
VINTAGE TECH RECYCLERS, INC.



- NOTES**
- JOINTS ALONG ILLINOIS ROUTE 59 SHALL MATCH EXISTING JOINTING LAYOUT. DIMENSIONS SHOWN ARE APPROXIMATE.
 - TIE BARS SHALL BE DRILLED AND GROUTED INTO EXISTING ILLINOIS ROUTE 59 PAVEMENT.



FILE NAME = site-pv\joint-15.dgn	DESIGNED - MJW	REVISED -
MODEL NAME = Default	DRAWN - PML	REVISED -
PLOT SCALE = 40,0000' / in.	CHECKED - MJW	REVISED -
PLOT DATE = 2/20/2024 (R:39:14 AM)	DATE - 09/29/2023	REVISED -

**STATE OF ILLINOIS
DEPARTMENT OF TRANSPORTATION**

**PAVEMENT JOINTING AND INTERSECTION PLANS
ILLINOIS ROUTE 59**

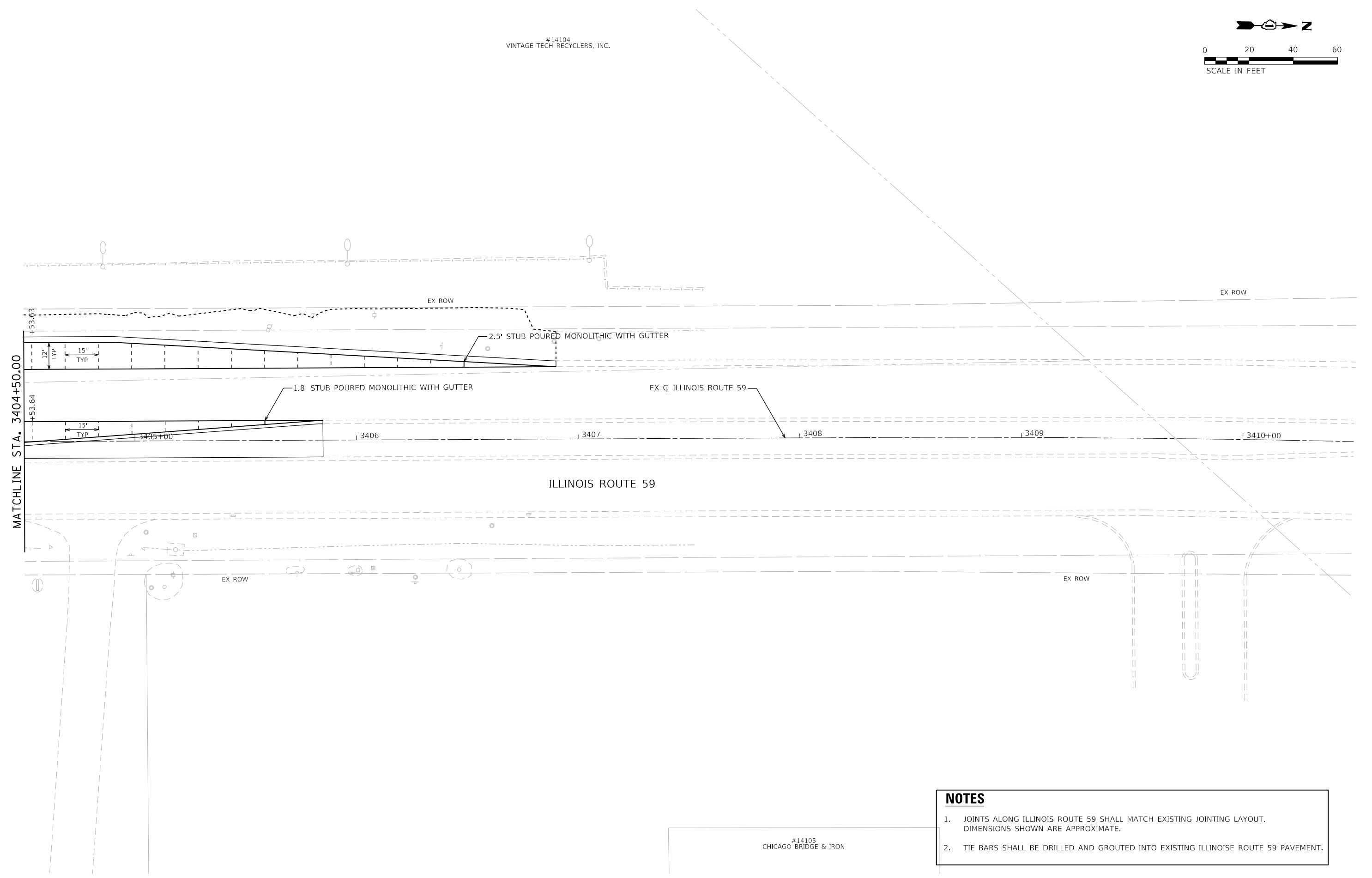
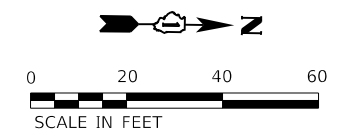
SCALE: 1"=20' SHEET 13 OF 20 SHEETS STA. 3400+75 TO STA. 3404+50

F.A.U. RTE.	SECTION	COUNTY	TOTAL SHEETS	SHEET NO.
0380	06-00040-00-FP	WILL	943	533
ILLINOIS FED. AID PROJECT			CONTRACT NO. 61H34	

PEN TABLE
PLOT DRIVER

DIRTORY = L:\P\160240240_143rdDrawRoadway\CADD_Sheets\
USER NAME = Zach_Edwards

#14104
VINTAGE TECH RECYCLERS, INC.



- NOTES**
- JOINTS ALONG ILLINOIS ROUTE 59 SHALL MATCH EXISTING JOINTING LAYOUT. DIMENSIONS SHOWN ARE APPROXIMATE.
 - TIE BARS SHALL BE DRILLED AND GROUTED INTO EXISTING ILLINOISE ROUTE 59 PAVEMENT.

#14105
CHICAGO BRIDGE & IRON



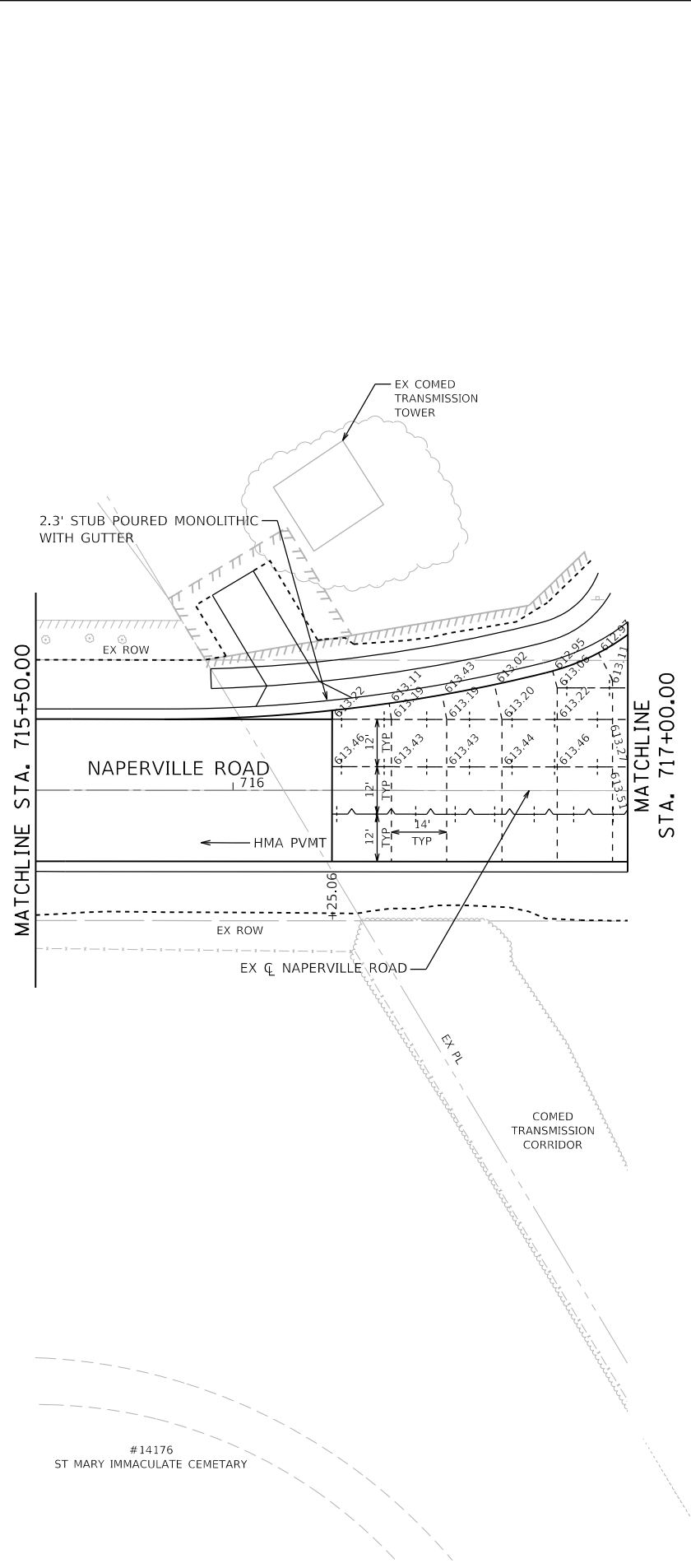
FILE NAME = sht-pv\pint-16.dgn	DESIGNED - MJW	REVISED -
MODEL NAME = Default	DRAWN - PML	REVISED -
PLOT SCALE = 40,0000' / 1"	CHECKED - MJW	REVISED -
PLOT DATE = 2/20/2024 (R:39:16 AM)	DATE - 09/29/2023	REVISED -

**STATE OF ILLINOIS
DEPARTMENT OF TRANSPORTATION**

**PAVEMENT JOINTING AND INTERSECTION PLANS
ILLINOIS ROUTE 59**

SCALE: 1"=20' SHEET 14 OF 20 SHEETS STA. 3404+50 TO STA. 3410+50

F.A.U. RTE.	SECTION	COUNTY	TOTAL SHEETS	SHEET NO.
0380	06-00040-00-FP	WILL	943	534
CONTRACT NO. 61H34			ILLINOIS FED. AID PROJECT	



MATCHLINE STA. 715+50.00

MATCHLINE STA. 717+00.00

#14176
ST MARY IMMACULATE CEMETARY



FILE NAME = sht-pv\joint-18.dgn
MODEL NAME = Default
PLOT SCALE = 40,0000' / in.
PLOT DATE = 2/20/2024 (R:30:17 AM)

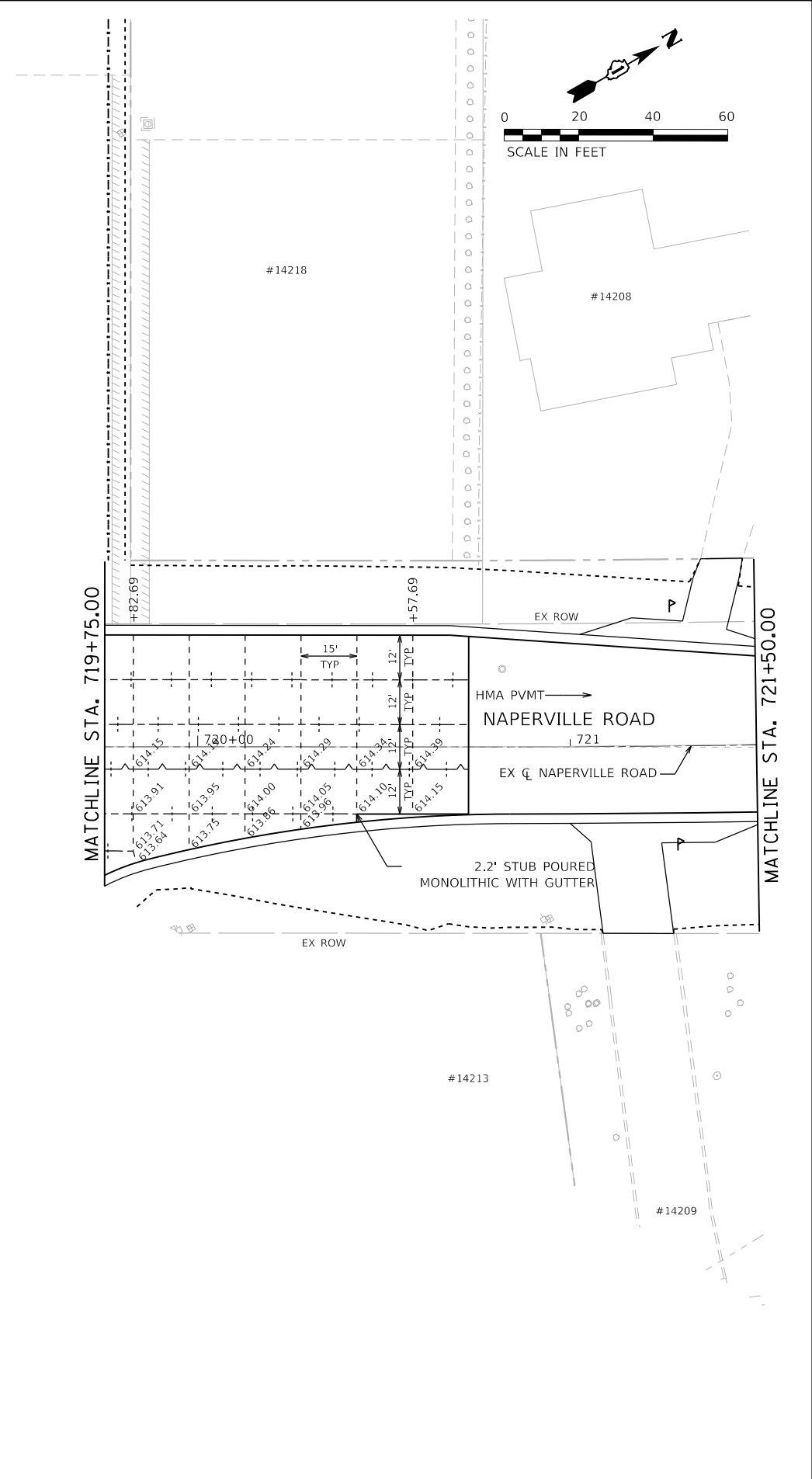
DESIGNED - MJW
DRAWN - PML
CHECKED - MJW
DATE - 09/29/2023

REVISED -
REVISED -
REVISED -
REVISED -

STATE OF ILLINOIS
DEPARTMENT OF TRANSPORTATION

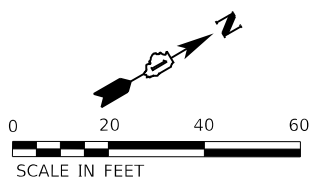
PAVEMENT JOINTING AND INTERSECTION PLANS
NAPERVILLE ROAD
SCALE: 1"=20' SHEET 15 OF 20 SHEETS STA. 715+50 TO STA. 721+50

F.A.U. RTE.	SECTION	COUNTY	TOTAL SHEETS	SHEET NO.
0380	06-00040-00-FP	WILL	943	535
ILLINOIS FED. AID PROJECT			CONTRACT NO. 61H34	



MATCHLINE STA. 719+75.00

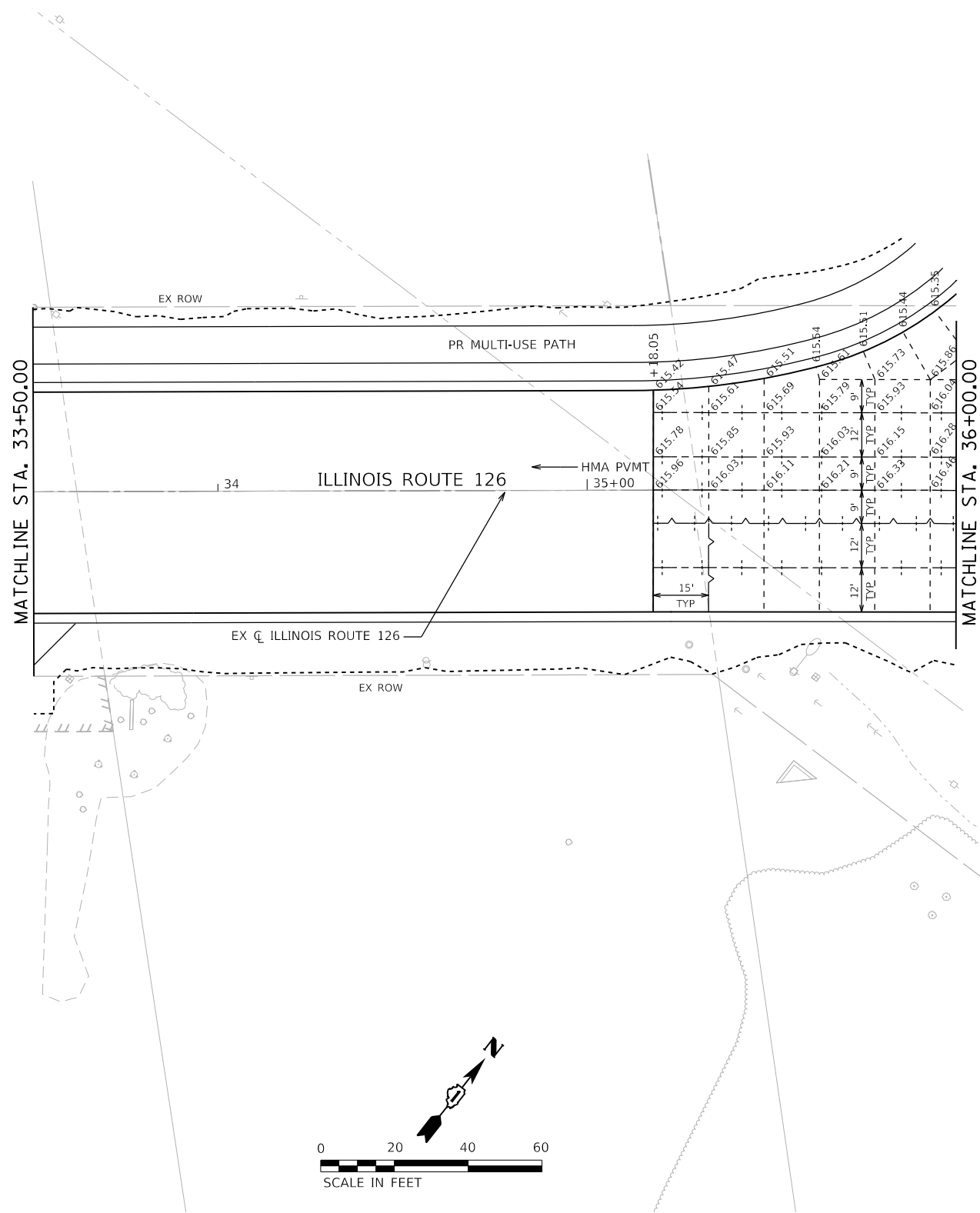
MATCHLINE STA. 721+50.00



#14213

#14209

F.A.U. RTE.	SECTION	COUNTY	TOTAL SHEETS	SHEET NO.
0380	06-00040-00-FP	WILL	943	535
ILLINOIS FED. AID PROJECT			CONTRACT NO. 61H34	



FILE NAME = site-pv\joint-22.dgn
MODEL NAME = Default
PLOT SCALE = 40,0000' / 1in.
PLOT DATE = 2/20/2024 (R:39:19 AM)

DESIGNED - MJW
DRAWN - PML
CHECKED - MJW
DATE - 09/29/2023

REVISED -
REVISED -
REVISED -
REVISED -

**STATE OF ILLINOIS
DEPARTMENT OF TRANSPORTATION**

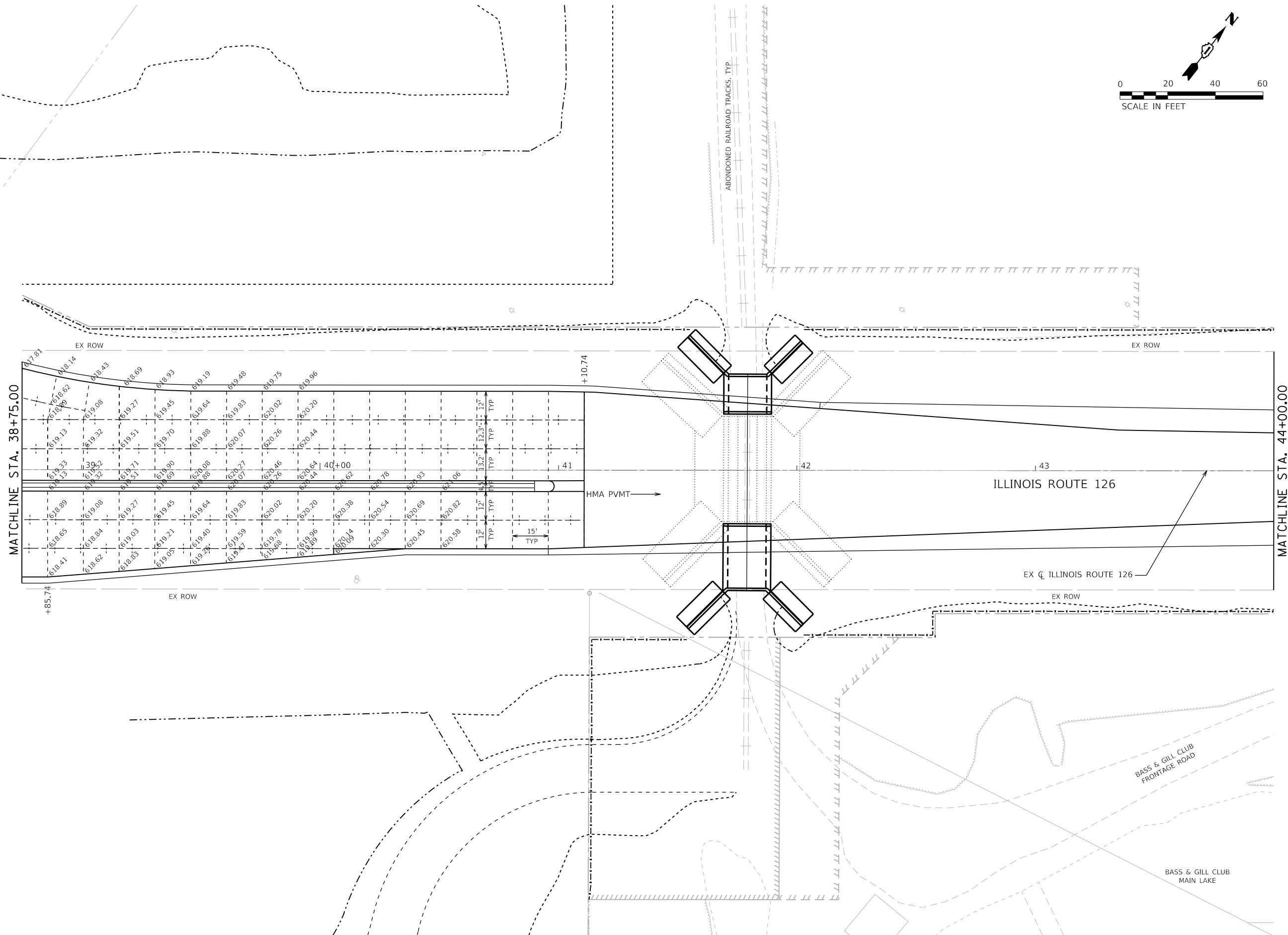
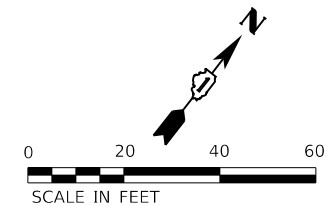
**PAVEMENT JOINTING AND INTERSECTION PLANS
ILLINOIS ROUTE 126**

SCALE: 1"=20' SHEET 17 OF 20 SHEETS STA. 33+50 TO STA. 36+00

F.A.U. RTE.	SECTION	COUNTY	TOTAL SHEETS	SHEET NO.
0380	06-00040-00-FP	WILL	943	537
CONTRACT NO. 61H34				
ILLINOIS FED. AID PROJECT				

PEN TABLE
PLOT DRIVER

FILE NAME = L:\P\1602402400_143rdDrawRoadway\CADD_Sheets...
USER NAME = Zach Edwards



FILE NAME = site-pv\pint-23.dgn
MODEL NAME = Default
PLOT SCALE = 40,0000' / in.
PLOT DATE = 2/20/2024 (R:39:19 AM)

DESIGNED - MJW
DRAWN - PML
CHECKED - MJW
DATE - 09/29/2023

REVISED -
REVISED -
REVISED -
REVISED -

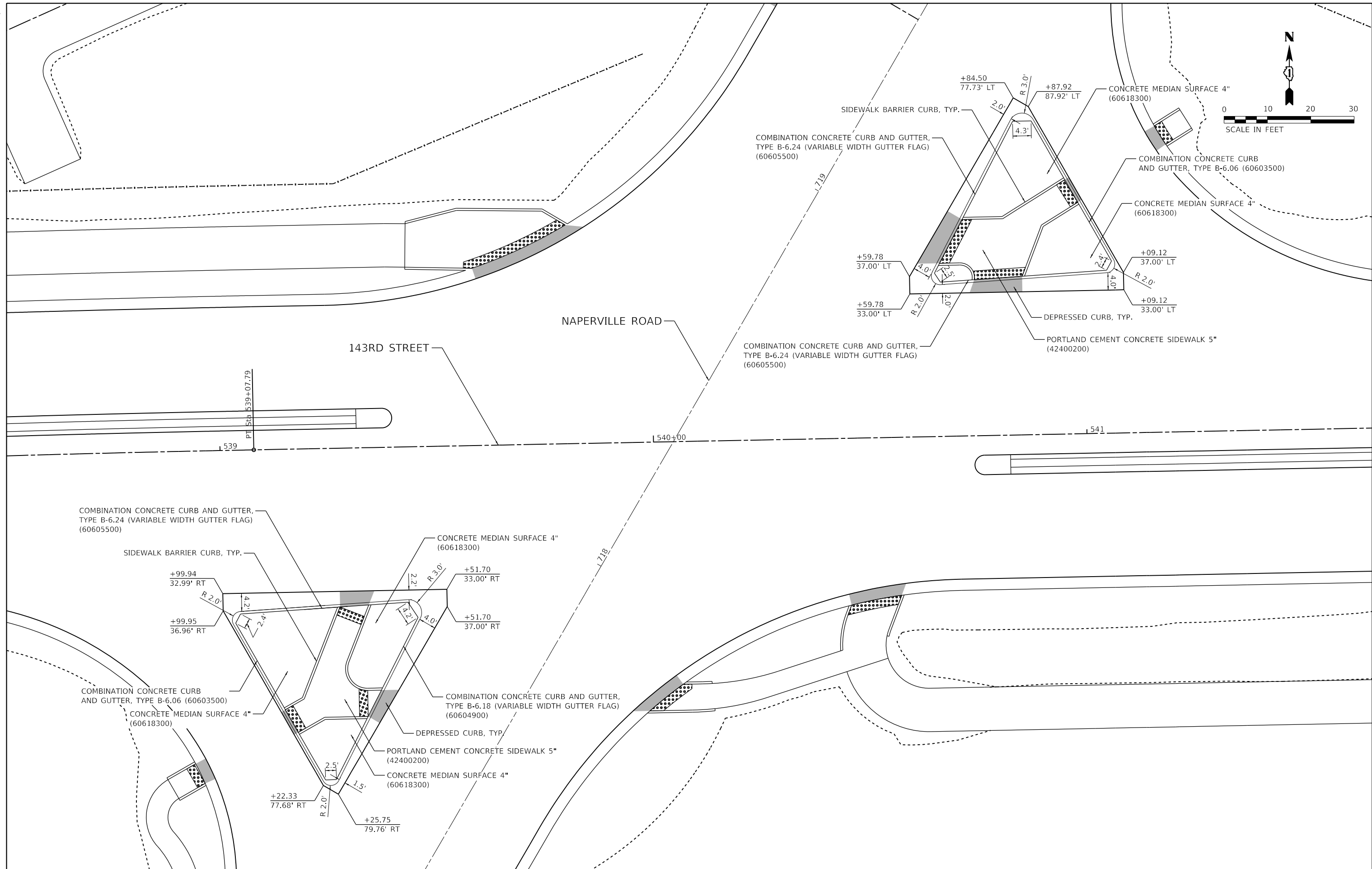
**STATE OF ILLINOIS
DEPARTMENT OF TRANSPORTATION**

**PAVEMENT JOINTING AND INTERSECTION PLANS
ILLINOIS ROUTE 126**

SCALE: 1"=20' SHEET 18 OF 20 SHEETS STA. 38+75 TO STA. 44+00

F.A.U. RTE.	SECTION	COUNTY	TOTAL SHEETS	SHEET NO.
0380	06-00040-00-FP	WILL	943	538
CONTRACT NO. 61H34				
ILLINOIS FED. AID PROJECT				

PLOT DRIVER
 ■ Plainfield_Lighting.tbl
 ■ plotnlayers\$wplot.dwg



DIRECTORY
 USER NAME = L:\Plainfield\1602402240_143rdDrawRoadway\CADD_Sheets\Zach_Edwards
 License No. 184-000613 © copyright CMT, Inc.



FILE NAME = site-pvd\print-25.dgn	DESIGNED - MJW	REVISED -
MODEL NAME = Default	DRAWN - JJM	REVISED -
PLOT SCALE = 20,0000' / in.	CHECKED - MJW	REVISED -
PLOT DATE = 2/20/2024 (R:39:21 AM)	DATE - 09/29/2023	REVISED -

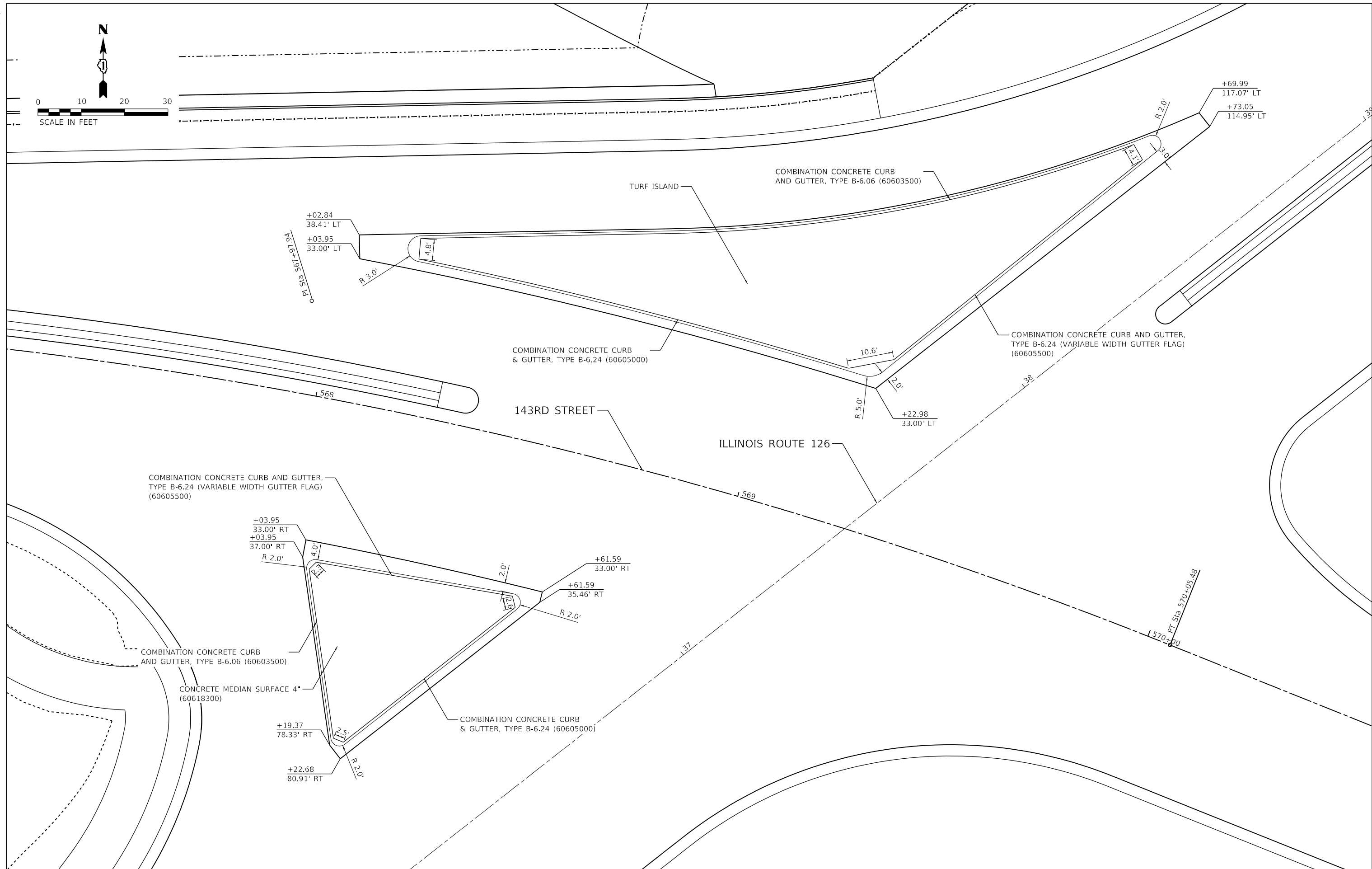
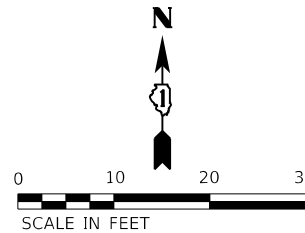
**STATE OF ILLINOIS
 DEPARTMENT OF TRANSPORTATION**

**PAVEMENT JOINTING AND INTERSECTION PLANS
 ISLAND DETAILS - NAPERVILLE ROAD**

SCALE: 1"=10' SHEET 19 OF 20 SHEETS STA. TO STA.

F.A.U. RTE.	SECTION	COUNTY	TOTAL SHEETS	SHEET NO.
0380	06-00040-00-FP	WILL	943	539
CONTRACT NO. 61H34				
ILLINOIS FED. AID PROJECT				

PLOT DRIVER
 Plainfield Lighting.tbl
 path\layers\show.dwg



DIRECTORY
 USER NAME
 L:\Plainfield\160240240_143rdDrawRoadway\CADD_Sheets\Zach Edwards



FILE NAME = sht-pv\pint-26.dgn	DESIGNED - MJW	REVISED -
MODEL NAME = Default	DRAWN - JJM	REVISED -
PLOT SCALE = 20,0000' / in.	CHECKED - MJW	REVISED -
PLOT DATE = 2/20/2024 (R:39:22 AM)	DATE - 09/29/2023	REVISED -

**STATE OF ILLINOIS
 DEPARTMENT OF TRANSPORTATION**

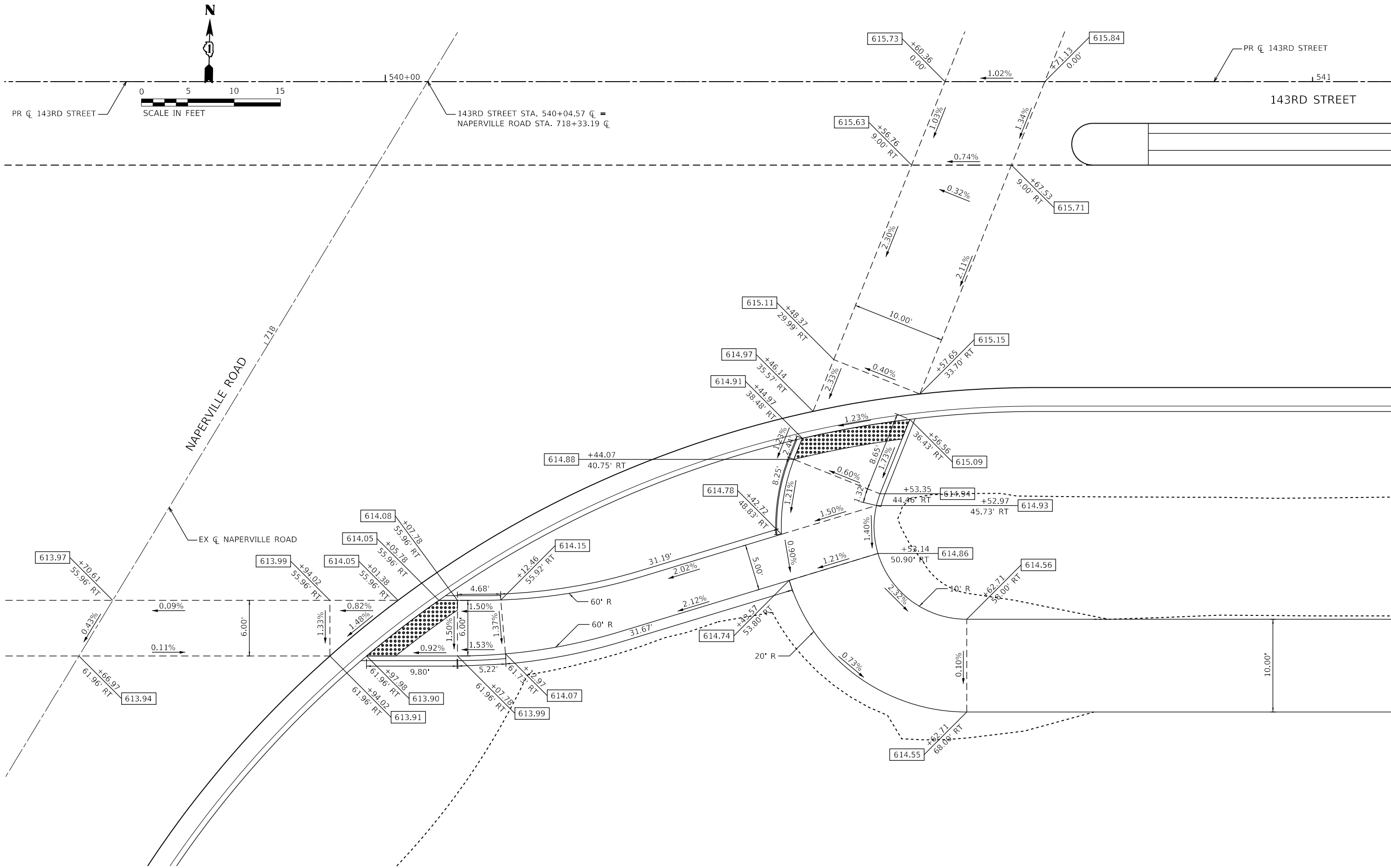
**PAVEMENT JOINTING AND INTERSECTION PLANS
 ISLAND DETAILS - ILLINOIS ROUTE 126**

F.A.U. RTE.	SECTION	COUNTY	TOTAL SHEETS	SHEET NO.
0380	06-00040-00-FP	WILL	943	540
CONTRACT NO.			61H34	
ILLINOIS FED. AID PROJECT				

SCALE: 1"=10' SHEET 20 OF 20 SHEETS STA. TO STA.

PEN TABLE = Plainfield_ADA_Details.tbl
 PLOT DRIVER = pdfNOLAYERS.plt.ctb

DIRECTORY = L:\Plainfield\2024\00_143rd\Draw\Roadway\CADD_Sheets.
 USER NAME = Zach Edwards



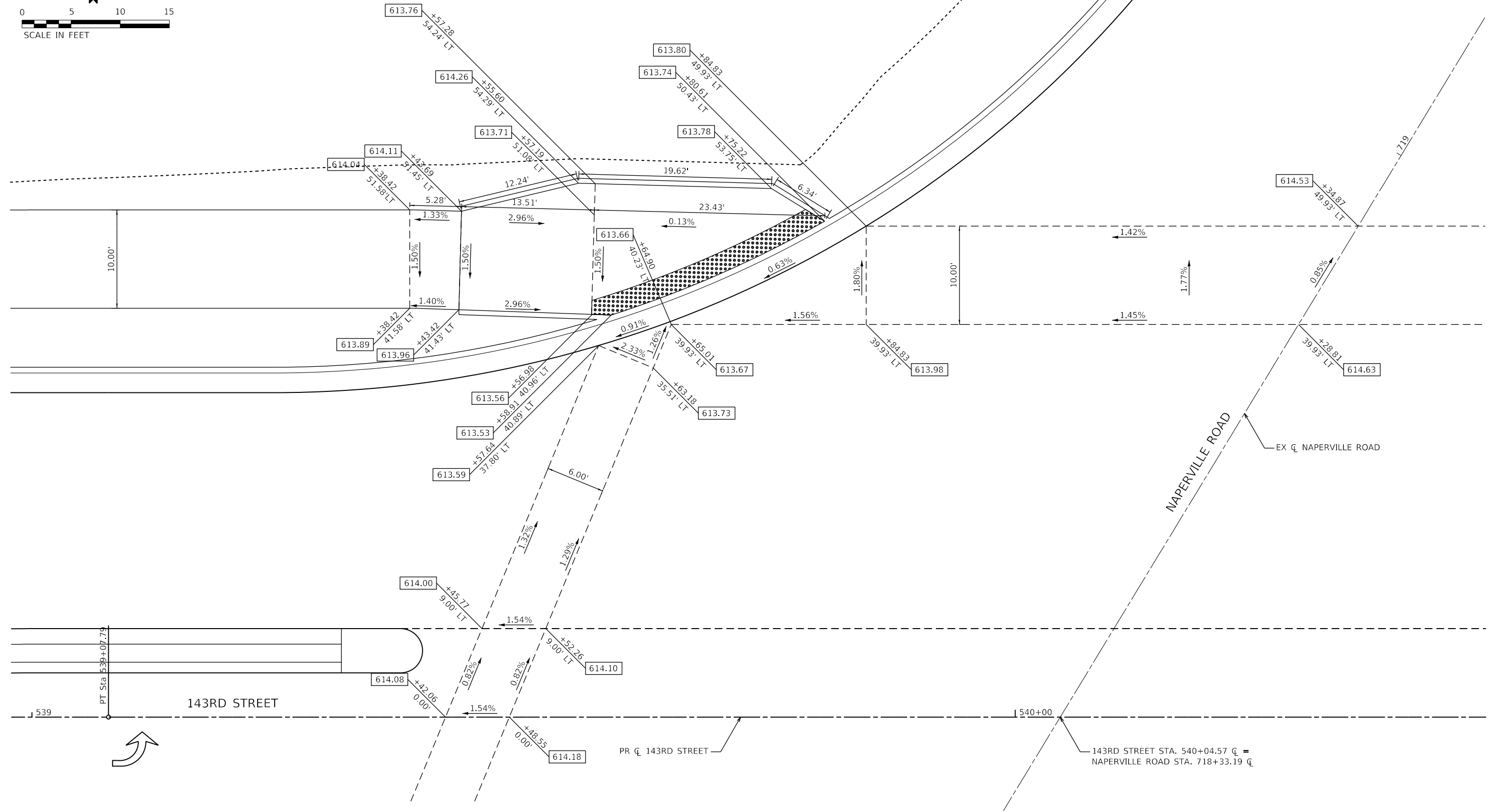
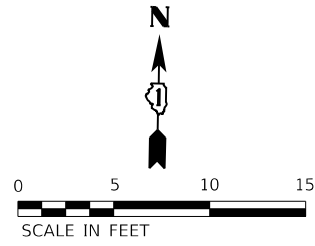
FILE NAME = shi-ada-r2.dgn	DESIGNED - BRF	REVISED -
MODEL NAME = Default	DRAWN - BRF	REVISED -
PLOT SCALE = 10.0005' / in.	CHECKED - MJW	REVISED -
PLOT DATE = 2/20/2024 (9:39:25 AM)	DATE - 09/29/2023	REVISED -

**STATE OF ILLINOIS
 DEPARTMENT OF TRANSPORTATION**

ADA DETAILS			
143RD STREET AT NAPERVILLE ROAD			
SCALE: 1"=5'	SHEET 2	OF 4 SHEETS	STA. TO STA.

F.A.U. RTE.	SECTION	COUNTY	TOTAL SHEETS	SHEET NO.
0380	06-00040-00-FP	WILL	943	542
CONTRACT NO. 61H34			ILLINOIS FED. AID PROJECT	

PEN TABLE = Plainfield_ADA_Details.tbl
 PLOT DRIVER = pdfNOLAYERS.plt



DIRECTORY = L:\Plainfield\2024\00_143rd\DrawRoadway\CADD_Sheets...
 USER NAME = Zach Edwards



FILE NAME = shi-ada-03.dgn	DESIGNED - BRF	REVISED -
MODEL NAME = Default	DRAWN - BRF	REVISED -
PLOT SCALE = 10.0005' / in.	CHECKED - MJW	REVISED -
PLOT DATE = 2/20/2024 (9:39:26 AM)	DATE - 09/29/2023	REVISED -

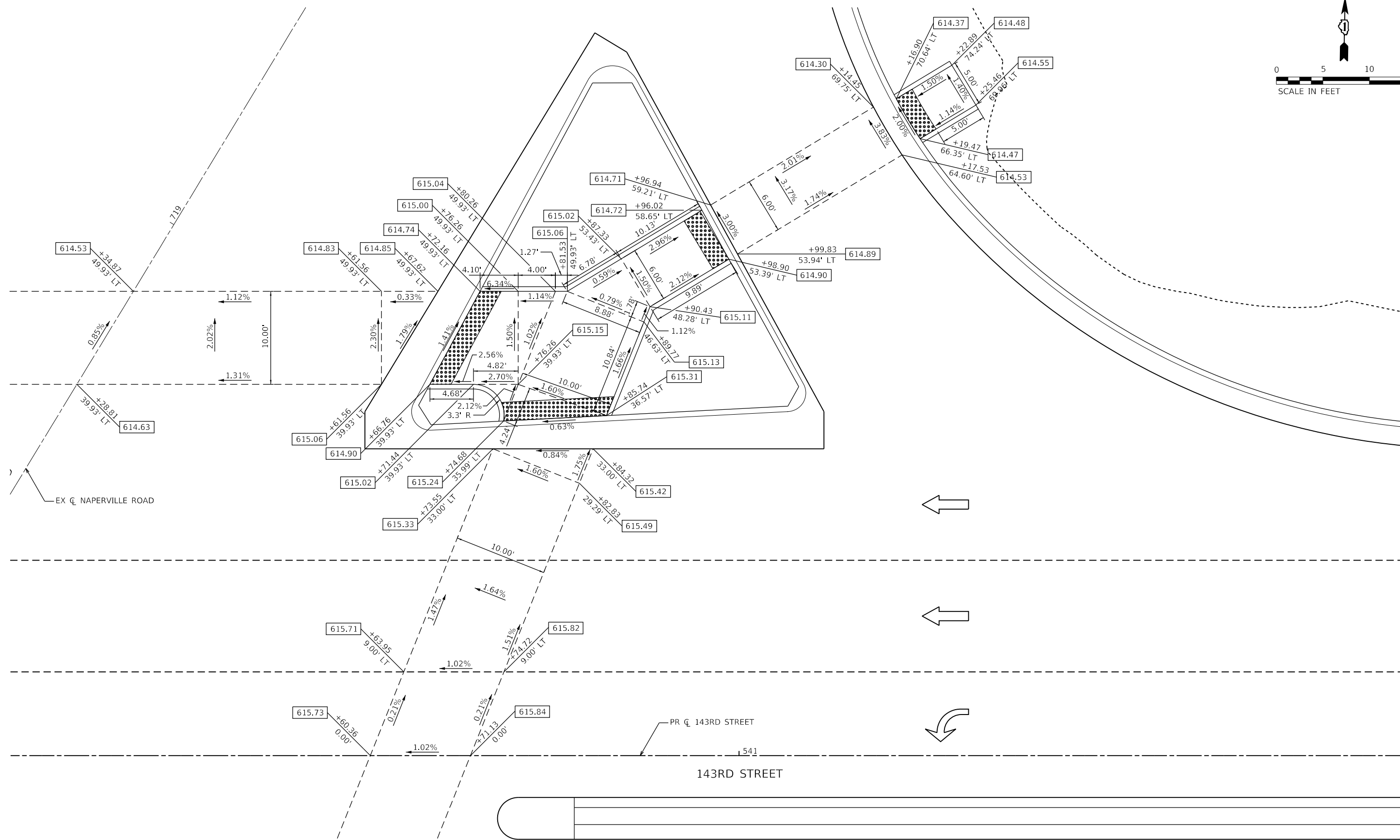
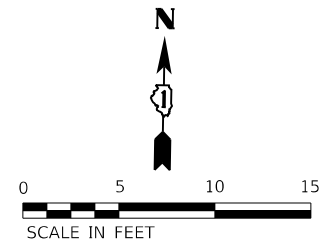
**STATE OF ILLINOIS
 DEPARTMENT OF TRANSPORTATION**

**ADA DETAILS
 143RD STREET AT NAPERVILLE ROAD**

SCALE: 1"=5' SHEET 3 OF 4 SHEETS STA. TO STA.

F.A.U. RTE.	SECTION	COUNTY	TOTAL SHEETS	SHEET NO.
0380	06-00040-00-FP	WILL	943	543
ILLINOIS FED. AID PROJECT			CONTRACT NO. 61H34	

PEN TABLE = Plainfield_ADA_Details.tbl
 PLOT DRIVER = pdfNOLAYERS.pltctfg



DIRECTORY = L:\Plainfield\2024\00_143rd\Draw\Roadway\CADD_Sheets...
 USER NAME = Zach Edwards

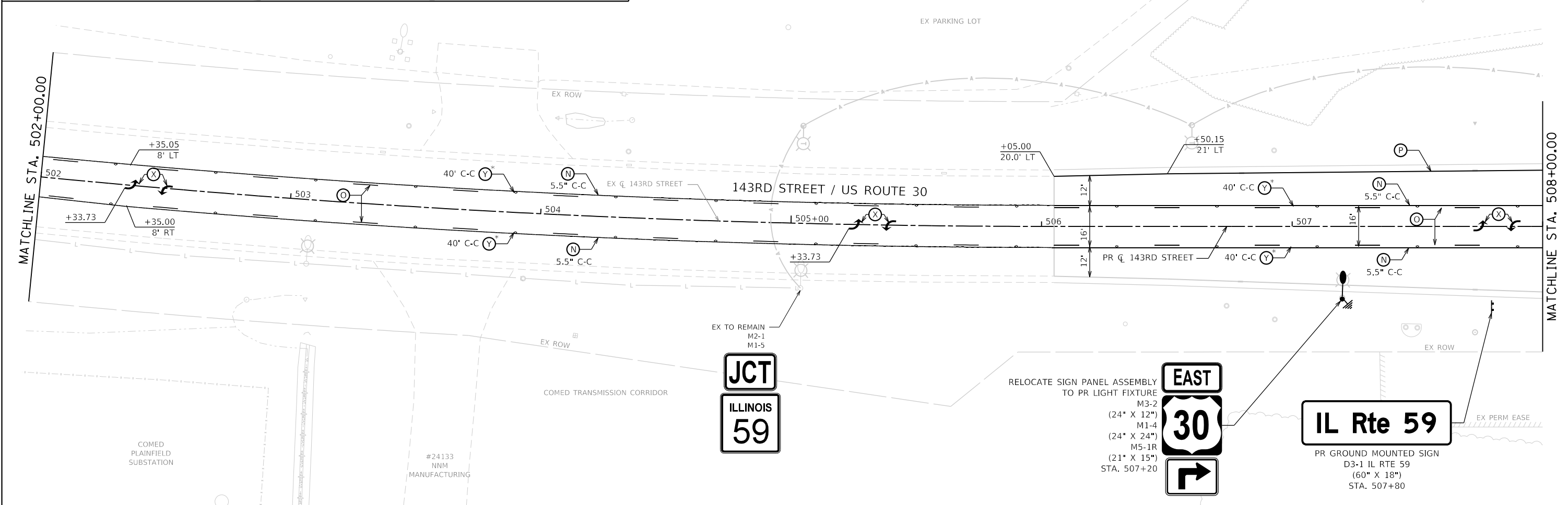
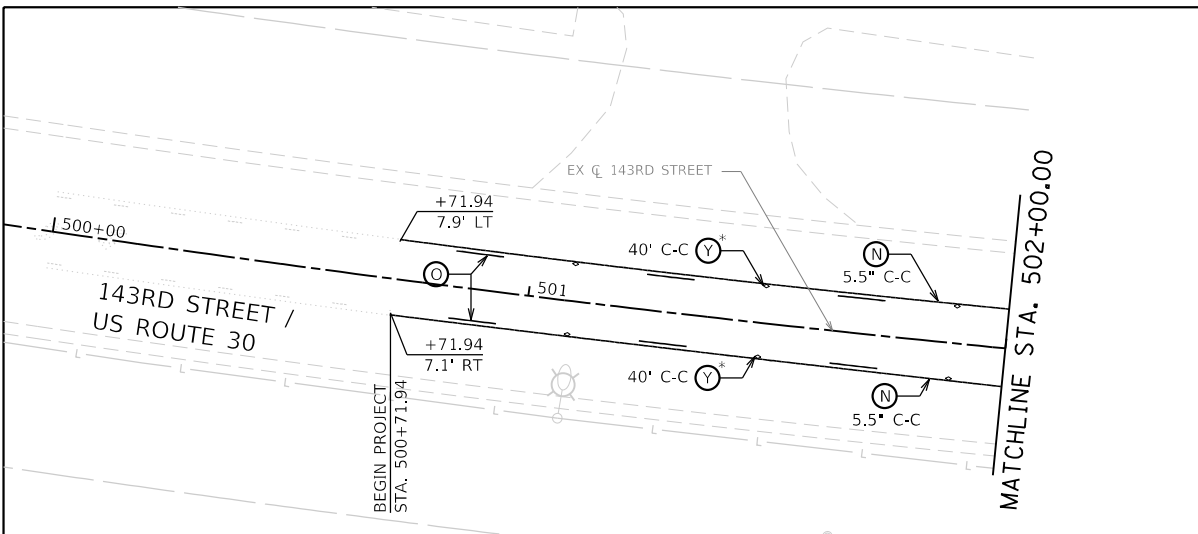


FILE NAME = shi-ada-04.dgn	DESIGNED - BRF	REVISED -
MODEL NAME = Default	DRAWN - BRF	REVISED -
PLOT SCALE = 10.0005' / in.	CHECKED - MJW	REVISED -
PLOT DATE = 2/20/2024 (9:39:27 AM)	DATE - 09/29/2023	REVISED -

**STATE OF ILLINOIS
 DEPARTMENT OF TRANSPORTATION**

ADA DETAILS			
143RD STREET AT NAPERVILLE ROAD			
SCALE: 1"=5'	SHEET 4	OF 4 SHEETS	STA. TO STA.

F.A.U. RTE.	SECTION	COUNTY	TOTAL SHEETS	SHEET NO.
0380	06-00040-00-FP	WILL	943	544
ILLINOIS FED. AID PROJECT			CONTRACT NO. 61H34	





RELOCATE GROUND MOUNTED SIGN PANEL ASSEMBLY
M3-4 (24" X 12")
M1-4 (24" X 24")
STA. 514+38




PR PAVEMENT MOUNTED SIGN
R4-7 (24" X 30")
STA. 515+54

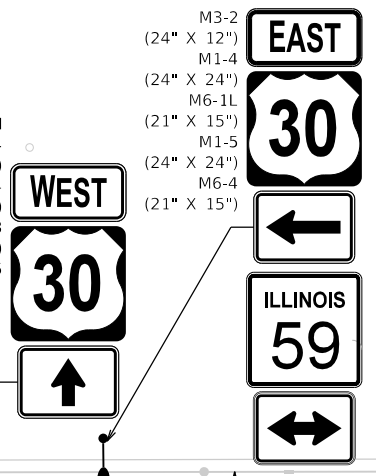


MATCHLINE STA. 3400+75.00

PR PAVEMENT MOUNTED SIGN
R4-7 (24" X 30")
516+61



PR SIGN PANEL ASSEMBLY MOUNTED ON PR LIGHT FIXTURE
STA. 517+95



PR GROUND MOUNTED SIGN
M3-4 (24" X 12")
M1-4 (24" X 24")
M6-3 (21" X 15")
STA. 517+65

#14203
U-STORE-IT, L.P.
(CUBESMART)

MATCHLINE STA. 514+00.00

MATCHLINE STA. 520+00.00

RELOCATE SIGN PANEL ASSEMBLY TO PR LIGHT FIXTURE
M3-2 (24" X 12")
M1-4 (24" X 24")
M6-1R (21" X 15")
M1-5 (24" X 24")
M6-4 (21" X 15")
STA. 514+85



PR PAVEMENT MOUNTED SIGN
R4-7 (24" X 30")
STA. 516+31



MATCHLINE STA. 3398+50

PR PAVEMENT MOUNTED SIGN
R4-7 (24" X 30")
STA. 517+30



PR GROUND MOUNTED SIGN
R2-1 (30" X 36")
STA. 518+70

LEGEND

- EXISTING SIGN
- PROPOSED SIGN
- PROPOSED SIGN MOUNTED ON LIGHT FIXTURE
- SIGN RELOCATION
- SIGN REMOVAL

- (A) MODIFIED URETHANE PAVEMENT MARKING - LINE 4" (YELLOW) (2-4" @ 11" C-C) (78009004)
- (B) MODIFIED URETHANE PAVEMENT MARKING - LINE 4" (YELLOW) (78009004)
- (C) MODIFIED URETHANE PAVEMENT MARKING - LINE 4" (YELLOW) (30' SKIP - 10' DASH) (78009004)
- (D) MODIFIED URETHANE PAVEMENT MARKING - LINE 4" (WHITE) (78009004)
- (E) PREFORMED PLASTIC PAVEMENT MARKING, TYPE B - INLAID - LINE 7" (78004235)
GROOVING FOR RECESSED PAVEMENT MARKING 8" (78011040)
- (F) MODIFIED URETHANE PAVEMENT MARKING - LINE 6" (WHITE) (6' SKIP - 2' DASH) (78009006)
- (G) MODIFIED URETHANE PAVEMENT MARKING - LINE 6" (WHITE) (78009006)
- (H) MODIFIED URETHANE PAVEMENT MARKING - LINE 8" (WHITE) (78009008)
- (I) MODIFIED URETHANE PAVEMENT MARKING - LINE 12" (WHITE) (78009012)
- (J) MODIFIED URETHANE PAVEMENT MARKING - LINE 12" (YELLOW) (78009012)
- (K) MODIFIED URETHANE PAVEMENT MARKING - LINE 24" (WHITE) (78009024)
- (L) MODIFIED URETHANE PAVEMENT MARKING - LETTERS AND SYMBOLS (78009000)
- (Y) RAISED REFLECTIVE PAVEMENT MARKER (78100100)

- (M) THERMOPLASTIC PAVEMENT MARKING - LINE 4" (YELLOW) (2-4" @ 11" C-C) (78000200)
- (N) THERMOPLASTIC PAVEMENT MARKING - LINE 4" (YELLOW) (78000200)
- (O) THERMOPLASTIC PAVEMENT MARKING - LINE 4" (YELLOW) (30' SKIP - 10' DASH) (78000200)
- (P) THERMOPLASTIC PAVEMENT MARKING - LINE 4" (WHITE) (78000200)
- (Q) THERMOPLASTIC MARKING - LINE 4" (WHITE) (30' SKIP - 10' DASH) (78000200)
- (R) THERMOPLASTIC PAVEMENT MARKING - LINE 6" (WHITE) (6' SKIP - 2' DASH) (78000400)
- (S) THERMOPLASTIC PAVEMENT MARKING - LINE 6" (WHITE) (78000400)
- (T) THERMOPLASTIC PAVEMENT MARKING - LINE 8" (WHITE) (78000500)
- (U) THERMOPLASTIC PAVEMENT MARKING - LINE 12" (WHITE) (78000600)
- (V) THERMOPLASTIC PAVEMENT MARKING - LINE 12" (YELLOW) (78000600)
- (W) THERMOPLASTIC PAVEMENT MARKING - LINE 24" (WHITE) (78000650)
- (X) THERMOPLASTIC PAVEMENT MARKING - LETTERS AND SYMBOLS (78001100)
- (Z) RAISED REFLECTIVE PAVEMENT MARKER (BRIDGE) (78100105)

NOTES:

1. SEE DISTRICT 1 TYP. PAVEMENT MARKINGS DETAIL TC-13.
2. SEE SIGNAL PLANS FOR OVERHEAD SIGNS ON TRAFFIC SIGNALS.
3. THE CONTRACTOR SHALL MATCH THE EXISTING PAVEMENT MARKINGS AT PROJECT LIMITS AS NECESSARY.
4. STOP BARS ARE STATIONED TO THE CENTER OF THE 24" LINE.
5. (Y), (Z) : CRYSTAL RAISED REFLECTIVE PAVEMENT MARKER
6. (Y) : AMBER RAISED REFLECTIVE PAVEMENT MARKER
7. INSTALL ALL RAISED REFLECTIVE PAVEMENT MARKERS ACCORDING TO IDOT D1 PM DETAIL TC-11.
8. (Z) : MEDIAN CURB & ISLAND PAVEMENT MARKINGS SEE SHEET 569 FOR DETAILS.
9. (F) : MODIFIED URETHANE PAVEMENT MARKING - LINE 6" (WHITE) (9' SKIP - 3' DASH) (78009006)



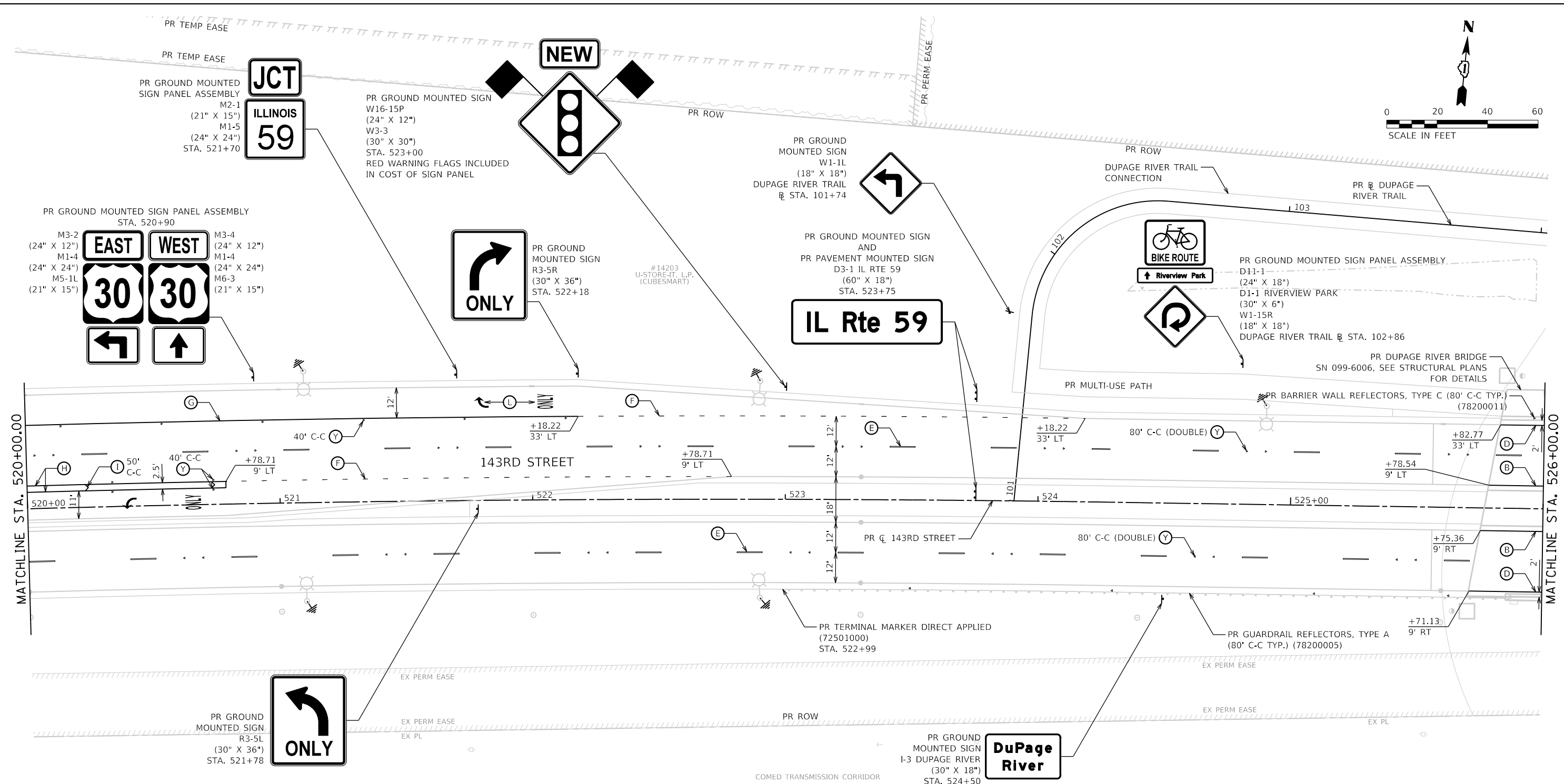
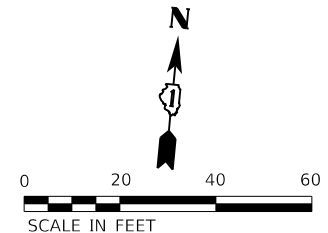
FILE NAME = sht-pmk-03.dgn	DESIGNED - CMC	REVISED -
MODEL NAME = Default	DRAWN - JJM	REVISED -
PLOT SCALE = 40,0000' / in.	CHECKED - CMC	REVISED -
PLOT DATE = 2/20/2024 (R:39:34 AM)	DATE - 09/29/2023	REVISED -

**STATE OF ILLINOIS
DEPARTMENT OF TRANSPORTATION**

**PAVEMENT MARKING AND SIGNING PLAN
143RD STREET**

SCALE: 1"=20' SHEET 3 OF 24 SHEETS STA. 514+00 TO STA. 520+00

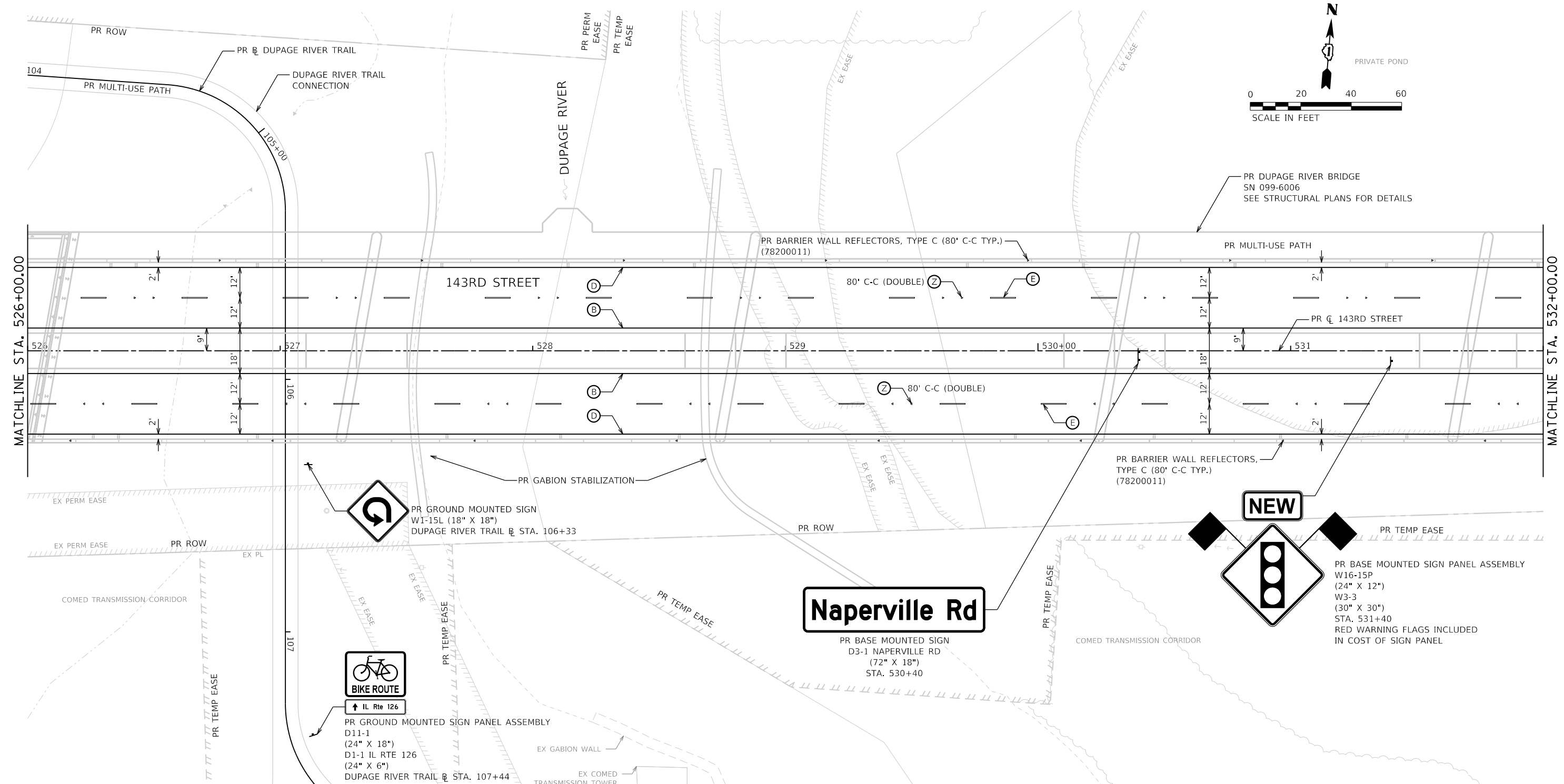
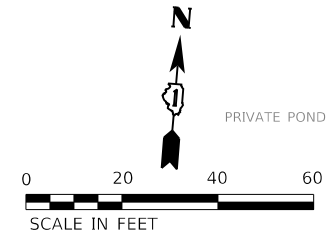
F.A.U. RTÉ.	SECTION	COUNTY	TOTAL SHEETS	SHEET NO.
0380	06-00040-00-FP	WILL	943	547
CONTRACT NO. 61H34			ILLINOIS FED. AID PROJECT	



LEGEND **NOTES:**

<p>EXISTING SIGN</p> <p>PROPOSED SIGN</p> <p>PROPOSED SIGN MOUNTED ON LIGHT FIXTURE</p> <p>SIGN RELOCATION</p> <p>SIGN REMOVAL</p>	<p>(A) MODIFIED URETHANE PAVEMENT MARKING - LINE 4" (YELLOW) (2-4" @ 11" C-C) (78009004)</p> <p>(B) MODIFIED URETHANE PAVEMENT MARKING - LINE 4" (YELLOW) (78009004)</p> <p>(C) MODIFIED URETHANE PAVEMENT MARKING - LINE 4" (YELLOW) (30' SKIP - 10' DASH) (78009004)</p> <p>(D) MODIFIED URETHANE PAVEMENT MARKING - LINE 4" (WHITE) (78009004)</p> <p>(E) PREFORMED PLASTIC PAVEMENT MARKING, TYPE B - INLAID - LINE 7" (78004235)</p> <p>GROOVING FOR RECESSED PAVEMENT MARKING 8" (78011040)</p> <p>(F) MODIFIED URETHANE PAVEMENT MARKING - LINE 6" (WHITE) (6' SKIP - 2' DASH) (78009006)</p> <p>(G) MODIFIED URETHANE PAVEMENT MARKING - LINE 6" (WHITE) (78009006)</p> <p>(H) MODIFIED URETHANE PAVEMENT MARKING - LINE 8" (WHITE) (78009008)</p> <p>(I) MODIFIED URETHANE PAVEMENT MARKING - LINE 12" (WHITE) (78009012)</p> <p>(J) MODIFIED URETHANE PAVEMENT MARKING - LINE 12" (YELLOW) (78009012)</p> <p>(K) MODIFIED URETHANE PAVEMENT MARKING - LINE 24" (WHITE) (78009024)</p> <p>(L) MODIFIED URETHANE PAVEMENT MARKING - LETTERS AND SYMBOLS (78009000)</p> <p>(Y) RAISED REFLECTIVE PAVEMENT MARKER (78100100)</p>	<p>(M) THERMOPLASTIC PAVEMENT MARKING - LINE 4" (YELLOW) (2-4" @ 11" C-C) (78000200)</p> <p>(N) THERMOPLASTIC PAVEMENT MARKING - LINE 4" (YELLOW) (78000200)</p> <p>(O) THERMOPLASTIC PAVEMENT MARKING - LINE 4" (YELLOW) (30' SKIP - 10' DASH) (78000200)</p> <p>(P) THERMOPLASTIC PAVEMENT MARKING - LINE 4" (WHITE) (78000200)</p> <p>(Q) THERMOPLASTIC MARKING - LINE 4" (WHITE) (30' SKIP - 10' DASH) (78000200)</p> <p>(R) THERMOPLASTIC PAVEMENT MARKING - LINE 6" (WHITE) (6' SKIP - 2' DASH) (78000400)</p> <p>(S) THERMOPLASTIC PAVEMENT MARKING - LINE 6" (WHITE) (78000400)</p> <p>(T) THERMOPLASTIC PAVEMENT MARKING - LINE 8" (WHITE) (78000500)</p> <p>(U) THERMOPLASTIC PAVEMENT MARKING - LINE 12" (WHITE) (78000600)</p> <p>(V) THERMOPLASTIC PAVEMENT MARKING - LINE 12" (YELLOW) (78000600)</p> <p>(W) THERMOPLASTIC PAVEMENT MARKING - LINE 24" (WHITE) (78000650)</p> <p>(X) THERMOPLASTIC PAVEMENT MARKING - LETTERS AND SYMBOLS (78001100)</p> <p>(Z) RAISED REFLECTIVE PAVEMENT MARKER (BRIDGE) (78100105)</p>	<p>1. SEE DISTRICT 1 TYP. PAVEMENT MARKINGS DETAIL TC-13.</p> <p>2. SEE SIGNAL PLANS FOR OVERHEAD SIGNS ON TRAFFIC SIGNALS.</p> <p>3. THE CONTRACTOR SHALL MATCH THE EXISTING PAVEMENT MARKINGS AT PROJECT LIMITS AS NECESSARY.</p> <p>4. STOP BARS ARE STATIONED TO THE CENTER OF THE 24" LINE.</p> <p>5. (Y), (Z) : CRYSTAL RAISED REFLECTIVE PAVEMENT MARKER</p> <p>6. (Y) : AMBER RAISED REFLECTIVE PAVEMENT MARKER</p> <p>7. INSTALL ALL RAISED REFLECTIVE PAVEMENT MARKERS ACCORDING TO IDOT D1 PM DETAIL TC-11.</p> <p>8. (Z) : MEDIAN CURB & ISLAND PAVEMENT MARKINGS SEE SHEET 569 FOR DETAILS.</p> <p>9. (F) : MODIFIED URETHANE PAVEMENT MARKING - LINE 6" (WHITE) (9' SKIP - 3' DASH) (78009006)</p>
--	--	---	--

	FILE NAME = sht-pmk-04.dgn	DESIGNED - CMC	REVISED -	STATE OF ILLINOIS DEPARTMENT OF TRANSPORTATION	PAVEMENT MARKING AND SIGNING PLAN 143RD STREET		F.A.U. RTE. 0380	SECTION 06-00040-00-FP	COUNTY WILL	TOTAL SHEETS 943	SHEET NO. 548
	MODEL NAME = Default	DRAWN - JJM	REVISED -		SCALE: 1"=20'	SHEET 4 OF 24 SHEETS	STA. 520+00 TO STA. 526+00	CONTRACT NO. 61H34		ILLINOIS FED. AID PROJECT	
PLOT SCALE = 40,0000"/in.	CHECKED - CMC	REVISED -	DATE - 09/29/2023								
PLOT DATE = 2/20/2024 (R:39:36 AM)	DATE - 09/29/2023	REVISED -									



LEGEND		NOTES:	
	EXISTING SIGN	(A) MODIFIED URETHANE PAVEMENT MARKING - LINE 4" (YELLOW) (2-4" @ 11" C-C) (78009004)	(M) THERMOPLASTIC PAVEMENT MARKING - LINE 4" (YELLOW) (2-4" @ 11" C-C) (78000200)
	PROPOSED SIGN	(B) MODIFIED URETHANE PAVEMENT MARKING - LINE 4" (YELLOW) (78009004)	(N) THERMOPLASTIC PAVEMENT MARKING - LINE 4" (YELLOW) (78000200)
	PROPOSED SIGN MOUNTED ON LIGHT FIXTURE	(C) MODIFIED URETHANE PAVEMENT MARKING - LINE 4" (YELLOW) (30' SKIP - 10' DASH) (78009004)	(O) THERMOPLASTIC PAVEMENT MARKING - LINE 4" (YELLOW) (30' SKIP - 10' DASH) (78000200)
	SIGN RELOCATION	(D) MODIFIED URETHANE PAVEMENT MARKING - LINE 4" (WHITE) (78009004)	(P) THERMOPLASTIC PAVEMENT MARKING - LINE 4" (WHITE) (78000200)
	SIGN REMOVAL	(E) PREFORMED PLASTIC PAVEMENT MARKING, TYPE B - INLAID - LINE 7" (78004235)	(Q) THERMOPLASTIC MARKING - LINE 4" (WHITE) (30' SKIP - 10' DASH) (78000200)
		(F) GROOVING FOR RECESSED PAVEMENT MARKING 8" (78011040)	(R) THERMOPLASTIC PAVEMENT MARKING - LINE 6" (WHITE) (6' SKIP - 2' DASH) (78000400)
		(G) MODIFIED URETHANE PAVEMENT MARKING - LINE 6" (WHITE) (6' SKIP - 2' DASH) (78009006)	(S) THERMOPLASTIC PAVEMENT MARKING - LINE 6" (WHITE) (78000400)
		(H) MODIFIED URETHANE PAVEMENT MARKING - LINE 8" (WHITE) (78009008)	(T) THERMOPLASTIC PAVEMENT MARKING - LINE 8" (WHITE) (78000500)
		(I) MODIFIED URETHANE PAVEMENT MARKING - LINE 12" (WHITE) (78009012)	(U) THERMOPLASTIC PAVEMENT MARKING - LINE 12" (WHITE) (78000600)
		(J) MODIFIED URETHANE PAVEMENT MARKING - LINE 12" (YELLOW) (78009012)	(V) THERMOPLASTIC PAVEMENT MARKING - LINE 12" (YELLOW) (78000600)
		(K) MODIFIED URETHANE PAVEMENT MARKING - LINE 24" (WHITE) (78009024)	(W) THERMOPLASTIC PAVEMENT MARKING - LINE 24" (WHITE) (78000650)
		(L) MODIFIED URETHANE PAVEMENT MARKING - LETTERS AND SYMBOLS (78009000)	(X) THERMOPLASTIC PAVEMENT MARKING - LETTERS AND SYMBOLS (78001100)
		(Y) RAISED REFLECTIVE PAVEMENT MARKER (78100100)	(Z) RAISED REFLECTIVE PAVEMENT MARKER (BRIDGE) (78100105)

- SEE DISTRICT 1 TYP. PAVEMENT MARKINGS DETAIL TC-13.
- SEE SIGNAL PLANS FOR OVERHEAD SIGNS ON TRAFFIC SIGNALS.
- THE CONTRACTOR SHALL MATCH THE EXISTING PAVEMENT MARKINGS AT PROJECT LIMITS AS NECESSARY.
- STOP BARS ARE STATIONED TO THE CENTER OF THE 24" LINE.
- (Y), (Z) : CRYSTAL RAISED REFLECTIVE PAVEMENT MARKER
- (Y) : AMBER RAISED REFLECTIVE PAVEMENT MARKER
- INSTALL ALL RAISED REFLECTIVE PAVEMENT MARKERS ACCORDING TO IDOT D1 PM DETAIL TC-11.
- (Z) : MEDIAN CURB & ISLAND PAVEMENT MARKINGS SEE SHEET 569 FOR DETAILS.
- (F) : MODIFIED URETHANE PAVEMENT MARKING - LINE 6" (WHITE) (9' SKIP - 3' DASH) (78009006)

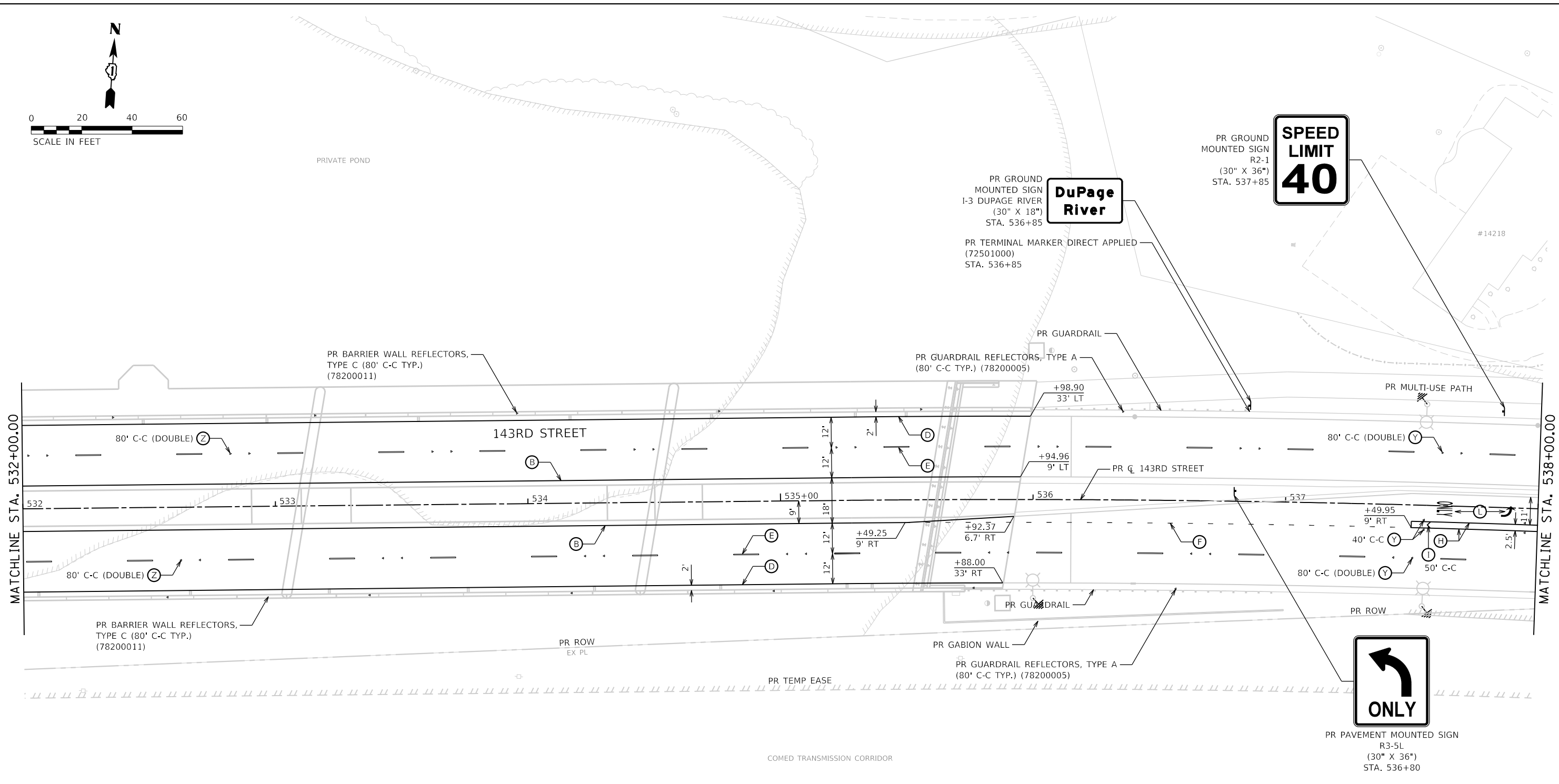
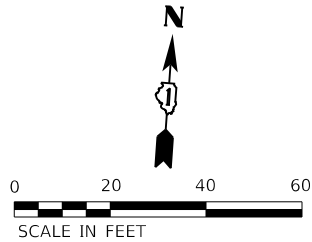


FILE NAME = sht-pmk-05.dgn	DESIGNED - CMC	REVISED -
MODEL NAME = Default	DRAWN - JJM	REVISED -
PLOT SCALE = 40,0000' / in.	CHECKED - CMC	REVISED -
PLOT DATE = 2/20/2024 (R:39:38 AM)	DATE - 09/29/2023	REVISED -

STATE OF ILLINOIS
 DEPARTMENT OF TRANSPORTATION

PAVEMENT MARKING AND SIGNING PLAN	
143RD STREET	
SCALE: 1"=20'	SHEET 5 OF 24 SHEETS
STA. 526+00	TO STA. 532+00

F.A.U. RTE.	SECTION	COUNTY	TOTAL SHEETS	SHEET NO.
0380	06-00040-00-FP	WILL	943	549
CONTRACT NO. 61H34				
ILLINOIS FED. AID PROJECT				



LEGEND

- EXISTING SIGN
- PROPOSED SIGN
- PROPOSED SIGN MOUNTED ON LIGHT FIXTURE
- SIGN RELOCATION
- SIGN REMOVAL

- (A) MODIFIED URETHANE PAVEMENT MARKING - LINE 4" (YELLOW) (2-4" @ 11" C-C) (78009004)
- (B) MODIFIED URETHANE PAVEMENT MARKING - LINE 4" (YELLOW) (78009004)
- (C) MODIFIED URETHANE PAVEMENT MARKING - LINE 4" (YELLOW) (30' SKIP - 10' DASH) (78009004)
- (D) MODIFIED URETHANE PAVEMENT MARKING - LINE 4" (WHITE) (78009004)
- (E) PREFORMED PLASTIC PAVEMENT MARKING, TYPE B - INLAID - LINE 7" (78004235)
GROOVING FOR RECESSED PAVEMENT MARKING 8" (78011040)
- (F) MODIFIED URETHANE PAVEMENT MARKING - LINE 6" (WHITE) (6' SKIP - 2' DASH) (78009006)
- (G) MODIFIED URETHANE PAVEMENT MARKING - LINE 6" (WHITE) (78009006)
- (H) MODIFIED URETHANE PAVEMENT MARKING - LINE 8" (WHITE) (78009008)
- (I) MODIFIED URETHANE PAVEMENT MARKING - LINE 12" (WHITE) (78009012)
- (J) MODIFIED URETHANE PAVEMENT MARKING - LINE 12" (YELLOW) (78009012)
- (K) MODIFIED URETHANE PAVEMENT MARKING - LINE 24" (WHITE) (78009024)
- (L) MODIFIED URETHANE PAVEMENT MARKING - LETTERS AND SYMBOLS (78009000)
- (Y) RAISED REFLECTIVE PAVEMENT MARKER (78100100)
- (M) THERMOPLASTIC PAVEMENT MARKING - LINE 4" (YELLOW) (2-4" @ 11" C-C) (78000200)
- (N) THERMOPLASTIC PAVEMENT MARKING - LINE 4" (YELLOW) (78000200)
- (O) THERMOPLASTIC PAVEMENT MARKING - LINE 4" (YELLOW) (30' SKIP - 10' DASH) (78000200)
- (P) THERMOPLASTIC PAVEMENT MARKING - LINE 4" (WHITE) (78000200)
- (Q) THERMOPLASTIC MARKING - LINE 4" (WHITE) (30' SKIP - 10' DASH) (78000200)
- (R) THERMOPLASTIC PAVEMENT MARKING - LINE 6" (WHITE) (6' SKIP - 2' DASH) (78000400)
- (S) THERMOPLASTIC PAVEMENT MARKING - LINE 6" (WHITE) (78000400)
- (T) THERMOPLASTIC PAVEMENT MARKING - LINE 8" (WHITE) (78000500)
- (U) THERMOPLASTIC PAVEMENT MARKING - LINE 12" (WHITE) (78000600)
- (V) THERMOPLASTIC PAVEMENT MARKING - LINE 12" (YELLOW) (78000600)
- (W) THERMOPLASTIC PAVEMENT MARKING - LINE 24" (WHITE) (78000650)
- (X) THERMOPLASTIC PAVEMENT MARKING - LETTERS AND SYMBOLS (78001100)
- (Z) RAISED REFLECTIVE PAVEMENT MARKER (BRIDGE) (78100105)

NOTES:

1. SEE DISTRICT 1 TYP. PAVEMENT MARKINGS DETAIL TC-13.
2. SEE SIGNAL PLANS FOR OVERHEAD SIGNS ON TRAFFIC SIGNALS.
3. THE CONTRACTOR SHALL MATCH THE EXISTING PAVEMENT MARKINGS AT PROJECT LIMITS AS NECESSARY.
4. STOP BARS ARE STATIONED TO THE CENTER OF THE 24" LINE.
5. (Y), (Z) : CRYSTAL RAISED REFLECTIVE PAVEMENT MARKER
6. (Y) : AMBER RAISED REFLECTIVE PAVEMENT MARKER
7. INSTALL ALL RAISED REFLECTIVE PAVEMENT MARKERS ACCORDING TO IDOT D1 PM DETAIL TC-11.
8. (Z) : MEDIAN CURB & ISLAND PAVEMENT MARKINGS SEE SHEET 569 FOR DETAILS.
9. (F) : MODIFIED URETHANE PAVEMENT MARKING - LINE 6" (WHITE) (9' SKIP - 3' DASH) (78009006)



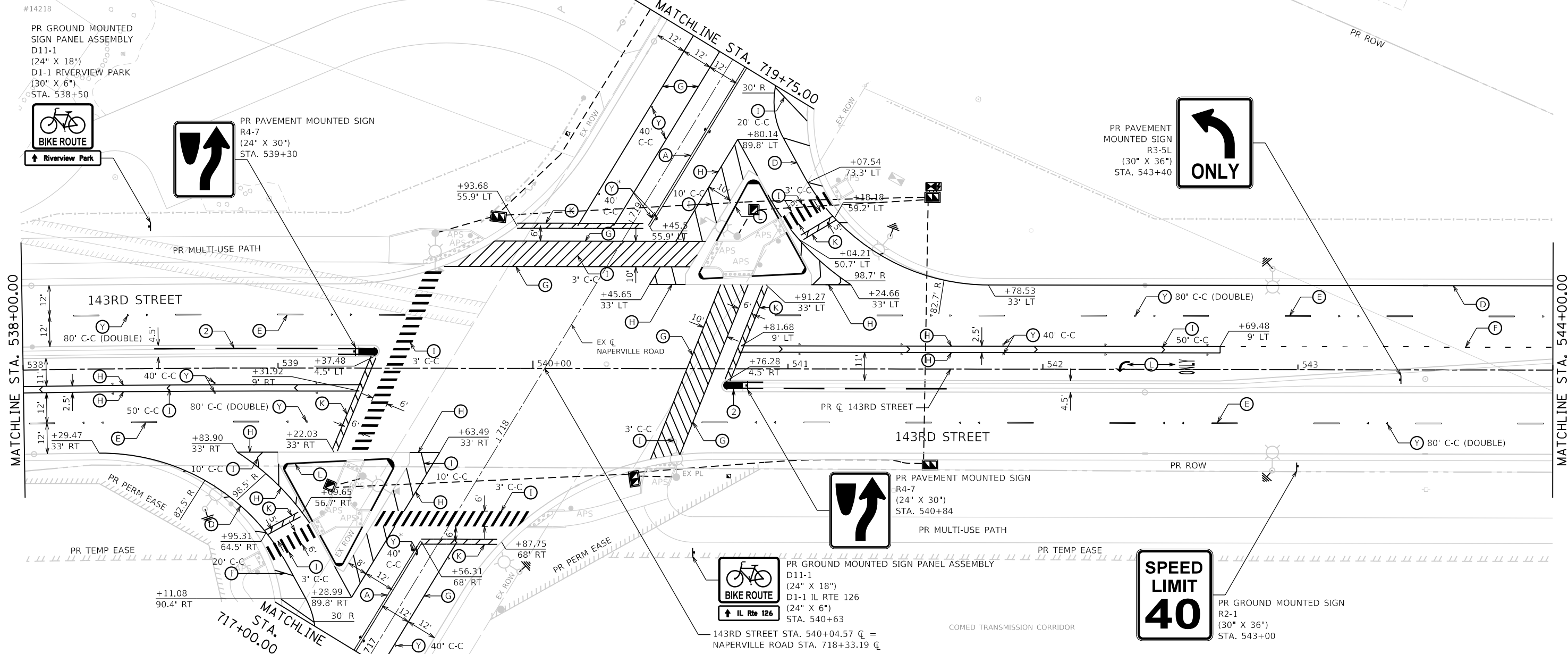
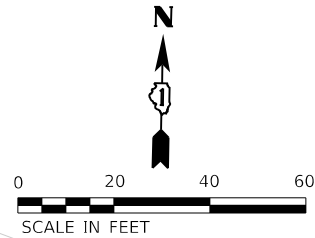
FILE NAME = sht-pmk-06.dgn	DESIGNED - CMC	REVISED -
MODEL NAME = Default	DRAWN - JJM	REVISED -
PLOT SCALE = 40,0000' / 1"	CHECKED - CMC	REVISED -
PLOT DATE = 2/20/2024 (R:39:39 AM)	DATE - 09/29/2023	REVISED -

**STATE OF ILLINOIS
DEPARTMENT OF TRANSPORTATION**

**PAVEMENT MARKING AND SIGNING PLAN
143RD STREET**

SCALE: 1"=20' SHEET 6 OF 24 SHEETS STA. 532+00 TO STA. 538+00

F.A.U. RTE.	SECTION	COUNTY	TOTAL SHEETS	SHEET NO.
0380	06-00040-00-FP	WILL	943	550
CONTRACT NO. 61H34			ILLINOIS FED. AID PROJECT	



LEGEND				NOTES:			
	EXISTING SIGN	(A) MODIFIED URETHANE PAVEMENT MARKING - LINE 4" (YELLOW) (2-4" @ 11" C-C) (78009004)	(M) THERMOPLASTIC PAVEMENT MARKING - LINE 4" (YELLOW) (2-4" @ 11" C-C) (78000200)	1. SEE DISTRICT 1 TYP. PAVEMENT MARKINGS DETAIL TC-13.			
	PROPOSED SIGN	(B) MODIFIED URETHANE PAVEMENT MARKING - LINE 4" (YELLOW) (78009004)	(N) THERMOPLASTIC PAVEMENT MARKING - LINE 4" (YELLOW) (78000200)	2. SEE SIGNAL PLANS FOR OVERHEAD SIGNS ON TRAFFIC SIGNALS.			
	PROPOSED SIGN MOUNTED ON LIGHT FIXTURE	(C) MODIFIED URETHANE PAVEMENT MARKING - LINE 4" (YELLOW) (30' SKIP - 10' DASH) (78009004)	(O) THERMOPLASTIC PAVEMENT MARKING - LINE 4" (YELLOW) (30' SKIP - 10' DASH) (78000200)	3. THE CONTRACTOR SHALL MATCH THE EXISTING PAVEMENT MARKINGS AT PROJECT LIMITS AS NECESSARY.			
	SIGN RELOCATION	(D) MODIFIED URETHANE PAVEMENT MARKING - LINE 4" (WHITE) (78009004)	(P) THERMOPLASTIC PAVEMENT MARKING - LINE 4" (WHITE) (78000200)	4. STOP BARS ARE STATIONED TO THE CENTER OF THE 24" LINE.			
	SIGN REMOVAL	(E) PREFORMED PLASTIC PAVEMENT MARKING, TYPE B - INLAID - LINE 7" (78004235)	(Q) THERMOPLASTIC MARKING - LINE 4" (WHITE) (30' SKIP - 10' DASH) (78000200)	5. (Y), (Z) : CRYSTAL RAISED REFLECTIVE PAVEMENT MARKER			
		(F) MODIFIED URETHANE PAVEMENT MARKING - LINE 6" (WHITE) (6' SKIP - 2' DASH) (78009006)	(R) THERMOPLASTIC PAVEMENT MARKING - LINE 6" (WHITE) (6' SKIP - 2' DASH) (78000400)	6. (Y) : AMBER RAISED REFLECTIVE PAVEMENT MARKER			
		(G) MODIFIED URETHANE PAVEMENT MARKING - LINE 6" (WHITE) (78009006)	(S) THERMOPLASTIC PAVEMENT MARKING - LINE 6" (WHITE) (78000400)	7. INSTALL ALL RAISED REFLECTIVE PAVEMENT MARKERS ACCORDING TO IDOT D1 PM DETAIL TC-11.			
		(H) MODIFIED URETHANE PAVEMENT MARKING - LINE 8" (WHITE) (78009008)	(T) THERMOPLASTIC PAVEMENT MARKING - LINE 8" (WHITE) (78000500)	8. (Z) : MEDIAN CURB & ISLAND PAVEMENT MARKINGS SEE SHEET 569 FOR DETAILS.			
		(I) MODIFIED URETHANE PAVEMENT MARKING - LINE 12" (WHITE) (78009012)	(U) THERMOPLASTIC PAVEMENT MARKING - LINE 12" (WHITE) (78000600)	9. (F) : MODIFIED URETHANE PAVEMENT MARKING - LINE 6" (WHITE) (9' SKIP - 3' DASH) (78009006)			
		(J) MODIFIED URETHANE PAVEMENT MARKING - LINE 12" (YELLOW) (78009012)	(V) THERMOPLASTIC PAVEMENT MARKING - LINE 12" (YELLOW) (78000600)				
		(K) MODIFIED URETHANE PAVEMENT MARKING - LINE 24" (WHITE) (78009024)	(W) THERMOPLASTIC PAVEMENT MARKING - LINE 24" (WHITE) (78000650)				
		(L) MODIFIED URETHANE PAVEMENT MARKING - LETTERS AND SYMBOLS (78009000)	(X) THERMOPLASTIC PAVEMENT MARKING - LETTERS AND SYMBOLS (78001100)				
		(Y) RAISED REFLECTIVE PAVEMENT MARKER (78100100)	(Z) RAISED REFLECTIVE PAVEMENT MARKER (BRIDGE) (78100105)				



FILE NAME = sht-pmk-07.dgn
MODEL NAME = Default
PLOT SCALE = 40,0000' / in.
PLOT DATE = 2/20/2024 (R:30:41 AM)

DESIGNED - CMC
DRAWN - JJM
CHECKED - CMC
DATE - 09/29/2023

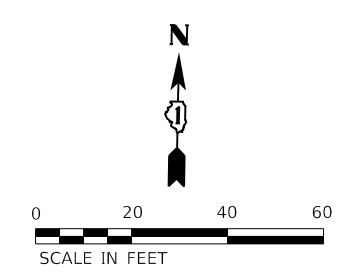
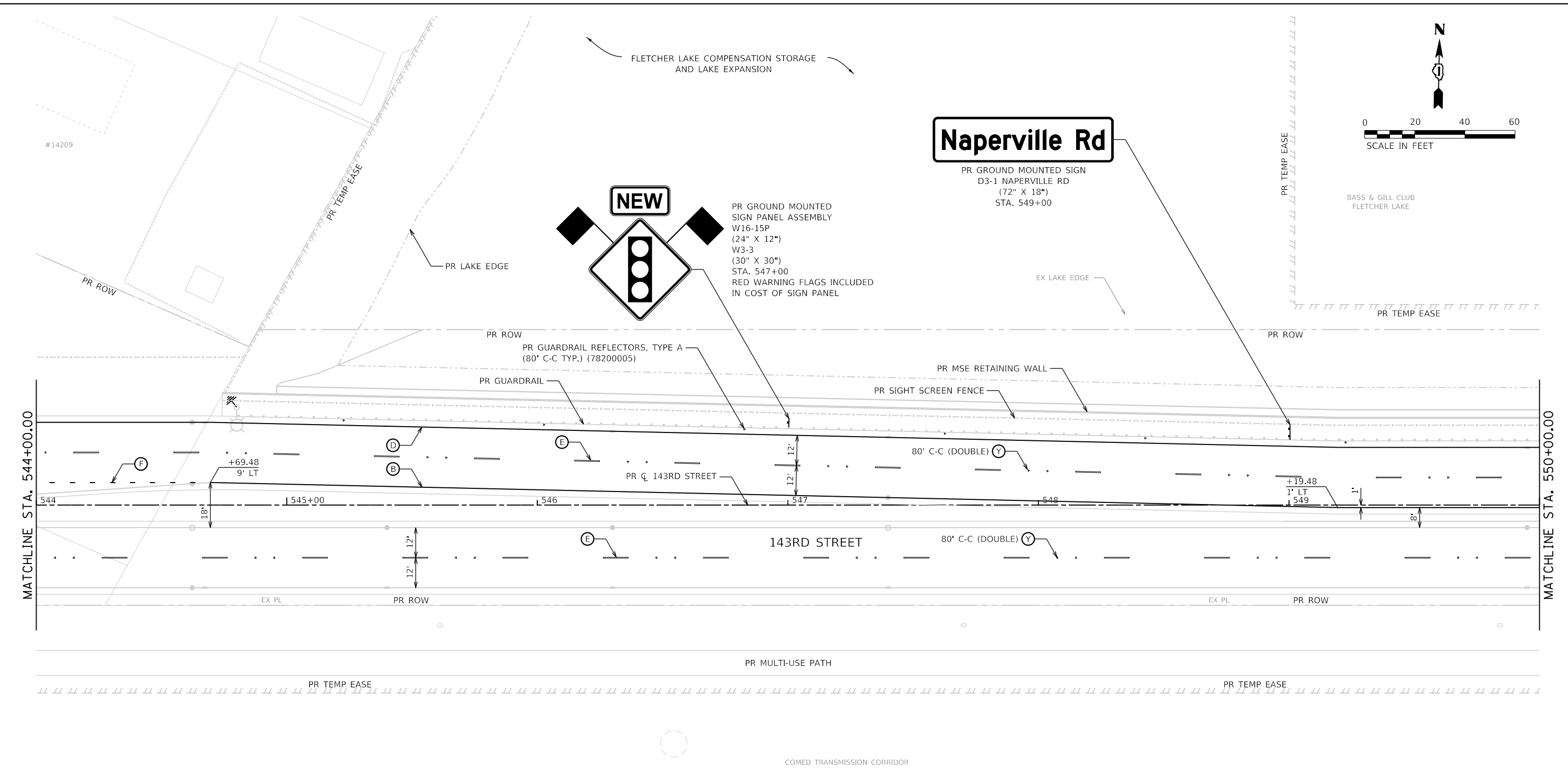
REVISED -
REVISED -
REVISED -
REVISED -

STATE OF ILLINOIS
DEPARTMENT OF TRANSPORTATION

PAVEMENT MARKING AND SIGNING PLAN
143RD STREET

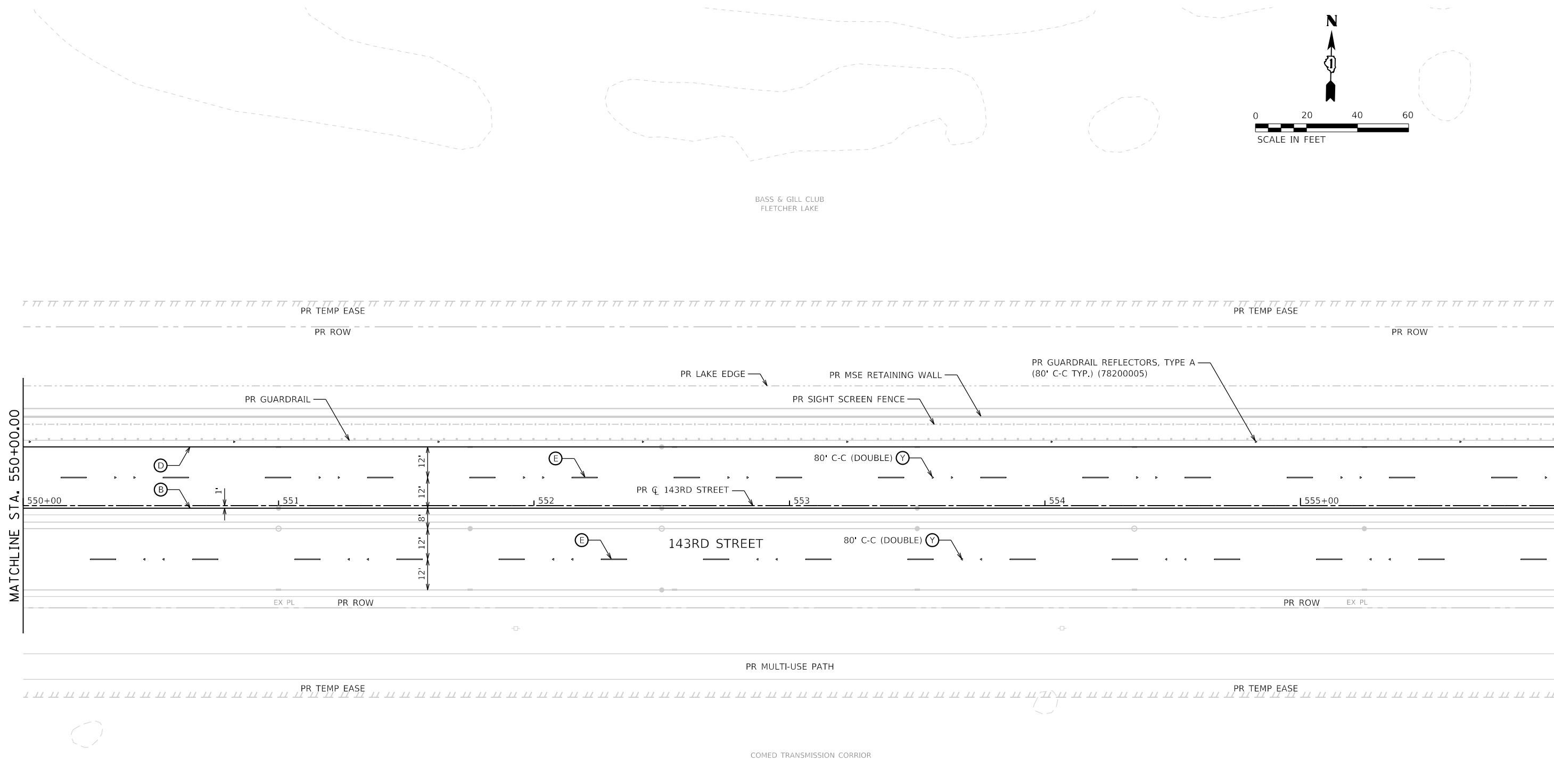
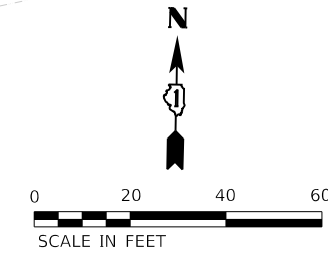
SCALE: 1"=20' SHEET 7 OF 24 SHEETS STA. 538+00 TO STA. 544+00

F.A.U. RTE.	SECTION	COUNTY	TOTAL SHEETS	SHEET NO.
0380	06-00040-00-FP	WILL	943	551
CONTRACT NO. 61H34				
ILLINOIS FED. AID PROJECT				

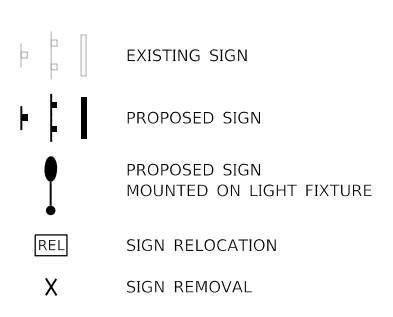


LEGEND		NOTES:	
	EXISTING SIGN	(A) MODIFIED URETHANE PAVEMENT MARKING - LINE 4" (YELLOW) (2-4" @ 11" C-C) (78009004)	(M) THERMOPLASTIC PAVEMENT MARKING - LINE 4" (YELLOW) (2-4" @ 11" C-C) (78000200)
	PROPOSED SIGN	(B) MODIFIED URETHANE PAVEMENT MARKING - LINE 4" (YELLOW) (78009004)	(N) THERMOPLASTIC PAVEMENT MARKING - LINE 4" (YELLOW) (78000200)
	PROPOSED SIGN MOUNTED ON LIGHT FIXTURE	(C) MODIFIED URETHANE PAVEMENT MARKING - LINE 4" (YELLOW) (30' SKIP - 10' DASH) (78009004)	(O) THERMOPLASTIC PAVEMENT MARKING - LINE 4" (YELLOW) (30' SKIP - 10' DASH) (78000200)
	SIGN RELOCATION	(D) MODIFIED URETHANE PAVEMENT MARKING - LINE 4" (WHITE) (78009004)	(P) THERMOPLASTIC PAVEMENT MARKING - LINE 4" (WHITE) (78000200)
	SIGN REMOVAL	(E) PREFORMED PLASTIC PAVEMENT MARKING, TYPE B - INLAID - LINE 7" (78004235)	(Q) THERMOPLASTIC MARKING - LINE 4" (WHITE) (30' SKIP - 10' DASH) (78000200)
		(F) GROOVING FOR RECESSED PAVEMENT MARKING 8" (78011040)	(R) THERMOPLASTIC PAVEMENT MARKING - LINE 6" (WHITE) (6' SKIP - 2' DASH) (78000400)
		(G) MODIFIED URETHANE PAVEMENT MARKING - LINE 6" (WHITE) (6' SKIP - 2' DASH) (78009006)	(S) THERMOPLASTIC PAVEMENT MARKING - LINE 6" (WHITE) (78000400)
		(H) MODIFIED URETHANE PAVEMENT MARKING - LINE 8" (WHITE) (78009008)	(T) THERMOPLASTIC PAVEMENT MARKING - LINE 8" (WHITE) (78000500)
		(I) MODIFIED URETHANE PAVEMENT MARKING - LINE 12" (WHITE) (78009012)	(U) THERMOPLASTIC PAVEMENT MARKING - LINE 12" (WHITE) (78000600)
		(J) MODIFIED URETHANE PAVEMENT MARKING - LINE 12" (YELLOW) (78009012)	(V) THERMOPLASTIC PAVEMENT MARKING - LINE 12" (YELLOW) (78000600)
		(K) MODIFIED URETHANE PAVEMENT MARKING - LINE 24" (WHITE) (78009024)	(W) THERMOPLASTIC PAVEMENT MARKING - LINE 24" (WHITE) (78000650)
		(L) MODIFIED URETHANE PAVEMENT MARKING - LETTERS AND SYMBOLS (78009000)	(X) THERMOPLASTIC PAVEMENT MARKING - LETTERS AND SYMBOLS (78001100)
		(Y) RAISED REFLECTIVE PAVEMENT MARKER (78100100)	(Z) RAISED REFLECTIVE PAVEMENT MARKER (BRIDGE) (78100105)

- SEE DISTRICT 1 TYP. PAVEMENT MARKINGS DETAIL TC-13.
- SEE SIGNAL PLANS FOR OVERHEAD SIGNS ON TRAFFIC SIGNALS.
- THE CONTRACTOR SHALL MATCH THE EXISTING PAVEMENT MARKINGS AT PROJECT LIMITS AS NECESSARY.
- STOP BARS ARE STATIONED TO THE CENTER OF THE 24" LINE.
- (Y), (Z) : CRYSTAL RAISED REFLECTIVE PAVEMENT MARKER
- (Y) : AMBER RAISED REFLECTIVE PAVEMENT MARKER
- INSTALL ALL RAISED REFLECTIVE PAVEMENT MARKERS ACCORDING TO IDOT D1 PM DETAIL TC-11.
- (Z) : MEDIAN CURB & ISLAND PAVEMENT MARKINGS SEE SHEET 569 FOR DETAILS.
- (F) : MODIFIED URETHANE PAVEMENT MARKING - LINE 6" (WHITE) (9' SKIP - 3' DASH) (78009006)



LEGEND



- (A) MODIFIED URETHANE PAVEMENT MARKING - LINE 4" (YELLOW) (2-4" @ 11" C-C) (78009004)
- (B) MODIFIED URETHANE PAVEMENT MARKING - LINE 4" (YELLOW) (78009004)
- (C) MODIFIED URETHANE PAVEMENT MARKING - LINE 4" (YELLOW) (30' SKIP - 10' DASH) (78009004)
- (D) MODIFIED URETHANE PAVEMENT MARKING - LINE 4" (WHITE) (78009004)
- (E) PREFORMED PLASTIC PAVEMENT MARKING, TYPE B - INLAID - LINE 7" (78004235)
GROOVING FOR RECESSED PAVEMENT MARKING 8" (78011040)
- (F) MODIFIED URETHANE PAVEMENT MARKING - LINE 6" (WHITE) (6' SKIP - 2' DASH) (78009006)
- (G) MODIFIED URETHANE PAVEMENT MARKING - LINE 6" (WHITE) (78009006)
- (H) MODIFIED URETHANE PAVEMENT MARKING - LINE 8" (WHITE) (78009008)
- (I) MODIFIED URETHANE PAVEMENT MARKING - LINE 12" (WHITE) (78009012)
- (J) MODIFIED URETHANE PAVEMENT MARKING - LINE 12" (YELLOW) (78009012)
- (K) MODIFIED URETHANE PAVEMENT MARKING - LINE 24" (WHITE) (78009024)
- (L) MODIFIED URETHANE PAVEMENT MARKING - LETTERS AND SYMBOLS (78009000)
- (Y) RAISED REFLECTIVE PAVEMENT MARKER (78100100)
- (M) THERMOPLASTIC PAVEMENT MARKING - LINE 4" (YELLOW) (2-4" @ 11" C-C) (78000200)
- (N) THERMOPLASTIC PAVEMENT MARKING - LINE 4" (YELLOW) (78000200)
- (O) THERMOPLASTIC PAVEMENT MARKING - LINE 4" (YELLOW) (30' SKIP - 10' DASH) (78000200)
- (P) THERMOPLASTIC PAVEMENT MARKING - LINE 4" (WHITE) (78000200)
- (Q) THERMOPLASTIC MARKING - LINE 4" (WHITE) (30' SKIP - 10' DASH) (78000200)
- (R) THERMOPLASTIC PAVEMENT MARKING - LINE 6" (WHITE) (6' SKIP - 2' DASH) (78000400)
- (S) THERMOPLASTIC PAVEMENT MARKING - LINE 6" (WHITE) (78000400)
- (T) THERMOPLASTIC PAVEMENT MARKING - LINE 8" (WHITE) (78000500)
- (U) THERMOPLASTIC PAVEMENT MARKING - LINE 12" (WHITE) (78000600)
- (V) THERMOPLASTIC PAVEMENT MARKING - LINE 12" (YELLOW) (78000600)
- (W) THERMOPLASTIC PAVEMENT MARKING - LINE 24" (WHITE) (78000650)
- (X) THERMOPLASTIC PAVEMENT MARKING - LETTERS AND SYMBOLS (78001100)
- (Z) RAISED REFLECTIVE PAVEMENT MARKER (BRIDGE) (78100105)

NOTES:

1. SEE DISTRICT 1 TYP. PAVEMENT MARKINGS DETAIL TC-13.
2. SEE SIGNAL PLANS FOR OVERHEAD SIGNS ON TRAFFIC SIGNALS.
3. THE CONTRACTOR SHALL MATCH THE EXISTING PAVEMENT MARKINGS AT PROJECT LIMITS AS NECESSARY.
4. STOP BARS ARE STATIONED TO THE CENTER OF THE 24" LINE.
5. (Y), (Z) : CRYSTAL RAISED REFLECTIVE PAVEMENT MARKER
6. (Y) : AMBER RAISED REFLECTIVE PAVEMENT MARKER
7. INSTALL ALL RAISED REFLECTIVE PAVEMENT MARKERS ACCORDING TO IDOT D1 PM DETAIL TC-11.
8. (Z) : MEDIAN CURB & ISLAND PAVEMENT MARKINGS SEE SHEET 569 FOR DETAILS.
9. (F) : MODIFIED URETHANE PAVEMENT MARKING - LINE 6" (WHITE) (9' SKIP - 3' DASH) (78009006)

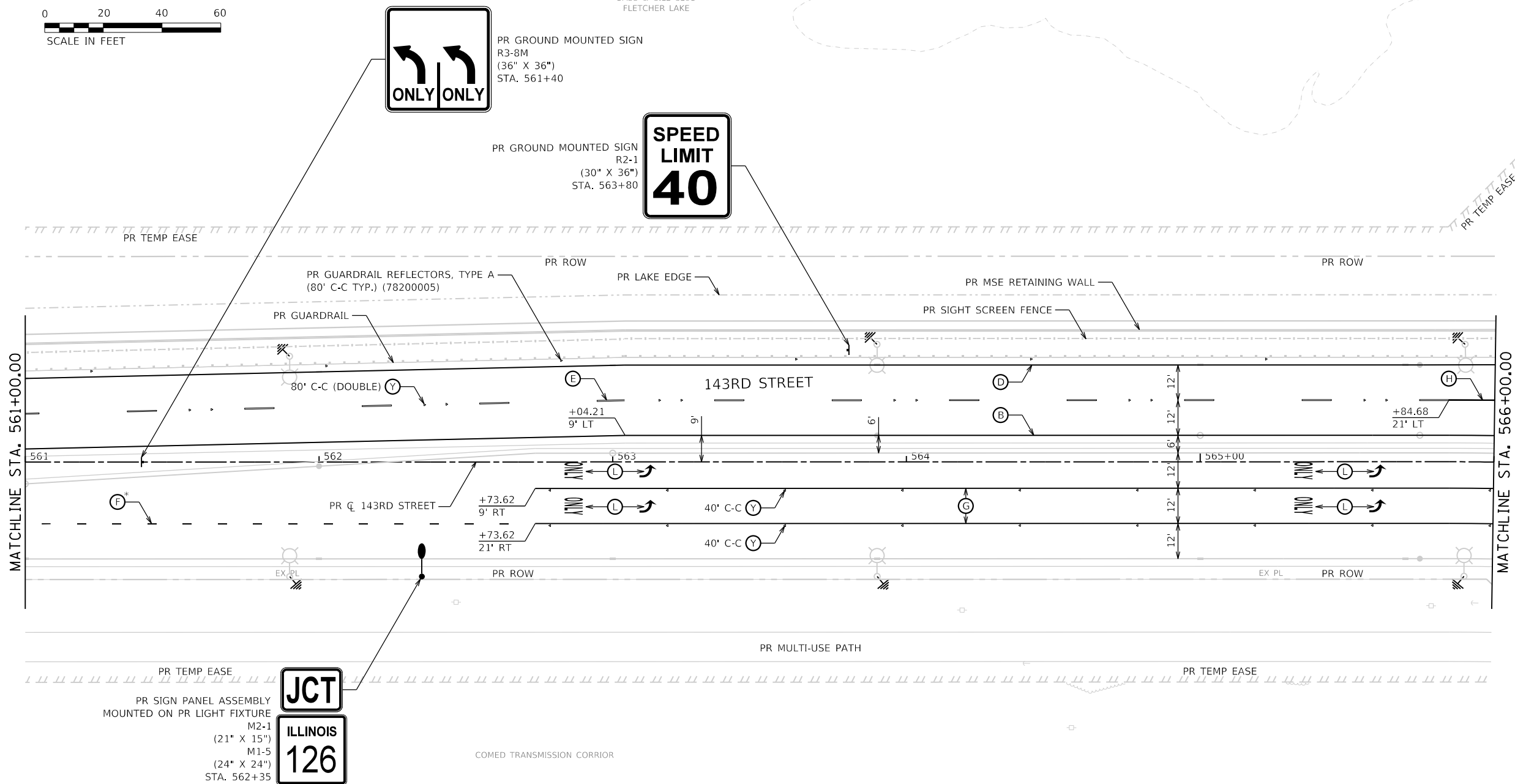
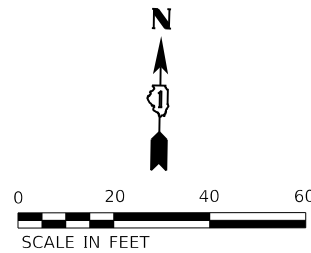


FILE NAME = sht-pmk-09.dgn	DESIGNED - CMC	REVISED -
MODEL NAME = Default	DRAWN - JJM	REVISED -
PLOT SCALE = 40,0000' / in.	CHECKED - CMC	REVISED -
PLOT DATE = 2/20/2024 (R:39:45 AM)	DATE - 09/29/2023	REVISED -

**STATE OF ILLINOIS
DEPARTMENT OF TRANSPORTATION**

PAVEMENT MARKING AND SIGNING PLAN			
143RD STREET			
SCALE: 1"=20'	SHEET 9	OF 24 SHEETS	STA. 550+00 TO STA. 556+00

F.A.U. RTE.	SECTION	COUNTY	TOTAL SHEETS	SHEET NO.
0380	06-00040-00-FP	WILL	943	553
ILLINOIS FED. AID PROJECT			CONTRACT NO. 61H34	



LEGEND

- EXISTING SIGN
- PROPOSED SIGN
- PROPOSED SIGN MOUNTED ON LIGHT FIXTURE
- SIGN RELOCATION
- SIGN REMOVAL

- (A) MODIFIED URETHANE PAVEMENT MARKING - LINE 4" (YELLOW) (2-4" @ 11" C-C) (78009004)
- (B) MODIFIED URETHANE PAVEMENT MARKING - LINE 4" (YELLOW) (78009004)
- (C) MODIFIED URETHANE PAVEMENT MARKING - LINE 4" (YELLOW) (30' SKIP - 10' DASH) (78009004)
- (D) MODIFIED URETHANE PAVEMENT MARKING - LINE 4" (WHITE) (78009004)
- (E) PREFORMED PLASTIC PAVEMENT MARKING, TYPE B - INLAID - LINE 7" (78004235)
GROOVING FOR RECESSED PAVEMENT MARKING 8" (78011040)
- (F) MODIFIED URETHANE PAVEMENT MARKING - LINE 6" (WHITE) (6' SKIP - 2' DASH) (78009006)
- (G) MODIFIED URETHANE PAVEMENT MARKING - LINE 6" (WHITE) (78009006)
- (H) MODIFIED URETHANE PAVEMENT MARKING - LINE 8" (WHITE) (78009008)
- (I) MODIFIED URETHANE PAVEMENT MARKING - LINE 12" (WHITE) (78009012)
- (J) MODIFIED URETHANE PAVEMENT MARKING - LINE 12" (YELLOW) (78009012)
- (K) MODIFIED URETHANE PAVEMENT MARKING - LINE 24" (WHITE) (78009024)
- (L) MODIFIED URETHANE PAVEMENT MARKING - LETTERS AND SYMBOLS (78009000)
- (Y) RAISED REFLECTIVE PAVEMENT MARKER (78100100)

- (M) THERMOPLASTIC PAVEMENT MARKING - LINE 4" (YELLOW) (2-4" @ 11" C-C) (78000200)
- (N) THERMOPLASTIC PAVEMENT MARKING - LINE 4" (YELLOW) (78000200)
- (O) THERMOPLASTIC PAVEMENT MARKING - LINE 4" (YELLOW) (30' SKIP - 10' DASH) (78000200)
- (P) THERMOPLASTIC PAVEMENT MARKING - LINE 4" (WHITE) (78000200)
- (Q) THERMOPLASTIC MARKING - LINE 4" (WHITE) (30' SKIP - 10' DASH) (78000200)
- (R) THERMOPLASTIC PAVEMENT MARKING - LINE 6" (WHITE) (6' SKIP - 2' DASH) (78000400)
- (S) THERMOPLASTIC PAVEMENT MARKING - LINE 6" (WHITE) (78000400)
- (T) THERMOPLASTIC PAVEMENT MARKING - LINE 8" (WHITE) (78000500)
- (U) THERMOPLASTIC PAVEMENT MARKING - LINE 12" (WHITE) (78000600)
- (V) THERMOPLASTIC PAVEMENT MARKING - LINE 12" (YELLOW) (78000600)
- (W) THERMOPLASTIC PAVEMENT MARKING - LINE 24" (WHITE) (78000650)
- (X) THERMOPLASTIC PAVEMENT MARKING - LETTERS AND SYMBOLS (78001100)
- (Z) RAISED REFLECTIVE PAVEMENT MARKER (BRIDGE) (78100105)

NOTES:

1. SEE DISTRICT 1 TYP. PAVEMENT MARKINGS DETAIL TC-13.
2. SEE SIGNAL PLANS FOR OVERHEAD SIGNS ON TRAFFIC SIGNALS.
3. THE CONTRACTOR SHALL MATCH THE EXISTING PAVEMENT MARKINGS AT PROJECT LIMITS AS NECESSARY.
4. STOP BARS ARE STATIONED TO THE CENTER OF THE 24" LINE.
5. (Y), (Z) : CRYSTAL RAISED REFLECTIVE PAVEMENT MARKER
6. (Y) : AMBER RAISED REFLECTIVE PAVEMENT MARKER
7. INSTALL ALL RAISED REFLECTIVE PAVEMENT MARKERS ACCORDING TO IDOT D1 PM DETAIL TC-11.
8. (Z) : MEDIAN CURB & ISLAND PAVEMENT MARKINGS SEE SHEET 569 FOR DETAILS.
9. (F) : MODIFIED URETHANE PAVEMENT MARKING - LINE 6" (WHITE) (9' SKIP - 3' DASH) (78009006)



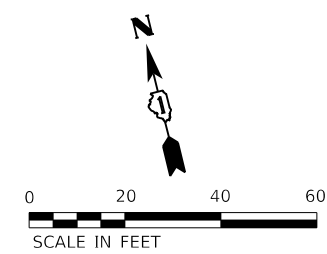
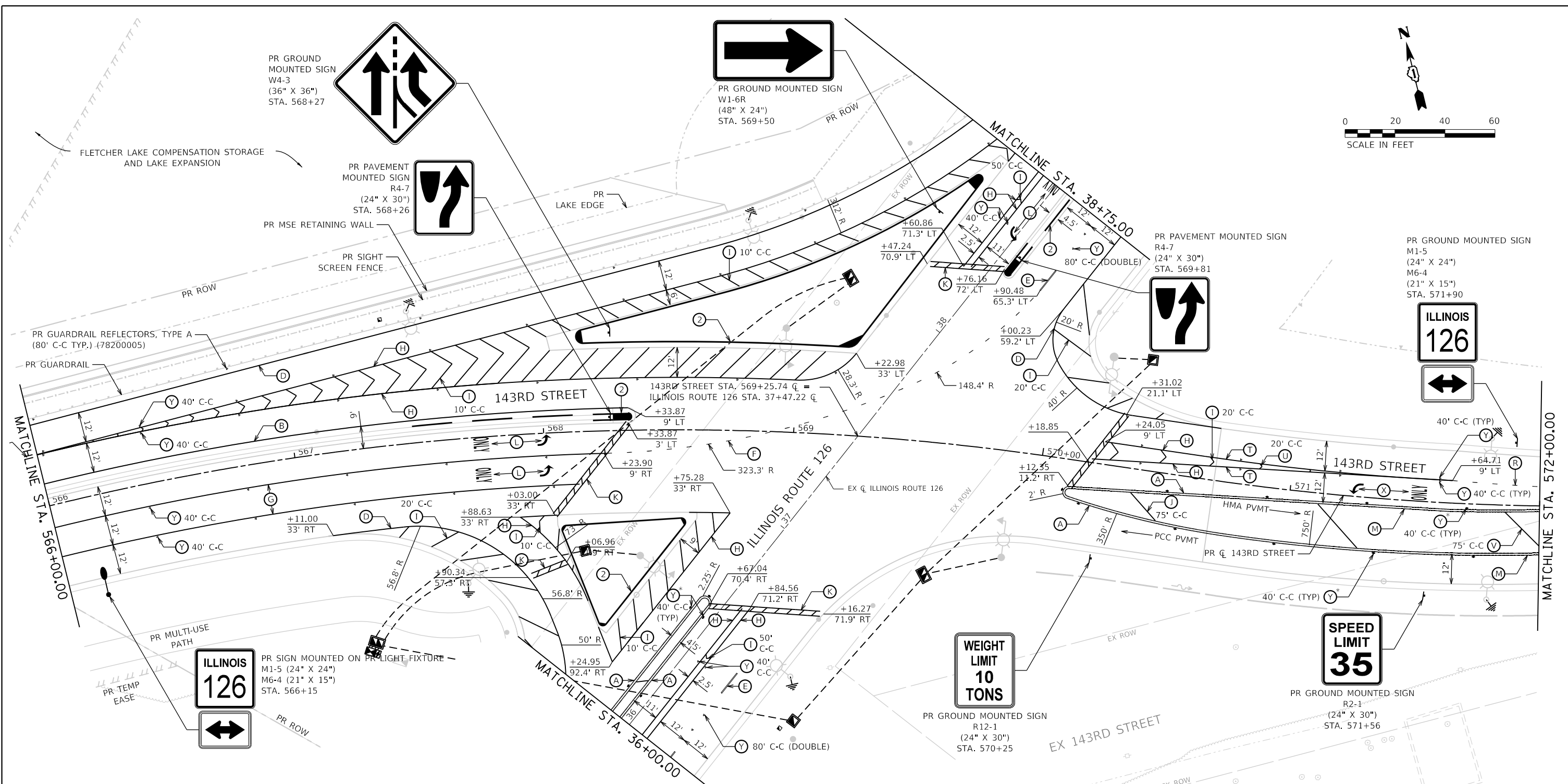
FILE NAME = sht-pmk-11.dgn	DESIGNED - CMC	REVISED -
MODEL NAME = Default	DRAWN - JJM	REVISED -
PLOT SCALE = 40,0000' / in.	CHECKED - CMC	REVISED -
PLOT DATE = 2/20/2024 (R:39:49 AM)	DATE - 09/29/2023	REVISED -

STATE OF ILLINOIS
DEPARTMENT OF TRANSPORTATION

PAVEMENT MARKING AND SIGNING PLAN
143RD STREET

SCALE: 1"=20' SHEET 11 OF 29 SHEETS STA. 561+00 TO STA. 566+00

F.A.U. RTE.	SECTION	COUNTY	TOTAL SHEETS	SHEET NO.
0380	06-00040-00-FP	WILL	943	555
CONTRACT NO. 61H34			ILLINOIS FED. AID PROJECT	

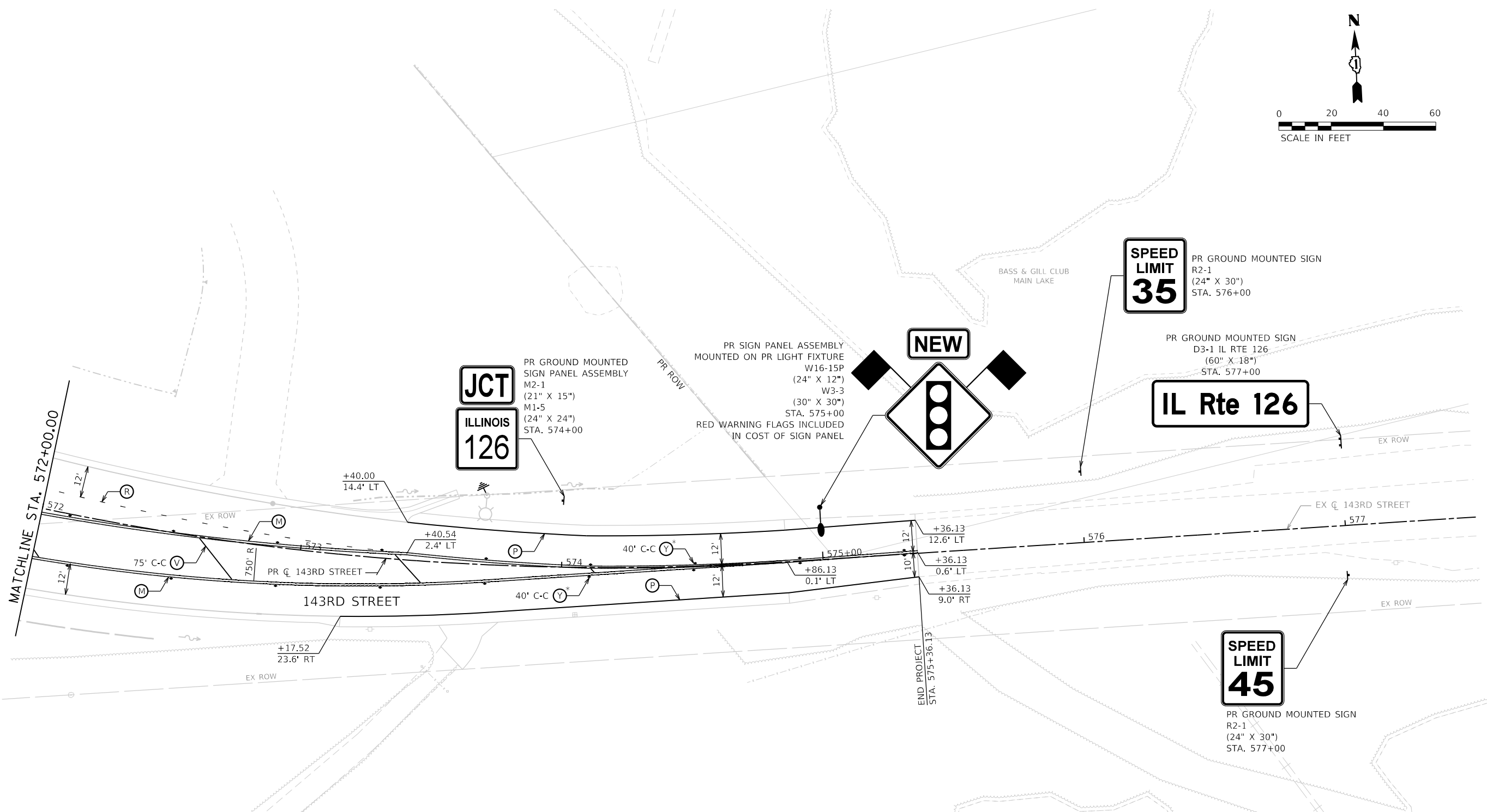
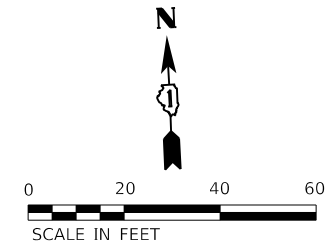


LEGEND **NOTES:**

- | | | |
|--|--|---|
| <p>EXISTING SIGN</p> <p>PROPOSED SIGN</p> <p>PROPOSED SIGN MOUNTED ON LIGHT FIXTURE</p> <p>SIGN RELOCATION</p> <p>SIGN REMOVAL</p> | <p>(A) MODIFIED URETHANE PAVEMENT MARKING - LINE 4" (YELLOW) (2-4" @ 11" C-C) (78009004)</p> <p>(B) MODIFIED URETHANE PAVEMENT MARKING - LINE 4" (YELLOW) (78009004)</p> <p>(C) MODIFIED URETHANE PAVEMENT MARKING - LINE 4" (YELLOW) (30' SKIP - 10' DASH) (78009004)</p> <p>(D) MODIFIED URETHANE PAVEMENT MARKING - LINE 4" (WHITE) (78009004)</p> <p>(E) PREFORMED PLASTIC PAVEMENT MARKING, TYPE B - INLAID - LINE 7" (78004235)</p> <p>GROOVING FOR RECESSED PAVEMENT MARKING 8" (78011040)</p> <p>(F) MODIFIED URETHANE PAVEMENT MARKING - LINE 6" (WHITE) (6' SKIP - 2' DASH) (78009006)</p> <p>(G) MODIFIED URETHANE PAVEMENT MARKING - LINE 6" (WHITE) (78009006)</p> <p>(H) MODIFIED URETHANE PAVEMENT MARKING - LINE 8" (WHITE) (78009008)</p> <p>(I) MODIFIED URETHANE PAVEMENT MARKING - LINE 12" (WHITE) (78009012)</p> <p>(J) MODIFIED URETHANE PAVEMENT MARKING - LINE 12" (YELLOW) (78009012)</p> <p>(K) MODIFIED URETHANE PAVEMENT MARKING - LINE 24" (WHITE) (78009024)</p> <p>(L) MODIFIED URETHANE PAVEMENT MARKING - LETTERS AND SYMBOLS (78009000)</p> <p>(Y) RAISED REFLECTIVE PAVEMENT MARKER (78100100)</p> | <p>(M) THERMOPLASTIC PAVEMENT MARKING - LINE 4" (YELLOW) (2-4" @ 11" C-C) (78000200)</p> <p>(N) THERMOPLASTIC PAVEMENT MARKING - LINE 4" (YELLOW) (78000200)</p> <p>(O) THERMOPLASTIC PAVEMENT MARKING - LINE 4" (YELLOW) (30' SKIP - 10' DASH) (78000200)</p> <p>(P) THERMOPLASTIC PAVEMENT MARKING - LINE 4" (WHITE) (78000200)</p> <p>(Q) THERMOPLASTIC MARKING - LINE 4" (WHITE) (30' SKIP - 10' DASH) (78000200)</p> <p>(R) THERMOPLASTIC PAVEMENT MARKING - LINE 6" (WHITE) (6' SKIP - 2' DASH) (78000400)</p> <p>(S) THERMOPLASTIC PAVEMENT MARKING - LINE 6" (WHITE) (78000400)</p> <p>(T) THERMOPLASTIC PAVEMENT MARKING - LINE 8" (WHITE) (78000500)</p> <p>(U) THERMOPLASTIC PAVEMENT MARKING - LINE 12" (WHITE) (78000600)</p> <p>(V) THERMOPLASTIC PAVEMENT MARKING - LINE 12" (YELLOW) (78000600)</p> <p>(W) THERMOPLASTIC PAVEMENT MARKING - LINE 24" (WHITE) (78000650)</p> <p>(X) THERMOPLASTIC PAVEMENT MARKING - LETTERS AND SYMBOLS (78001100)</p> <p>(Z) RAISED REFLECTIVE PAVEMENT MARKER (BRIDGE) (78100105)</p> |
|--|--|---|

1. SEE DISTRICT 1 TYP. PAVEMENT MARKINGS DETAIL TC-13.
2. SEE SIGNAL PLANS FOR OVERHEAD SIGNS ON TRAFFIC SIGNALS.
3. THE CONTRACTOR SHALL MATCH THE EXISTING PAVEMENT MARKINGS AT PROJECT LIMITS AS NECESSARY.
4. STOP BARS ARE STATIONED TO THE CENTER OF THE 24" LINE.
5. (Y), (Z) : CRYSTAL RAISED REFLECTIVE PAVEMENT MARKER
6. (Y) : AMBER RAISED REFLECTIVE PAVEMENT MARKER
7. INSTALL ALL RAISED REFLECTIVE PAVEMENT MARKERS ACCORDING TO IDOT D1 PM DETAIL TC-11.
8. (Z) : MEDIAN CURB & ISLAND PAVEMENT MARKINGS SEE SHEET 569 FOR DETAILS.
9. (F) : MODIFIED URETHANE PAVEMENT MARKING - LINE 6" (WHITE) (9' SKIP - 3' DASH) (78009006)

CMT	FILE NAME = sht-pmk-12.dgn	DESIGNED - CMC	REVISED -	STATE OF ILLINOIS DEPARTMENT OF TRANSPORTATION	PAVEMENT MARKING AND SIGNING PLAN 143RD STREET	F.A.U. RTÉ. 0380	SECTION 06-00040-00-FP	COUNTY WILL	TOTAL SHEETS 943	SHEET NO. 556
	MODEL NAME = Default	DRAWN - JJM	REVISED -			CONTRACT NO. 61H34	ILLINOIS FED. AID PROJECT			
	PLOT SCALE = 40,0000' / 1" = 2/20/2024 (R:39:50 AM)	CHECKED - CMC	REVISED -	SCALE: 1"=20'	SHEET 12 OF 24 SHEETS	STA. 566+00	TO STA. 572+00			



LEGEND **NOTES:**

<p>EXISTING SIGN</p> <p>PROPOSED SIGN</p> <p>PROPOSED SIGN MOUNTED ON LIGHT FIXTURE</p> <p>SIGN RELOCATION</p> <p>SIGN REMOVAL</p>	<p>(A) MODIFIED URETHANE PAVEMENT MARKING - LINE 4" (YELLOW) (2-4" @ 11" C-C) (78009004)</p> <p>(B) MODIFIED URETHANE PAVEMENT MARKING - LINE 4" (YELLOW) (78009004)</p> <p>(C) MODIFIED URETHANE PAVEMENT MARKING - LINE 4" (YELLOW) (30' SKIP - 10' DASH) (78009004)</p> <p>(D) MODIFIED URETHANE PAVEMENT MARKING - LINE 4" (WHITE) (78009004)</p> <p>(E) PREFORMED PLASTIC PAVEMENT MARKING, TYPE B - INLAID - LINE 7" (78004235)</p> <p>GROOVING FOR RECESSED PAVEMENT MARKING 8" (78011040)</p> <p>(F) MODIFIED URETHANE PAVEMENT MARKING - LINE 6" (WHITE) (6' SKIP - 2' DASH) (78009006)</p> <p>(G) MODIFIED URETHANE PAVEMENT MARKING - LINE 6" (WHITE) (78009006)</p> <p>(H) MODIFIED URETHANE PAVEMENT MARKING - LINE 8" (WHITE) (78009008)</p> <p>(I) MODIFIED URETHANE PAVEMENT MARKING - LINE 12" (WHITE) (78009012)</p> <p>(J) MODIFIED URETHANE PAVEMENT MARKING - LINE 12" (YELLOW) (78009012)</p> <p>(K) MODIFIED URETHANE PAVEMENT MARKING - LINE 24" (WHITE) (78009024)</p> <p>(L) MODIFIED URETHANE PAVEMENT MARKING - LETTERS AND SYMBOLS (78009000)</p> <p>(Y) RAISED REFLECTIVE PAVEMENT MARKER (78100100)</p>	<p>(M) THERMOPLASTIC PAVEMENT MARKING - LINE 4" (YELLOW) (2-4" @ 11" C-C) (78000200)</p> <p>(N) THERMOPLASTIC PAVEMENT MARKING - LINE 4" (YELLOW) (78000200)</p> <p>(O) THERMOPLASTIC PAVEMENT MARKING - LINE 4" (YELLOW) (30' SKIP - 10' DASH) (78000200)</p> <p>(P) THERMOPLASTIC PAVEMENT MARKING - LINE 4" (WHITE) (78000200)</p> <p>(Q) THERMOPLASTIC MARKING - LINE 4" (WHITE) (30' SKIP - 10' DASH) (78000200)</p> <p>(R) THERMOPLASTIC PAVEMENT MARKING - LINE 6" (WHITE) (6' SKIP - 2' DASH) (78000400)</p> <p>(S) THERMOPLASTIC PAVEMENT MARKING - LINE 6" (WHITE) (78000400)</p> <p>(T) THERMOPLASTIC PAVEMENT MARKING - LINE 8" (WHITE) (78000500)</p> <p>(U) THERMOPLASTIC PAVEMENT MARKING - LINE 12" (WHITE) (78000600)</p> <p>(V) THERMOPLASTIC PAVEMENT MARKING - LINE 12" (YELLOW) (78000600)</p> <p>(W) THERMOPLASTIC PAVEMENT MARKING - LINE 24" (WHITE) (78000650)</p> <p>(X) THERMOPLASTIC PAVEMENT MARKING - LETTERS AND SYMBOLS (78001100)</p> <p>(Z) RAISED REFLECTIVE PAVEMENT MARKER (BRIDGE) (78100105)</p>	<p>1. SEE DISTRICT 1 TYP. PAVEMENT MARKINGS DETAIL TC-13.</p> <p>2. SEE SIGNAL PLANS FOR OVERHEAD SIGNS ON TRAFFIC SIGNALS.</p> <p>3. THE CONTRACTOR SHALL MATCH THE EXISTING PAVEMENT MARKINGS AT PROJECT LIMITS AS NECESSARY.</p> <p>4. STOP BARS ARE STATIONED TO THE CENTER OF THE 24" LINE.</p> <p>5. (Y), (Z) : CRYSTAL RAISED REFLECTIVE PAVEMENT MARKER</p> <p>6. (Y) : AMBER RAISED REFLECTIVE PAVEMENT MARKER</p> <p>7. INSTALL ALL RAISED REFLECTIVE PAVEMENT MARKERS ACCORDING TO IDOT D1 PM DETAIL TC-11.</p> <p>8. (Z) : MEDIAN CURB & ISLAND PAVEMENT MARKINGS SEE SHEET 569 FOR DETAILS.</p> <p>9. (F) : MODIFIED URETHANE PAVEMENT MARKING - LINE 6" (WHITE) (9' SKIP - 3' DASH) (78009006)</p>
--	--	---	--

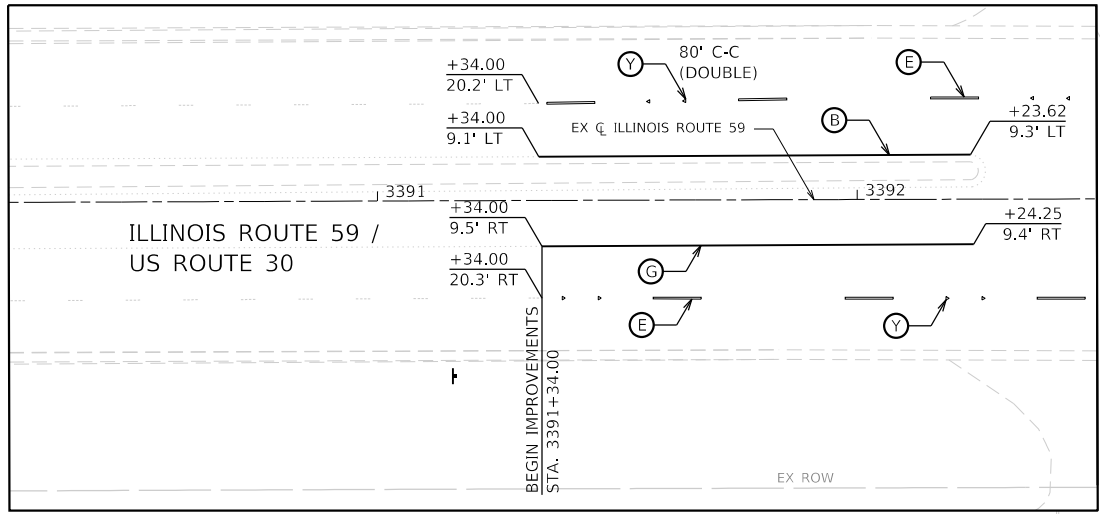


FILE NAME = sht-pmk-13.dgn	DESIGNED - CMC	REVISED -
MODEL NAME = Default	DRAWN - JJM	REVISED -
PLOT SCALE = 40,0000' / in.	CHECKED - CMC	REVISED -
PLOT DATE = 2/20/2024 (R:39:52 AM)	DATE - 09/29/2023	REVISED -

**STATE OF ILLINOIS
DEPARTMENT OF TRANSPORTATION**

PAVEMENT MARKING AND SIGNING PLAN	
143RD STREET	
SCALE: 1"=20'	SHEET 13 OF 24 SHEETS STA. 572+00 TO STA. 577+50

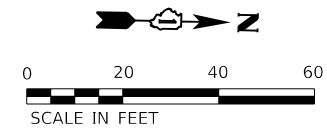
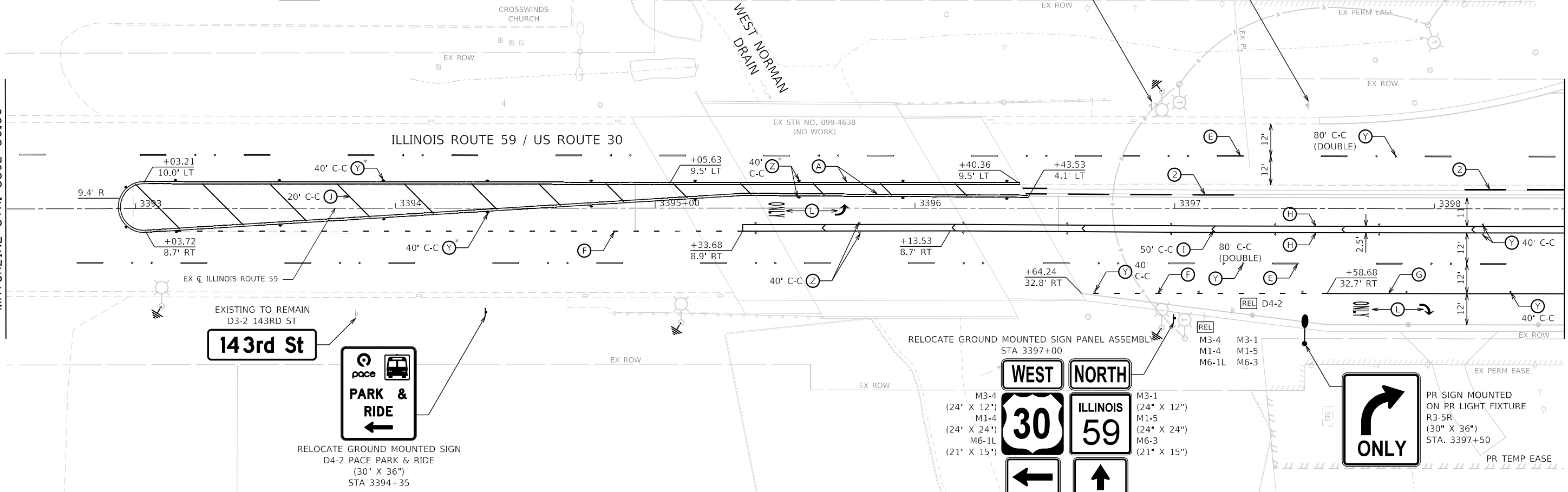
F.A.U. RTE.	SECTION	COUNTY	TOTAL SHEETS	SHEET NO.
0380	06-0040-00-FP	WILL	943	557
CONTRACT NO. 61H34				
ILLINOIS FED. AID PROJECT				



INSET

MATCHLINE STA. 3392+50.00

MATCHLINE STA. 3398+50.00



LEGEND

- EXISTING SIGN
- PROPOSED SIGN
- PROPOSED SIGN MOUNTED ON LIGHT FIXTURE
- SIGN RELOCATION
- SIGN REMOVAL
- (A) MODIFIED URETHANE PAVEMENT MARKING - LINE 4" (YELLOW) (2-4" @ 11" C-C) (78009004)
- (B) MODIFIED URETHANE PAVEMENT MARKING - LINE 4" (YELLOW) (78009004)
- (C) MODIFIED URETHANE PAVEMENT MARKING - LINE 4" (YELLOW) (30' SKIP - 10' DASH) (78009004)
- (D) MODIFIED URETHANE PAVEMENT MARKING - LINE 4" (WHITE) (78009004)
- (E) PREFORMED PLASTIC PAVEMENT MARKING, TYPE B - INLAID - LINE 7" (78004235)
GROOVING FOR RECESSED PAVEMENT MARKING 8" (78011040)
- (F) MODIFIED URETHANE PAVEMENT MARKING - LINE 6" (WHITE) (6' SKIP - 2' DASH) (78009006)
- (G) MODIFIED URETHANE PAVEMENT MARKING - LINE 6" (WHITE) (78009006)
- (H) MODIFIED URETHANE PAVEMENT MARKING - LINE 8" (WHITE) (78009008)
- (I) MODIFIED URETHANE PAVEMENT MARKING - LINE 12" (WHITE) (78000600)
- (J) MODIFIED URETHANE PAVEMENT MARKING - LINE 12" (YELLOW) (78009012)
- (K) MODIFIED URETHANE PAVEMENT MARKING - LINE 24" (WHITE) (78009024)
- (L) MODIFIED URETHANE PAVEMENT MARKING - LETTERS AND SYMBOLS (78009000)
- (Y) RAISED REFLECTIVE PAVEMENT MARKER (78100100)
- (M) THERMOPLASTIC PAVEMENT MARKING - LINE 4" (YELLOW) (2-4" @ 11" C-C) (78000200)
- (N) THERMOPLASTIC PAVEMENT MARKING - LINE 4" (YELLOW) (78000200)
- (O) THERMOPLASTIC PAVEMENT MARKING - LINE 4" (YELLOW) (30' SKIP - 10' DASH) (78000200)
- (P) THERMOPLASTIC PAVEMENT MARKING - LINE 4" (WHITE) (78000200)
- (Q) THERMOPLASTIC MARKING - LINE 4" (WHITE) (30' SKIP - 10' DASH) (78000200)
- (R) THERMOPLASTIC PAVEMENT MARKING - LINE 6" (WHITE) (6' SKIP - 2' DASH) (78000400)
- (S) THERMOPLASTIC PAVEMENT MARKING - LINE 6" (WHITE) (78000400)
- (T) THERMOPLASTIC PAVEMENT MARKING - LINE 8" (WHITE) (78000500)
- (U) THERMOPLASTIC PAVEMENT MARKING - LINE 12" (WHITE) (78000600)
- (V) THERMOPLASTIC PAVEMENT MARKING - LINE 12" (YELLOW) (78000600)
- (W) THERMOPLASTIC PAVEMENT MARKING - LINE 24" (WHITE) (78000650)
- (X) THERMOPLASTIC PAVEMENT MARKING - LETTERS AND SYMBOLS (78001100)
- (Z) RAISED REFLECTIVE PAVEMENT MARKER (BRIDGE) (78100105)

NOTES:

1. SEE DISTRICT 1 TYP. PAVEMENT MARKINGS DETAIL TC-13.
2. SEE SIGNAL PLANS FOR OVERHEAD SIGNS ON TRAFFIC SIGNALS.
3. THE CONTRACTOR SHALL MATCH THE EXISTING PAVEMENT MARKINGS AT PROJECT LIMITS AS NECESSARY.
4. STOP BARS ARE STATIONED TO THE CENTER OF THE 24" LINE.
5. (Y), (Z) : CRYSTAL RAISED REFLECTIVE PAVEMENT MARKER
6. (Y) : AMBER RAISED REFLECTIVE PAVEMENT MARKER
7. INSTALL ALL RAISED REFLECTIVE PAVEMENT MARKERS ACCORDING TO IDOT D1 PM DETAIL TC-11.
8. (Z) : MEDIAN CURB & ISLAND PAVEMENT MARKINGS SEE SHEET 569 FOR DETAILS.
9. (F) : MODIFIED URETHANE PAVEMENT MARKING - LINE 6" (WHITE) (9' SKIP - 3' DASH) (78009006)



FILE NAME = sht-pmk-14.dgn	DESIGNED - CMC	REVISED -
MODEL NAME = Default	DRAWN - JJM	REVISED -
PLOT SCALE = 40,0000' / in.	CHECKED - CMC	REVISED -
PLOT DATE = 2/20/2024 (R:30:54 AM)	DATE - 09/29/2023	REVISED -

**STATE OF ILLINOIS
 DEPARTMENT OF TRANSPORTATION**

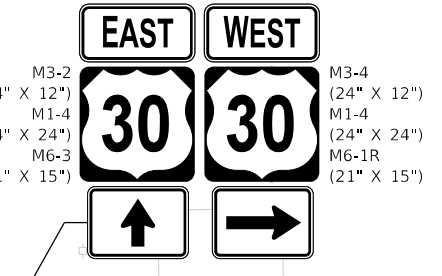
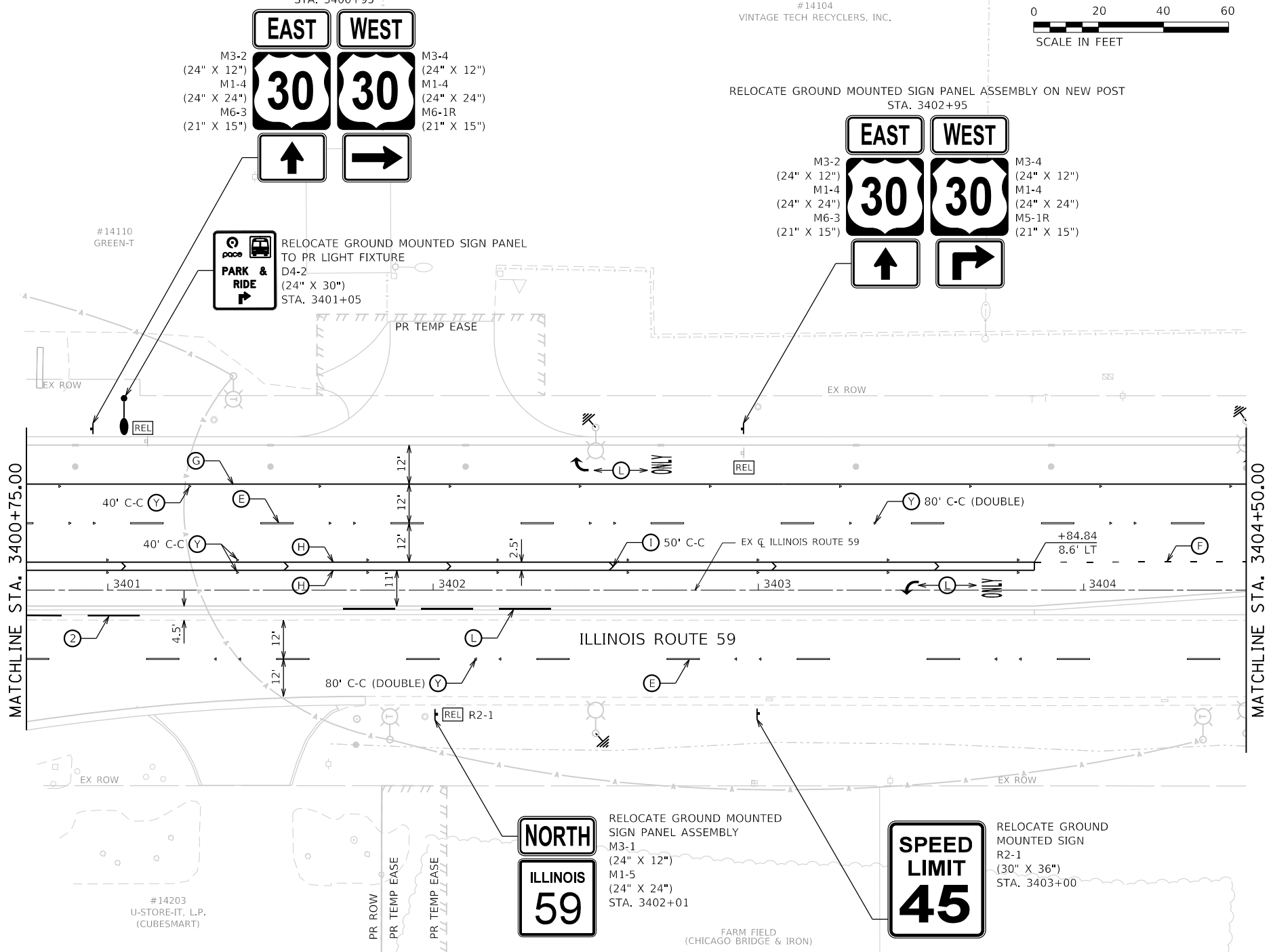
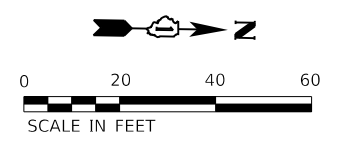
**PAVEMENT MARKING AND SIGNING PLAN
 ILLINOIS ROUTE 59**

SCALE: 1"=20' SHEET 14 OF 24 SHEETS STA. 3392+50 TO STA. 3398+50

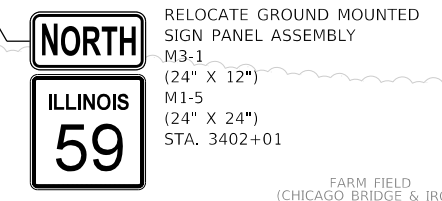
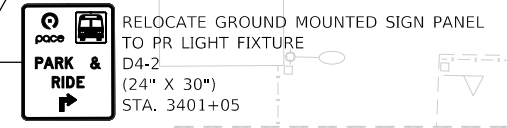
F.A.U. RTE.	SECTION	COUNTY	TOTAL SHEETS	SHEET NO.
0380	06-00040-00-FP	WILL	943	558
CONTRACT NO. 61H34				
ILLINOIS FED. AID PROJECT				

RELOCATE GROUND MOUNTED SIGN PANEL ASSEMBLY ON NEW POST
STA. 3400+95

#14104
VINTAGE TECH RECYCLERS, INC.



RELOCATE GROUND MOUNTED SIGN PANEL ASSEMBLY ON NEW POST
STA. 3402+95



LEGEND

- EXISTING SIGN
- PROPOSED SIGN
- PROPOSED SIGN MOUNTED ON LIGHT FIXTURE
- SIGN RELOCATION
- SIGN REMOVAL

- (A) MODIFIED URETHANE PAVEMENT MARKING - LINE 4" (YELLOW) (2-4" @ 11" C-C) (78009004)
- (B) MODIFIED URETHANE PAVEMENT MARKING - LINE 4" (YELLOW) (78009004)
- (C) MODIFIED URETHANE PAVEMENT MARKING - LINE 4" (YELLOW) (30' SKIP - 10' DASH) (78009004)
- (D) MODIFIED URETHANE PAVEMENT MARKING - LINE 4" (WHITE) (78009004)
- (E) PREFORMED PLASTIC PAVEMENT MARKING, TYPE B - INLAID - LINE 7" (78004235)
- (F) GROOVING FOR RECESSED PAVEMENT MARKING 8" (78011040)
- (G) MODIFIED URETHANE PAVEMENT MARKING - LINE 6" (WHITE) (6' SKIP - 2' DASH) (78009006)
- (H) MODIFIED URETHANE PAVEMENT MARKING - LINE 6" (WHITE) (78009006)
- (I) MODIFIED URETHANE PAVEMENT MARKING - LINE 8" (WHITE) (78009008)
- (J) MODIFIED URETHANE PAVEMENT MARKING - LINE 12" (WHITE) (78009012)
- (K) MODIFIED URETHANE PAVEMENT MARKING - LINE 12" (YELLOW) (78009012)
- (L) MODIFIED URETHANE PAVEMENT MARKING - LINE 24" (WHITE) (78009024)
- (M) MODIFIED URETHANE PAVEMENT MARKING - LINE 24" (WHITE) (78009024)
- (N) MODIFIED URETHANE PAVEMENT MARKING - LINE 24" (WHITE) (78009024)
- (O) MODIFIED URETHANE PAVEMENT MARKING - LINE 24" (WHITE) (78009024)
- (P) MODIFIED URETHANE PAVEMENT MARKING - LINE 24" (WHITE) (78009024)
- (Q) MODIFIED URETHANE PAVEMENT MARKING - LINE 24" (WHITE) (78009024)
- (R) MODIFIED URETHANE PAVEMENT MARKING - LINE 24" (WHITE) (78009024)
- (S) MODIFIED URETHANE PAVEMENT MARKING - LINE 24" (WHITE) (78009024)
- (T) MODIFIED URETHANE PAVEMENT MARKING - LINE 24" (WHITE) (78009024)
- (U) MODIFIED URETHANE PAVEMENT MARKING - LINE 24" (WHITE) (78009024)
- (V) MODIFIED URETHANE PAVEMENT MARKING - LINE 24" (WHITE) (78009024)
- (W) MODIFIED URETHANE PAVEMENT MARKING - LINE 24" (WHITE) (78009024)
- (X) MODIFIED URETHANE PAVEMENT MARKING - LINE 24" (WHITE) (78009024)
- (Y) MODIFIED URETHANE PAVEMENT MARKING - LINE 24" (WHITE) (78009024)
- (Z) MODIFIED URETHANE PAVEMENT MARKING - LINE 24" (WHITE) (78009024)

- (M) THERMOPLASTIC PAVEMENT MARKING - LINE 4" (YELLOW) (2-4" @ 11" C-C) (78000200)
- (N) THERMOPLASTIC PAVEMENT MARKING - LINE 4" (YELLOW) (78000200)
- (O) THERMOPLASTIC PAVEMENT MARKING - LINE 4" (YELLOW) (30' SKIP - 10' DASH) (78000200)
- (P) THERMOPLASTIC PAVEMENT MARKING - LINE 4" (WHITE) (78000200)
- (Q) THERMOPLASTIC PAVEMENT MARKING - LINE 4" (WHITE) (30' SKIP - 10' DASH) (78000200)
- (R) THERMOPLASTIC PAVEMENT MARKING - LINE 6" (WHITE) (6' SKIP - 2' DASH) (78000400)
- (S) THERMOPLASTIC PAVEMENT MARKING - LINE 6" (WHITE) (78000400)
- (T) THERMOPLASTIC PAVEMENT MARKING - LINE 8" (WHITE) (78000500)
- (U) THERMOPLASTIC PAVEMENT MARKING - LINE 12" (WHITE) (78000600)
- (V) THERMOPLASTIC PAVEMENT MARKING - LINE 12" (YELLOW) (78000600)
- (W) THERMOPLASTIC PAVEMENT MARKING - LINE 24" (WHITE) (78000650)
- (X) THERMOPLASTIC PAVEMENT MARKING - LETTERS AND SYMBOLS (78001100)
- (Z) RAISED REFLECTIVE PAVEMENT MARKER (BRIDGE) (78100105)

NOTES:

1. SEE DISTRICT 1 TYP. PAVEMENT MARKINGS DETAIL TC-13.
2. SEE SIGNAL PLANS FOR OVERHEAD SIGNS ON TRAFFIC SIGNALS.
3. THE CONTRACTOR SHALL MATCH THE EXISTING PAVEMENT MARKINGS AT PROJECT LIMITS AS NECESSARY.
4. STOP BARS ARE STATIONED TO THE CENTER OF THE 24" LINE.
5. (Y), (Z) : CRYSTAL RAISED REFLECTIVE PAVEMENT MARKER
6. (Y) : AMBER RAISED REFLECTIVE PAVEMENT MARKER
7. INSTALL ALL RAISED REFLECTIVE PAVEMENT MARKERS ACCORDING TO IDOT D1 PM DETAIL TC-11.
8. (Z) : MEDIAN CURB & ISLAND PAVEMENT MARKINGS SEE SHEET 569 FOR DETAILS.
9. (F) : MODIFIED URETHANE PAVEMENT MARKING - LINE 6" (WHITE) (9' SKIP - 3' DASH) (78009006)

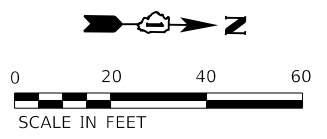
FILE NAME = sht-pmk-15.dgn	DESIGNED - CMC	REVISIONS
MODEL NAME = Default	DRAWN - JJM	REVISIONS
PLOT SCALE = 40,0000' / in.	CHECKED - CMC	REVISIONS
PLOT DATE = 2/20/2024 (R:39:56 AM)	DATE - 09/29/2023	REVISIONS

STATE OF ILLINOIS
DEPARTMENT OF TRANSPORTATION

PAVEMENT MARKING AND SIGNING PLAN
ILLINOIS ROUTE 59

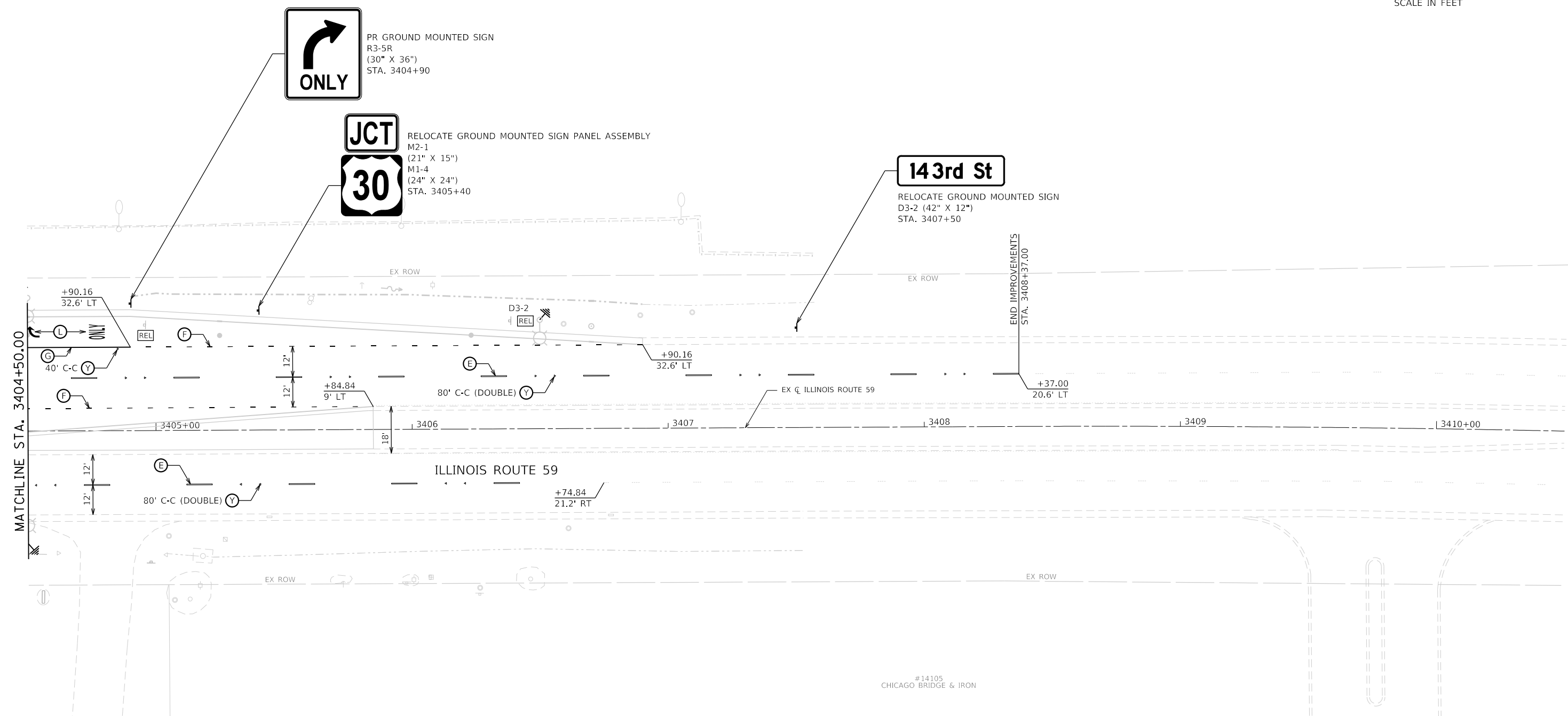
SCALE: 1"=20' SHEET 15 OF 24 SHEETS STA. 3400+75 TO STA. 3404+50

F.A.U. RTE.	SECTION	COUNTY	TOTAL SHEETS	SHEET NO.
0380	06-00040-00-FP	WILL	943	559
CONTRACT NO. 61H34			ILLINOIS FED. AID PROJECT	



PEN TABLE
PLOT DRIVER

DIRTORY
USER NAME



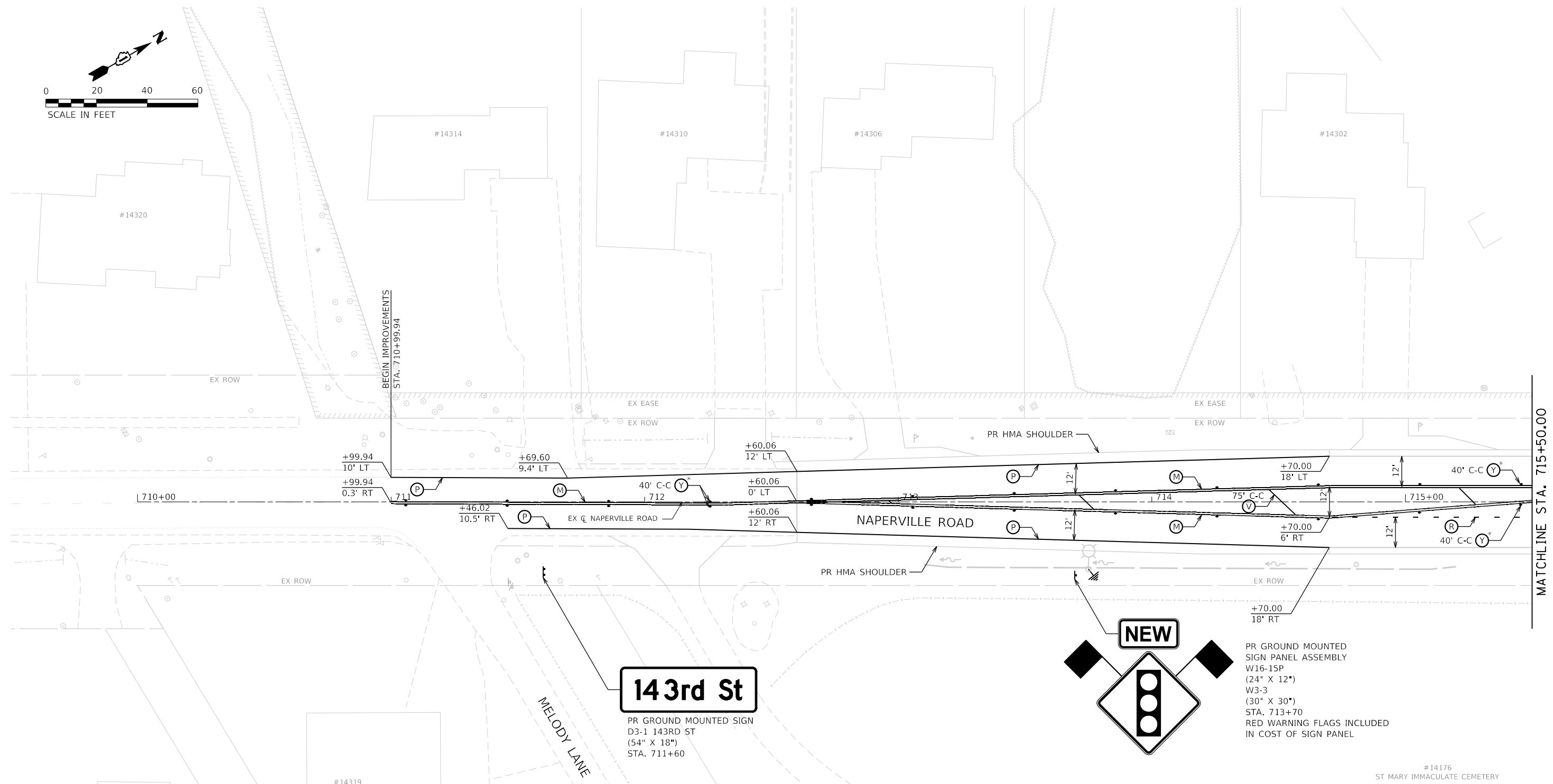
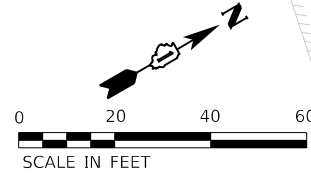
LEGEND

	EXISTING SIGN	(A) MODIFIED URETHANE PAVEMENT MARKING - LINE 4" (YELLOW) (2-4" @ 11" C-C) (78009004)	(M) THERMOPLASTIC PAVEMENT MARKING - LINE 4" (YELLOW) (2-4" @ 11" C-C) (78000200)
	PROPOSED SIGN	(B) MODIFIED URETHANE PAVEMENT MARKING - LINE 4" (YELLOW) (78009004)	(N) THERMOPLASTIC PAVEMENT MARKING - LINE 4" (YELLOW) (78000200)
	PROPOSED SIGN MOUNTED ON LIGHT FIXTURE	(C) MODIFIED URETHANE PAVEMENT MARKING - LINE 4" (YELLOW) (30' SKIP - 10' DASH) (78009004)	(O) THERMOPLASTIC PAVEMENT MARKING - LINE 4" (YELLOW) (30' SKIP - 10' DASH) (78000200)
	SIGN RELOCATION	(D) MODIFIED URETHANE PAVEMENT MARKING - LINE 4" (WHITE) (78009004)	(P) THERMOPLASTIC PAVEMENT MARKING - LINE 4" (WHITE) (78000200)
	SIGN REMOVAL	(E) PREFORMED PLASTIC PAVEMENT MARKING, TYPE B - INLAID - LINE 7" (78004235)	(Q) THERMOPLASTIC MARKING - LINE 4" (WHITE) (30' SKIP - 10' DASH) (78000200)
		(F) GROOVING FOR RECESSED PAVEMENT MARKING 8" (78011040)	(R) THERMOPLASTIC PAVEMENT MARKING - LINE 6" (WHITE) (6' SKIP - 2' DASH) (78000400)
		(G) MODIFIED URETHANE PAVEMENT MARKING - LINE 6" (WHITE) (6' SKIP - 2' DASH) (78009006)	(S) THERMOPLASTIC PAVEMENT MARKING - LINE 6" (WHITE) (78000400)
		(H) MODIFIED URETHANE PAVEMENT MARKING - LINE 8" (WHITE) (78009008)	(T) THERMOPLASTIC PAVEMENT MARKING - LINE 8" (WHITE) (78000500)
		(I) MODIFIED URETHANE PAVEMENT MARKING - LINE 12" (WHITE) (78009012)	(U) THERMOPLASTIC PAVEMENT MARKING - LINE 12" (WHITE) (78000600)
		(J) MODIFIED URETHANE PAVEMENT MARKING - LINE 12" (YELLOW) (78009012)	(V) THERMOPLASTIC PAVEMENT MARKING - LINE 12" (YELLOW) (78000600)
		(K) MODIFIED URETHANE PAVEMENT MARKING - LINE 24" (WHITE) (78009024)	(W) THERMOPLASTIC PAVEMENT MARKING - LINE 24" (WHITE) (78000650)
		(L) MODIFIED URETHANE PAVEMENT MARKING - LETTERS AND SYMBOLS (78009000)	(X) THERMOPLASTIC PAVEMENT MARKING - LETTERS AND SYMBOLS (78001100)
		(Y) RAISED REFLECTIVE PAVEMENT MARKER (78100100)	(Z) RAISED REFLECTIVE PAVEMENT MARKER (BRIDGE) (78100105)

NOTES:


- SEE DISTRICT 1 TYP. PAVEMENT MARKINGS DETAIL TC-13.
- SEE SIGNAL PLANS FOR OVERHEAD SIGNS ON TRAFFIC SIGNALS.
- THE CONTRACTOR SHALL MATCH THE EXISTING PAVEMENT MARKINGS AT PROJECT LIMITS AS NECESSARY.
- STOP BARS ARE STATIONED TO THE CENTER OF THE 24" LINE.
- (Y), (Z) : CRYSTAL RAISED REFLECTIVE PAVEMENT MARKER
- (Y) : AMBER RAISED REFLECTIVE PAVEMENT MARKER
- INSTALL ALL RAISED REFLECTIVE PAVEMENT MARKERS ACCORDING TO IDOT D1 PM DETAIL TC-11.
- (Z) : MEDIAN CURB & ISLAND PAVEMENT MARKINGS SEE SHEET 569 FOR DETAILS.
- (F) : MODIFIED URETHANE PAVEMENT MARKING - LINE 6" (WHITE) (9' SKIP - 3' DASH) (78009006)

	FILE NAME = sht-pmk-16.dgn	DESIGNED - CMC	REVISED -	<p align="center">STATE OF ILLINOIS DEPARTMENT OF TRANSPORTATION</p>	<p align="center">PAVEMENT MARKING AND SIGNING PLAN ILLINOIS ROUTE 59</p>		F.A.U. RTÉ.	SECTION	COUNTY	TOTAL SHEETS	SHEET NO.
	MODEL NAME = Default	DRAWN - JJM	REVISED -				0380	06-00040-00-FP	WILL	943	560
PLOT SCALE = 40,0000' / in.	CHECKED - CMC	REVISIED -		SCALE: 1"=20'		SHEET 16 OF 24 SHEETS	STA. 3404+50	TO STA. 3410+50	CONTRACT NO. 61H34		
PLOT DATE = 2/20/2024 (R:39:58 AM)	DATE - 09/29/2023	REVISIED -		ILLINOIS FED. AID PROJECT							



143rd St

PR GROUND MOUNTED SIGN
D3-1 143RD ST
(54" X 18")
STA. 711+60



PR GROUND MOUNTED
SIGN PANEL ASSEMBLY
W16-15P
(24" X 12")
W3-3
(30" X 30")
STA. 713+70
RED WARNING FLAGS INCLUDED
IN COST OF SIGN PANEL

#14176
ST MARY IMMACULATE CEMETERY

LEGEND

- EXISTING SIGN
- PROPOSED SIGN
- PROPOSED SIGN MOUNTED ON LIGHT FIXTURE
- SIGN RELOCATION
- SIGN REMOVAL

- (A) MODIFIED URETHANE PAVEMENT MARKING - LINE 4" (YELLOW) (2-4" @ 11" C-C) (78009004)
- (B) MODIFIED URETHANE PAVEMENT MARKING - LINE 4" (YELLOW) (78009004)
- (C) MODIFIED URETHANE PAVEMENT MARKING - LINE 4" (YELLOW) (30' SKIP - 10' DASH) (78009004)
- (D) MODIFIED URETHANE PAVEMENT MARKING - LINE 4" (WHITE) (78009004)
- (E) PREFORMED PLASTIC PAVEMENT MARKING, TYPE B - INLAID - LINE 7" (78004235)
GROOVING FOR RECESSED PAVEMENT MARKING 8" (78011040)
- (F) MODIFIED URETHANE PAVEMENT MARKING - LINE 6" (WHITE) (6' SKIP - 2' DASH) (78009006)
- (G) MODIFIED URETHANE PAVEMENT MARKING - LINE 6" (WHITE) (78009006)
- (H) MODIFIED URETHANE PAVEMENT MARKING - LINE 8" (WHITE) (78009008)
- (I) MODIFIED URETHANE PAVEMENT MARKING - LINE 12" (WHITE) (78009012)
- (J) MODIFIED URETHANE PAVEMENT MARKING - LINE 12" (YELLOW) (78009012)
- (K) MODIFIED URETHANE PAVEMENT MARKING - LINE 24" (WHITE) (78009024)
- (L) MODIFIED URETHANE PAVEMENT MARKING - LETTERS AND SYMBOLS (78009000)
- (Y) RAISED REFLECTIVE PAVEMENT MARKER (78100100)
- (M) THERMOPLASTIC PAVEMENT MARKING - LINE 4" (YELLOW) (2-4" @ 11" C-C) (78000200)
- (N) THERMOPLASTIC PAVEMENT MARKING - LINE 4" (YELLOW) (78000200)
- (O) THERMOPLASTIC PAVEMENT MARKING - LINE 4" (YELLOW) (30' SKIP - 10' DASH) (78000200)
- (P) THERMOPLASTIC PAVEMENT MARKING - LINE 4" (WHITE) (78000200)
- (Q) THERMOPLASTIC MARKING - LINE 4" (WHITE) (30' SKIP - 10' DASH) (78000200)
- (R) THERMOPLASTIC PAVEMENT MARKING - LINE 6" (WHITE) (6' SKIP - 2' DASH) (78000400)
- (S) THERMOPLASTIC PAVEMENT MARKING - LINE 6" (WHITE) (78000400)
- (T) THERMOPLASTIC PAVEMENT MARKING - LINE 8" (WHITE) (78000500)
- (U) THERMOPLASTIC PAVEMENT MARKING - LINE 12" (WHITE) (78000600)
- (V) THERMOPLASTIC PAVEMENT MARKING - LINE 12" (YELLOW) (78000600)
- (W) THERMOPLASTIC PAVEMENT MARKING - LINE 24" (WHITE) (78000650)
- (X) THERMOPLASTIC PAVEMENT MARKING - LETTERS AND SYMBOLS (78001100)
- (Z) RAISED REFLECTIVE PAVEMENT MARKER (BRIDGE) (78100105)

NOTES:

1. SEE DISTRICT 1 TYP. PAVEMENT MARKINGS DETAIL TC-13.
2. SEE SIGNAL PLANS FOR OVERHEAD SIGNS ON TRAFFIC SIGNALS.
3. THE CONTRACTOR SHALL MATCH THE EXISTING PAVEMENT MARKINGS AT PROJECT LIMITS AS NECESSARY.
4. STOP BARS ARE STATIONED TO THE CENTER OF THE 24" LINE.
5. (Y), (Z) : CRYSTAL RAISED REFLECTIVE PAVEMENT MARKER
6. (Y) : AMBER RAISED REFLECTIVE PAVEMENT MARKER
7. INSTALL ALL RAISED REFLECTIVE PAVEMENT MARKERS ACCORDING TO IDOT D1 PM DETAIL TC-11.
8. (Z) : MEDIAN CURB & ISLAND PAVEMENT MARKINGS SEE SHEET 569 FOR DETAILS.
9. (F) : MODIFIED URETHANE PAVEMENT MARKING - LINE 6" (WHITE) (9' SKIP - 3' DASH) (78009006)



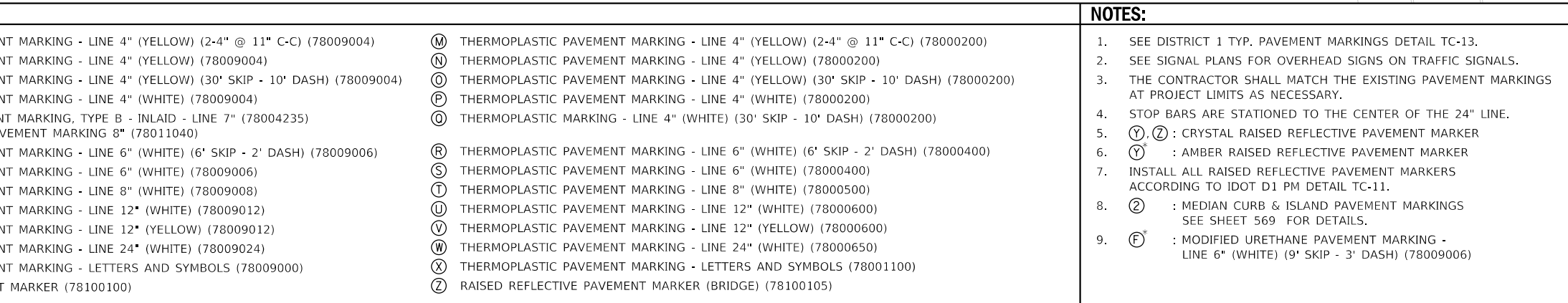
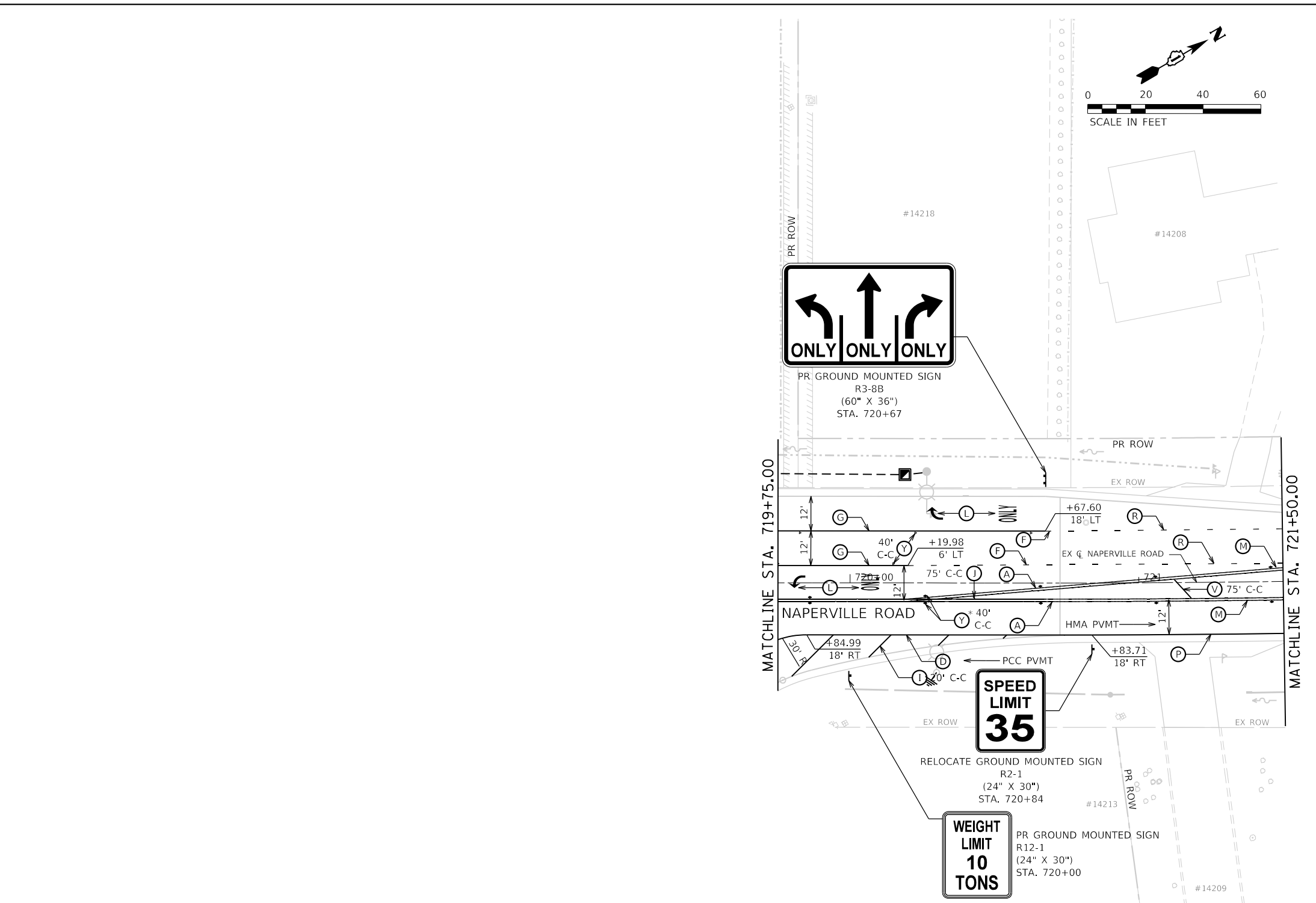
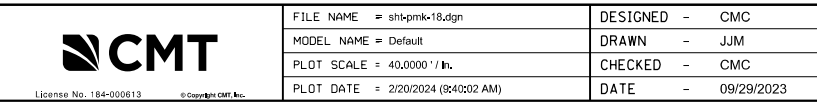
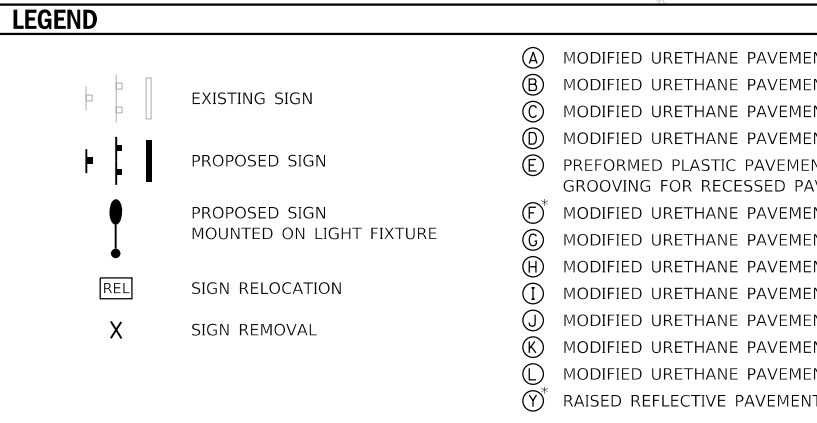
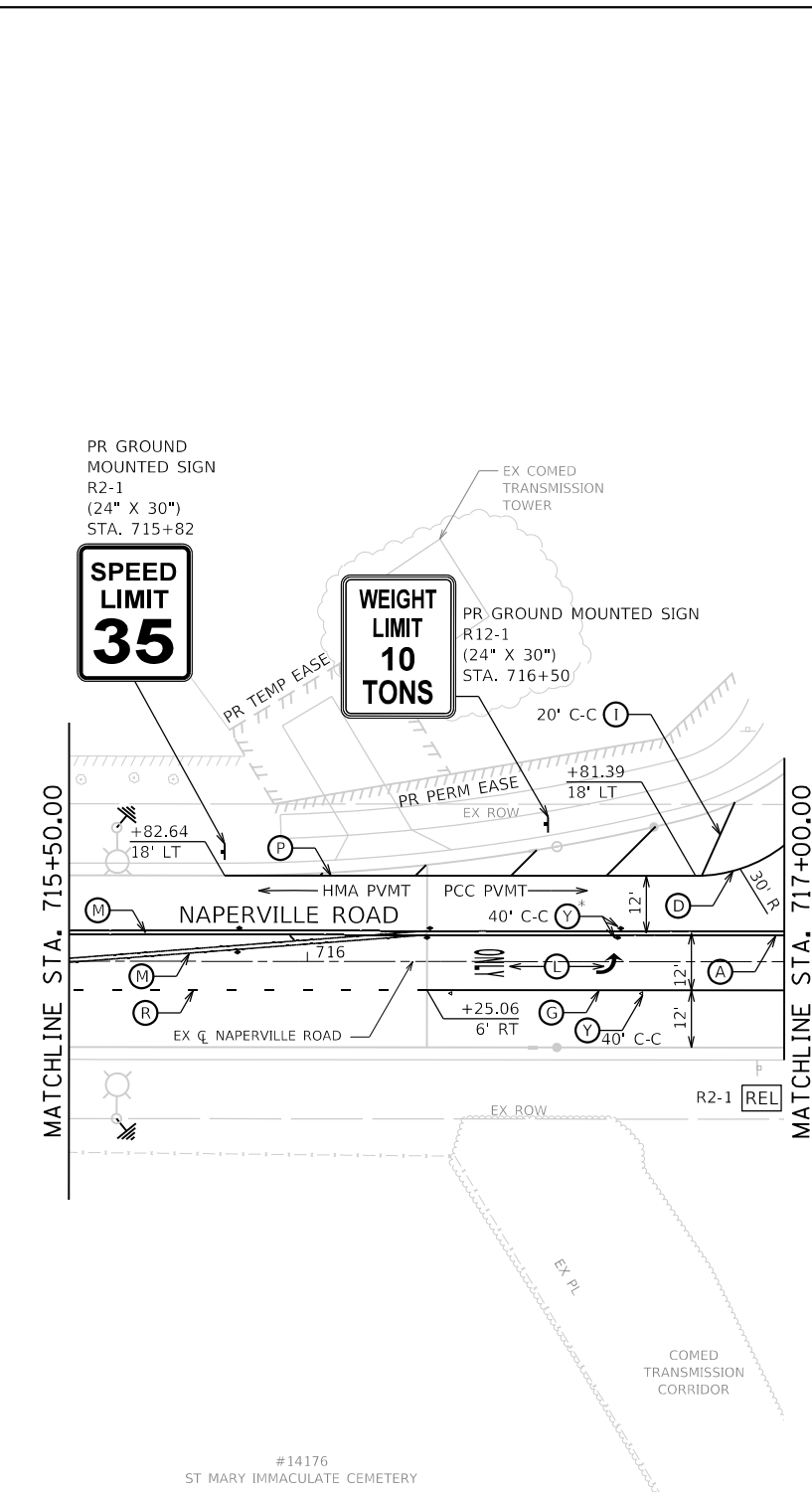
FILE NAME = sht-pmk-17.dgn	DESIGNED - CMC	REVISED -
MODEL NAME = Default	DRAWN - JJM	REVISED -
PLOT SCALE = 40,0000' / in.	CHECKED - CMC	REVISED -
PLOT DATE = 2/20/2024 (04:00 AM)	DATE - 09/29/2023	REVISED -

STATE OF ILLINOIS
DEPARTMENT OF TRANSPORTATION

PAVEMENT MARKING AND SIGNING PLAN
NAPERVILLE ROAD

SCALE: 1"=20' SHEET 17 OF 24 SHEETS STA. 709+50 TO STA. 715+50

F.A.U. RTE.	SECTION	COUNTY	TOTAL SHEETS	SHEET NO.
0380	06-00040-00-FP	WILL	943	561
CONTRACT NO. 61H34			ILLINOIS FED. AID PROJECT	



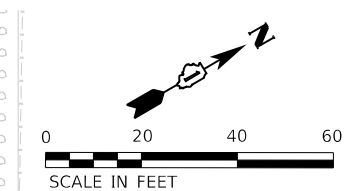
LEGEND		NOTES:	
	EXISTING SIGN	(A)	MODIFIED URETHANE PAVEMENT MARKING - LINE 4" (YELLOW) (2-4" @ 11" C-C) (78009004)
	PROPOSED SIGN	(B)	MODIFIED URETHANE PAVEMENT MARKING - LINE 4" (YELLOW) (78009004)
	PROPOSED SIGN MOUNTED ON LIGHT FIXTURE	(C)	MODIFIED URETHANE PAVEMENT MARKING - LINE 4" (YELLOW) (30' SKIP - 10' DASH) (78009004)
	SIGN RELOCATION	(D)	MODIFIED URETHANE PAVEMENT MARKING - LINE 4" (WHITE) (78009004)
	SIGN REMOVAL	(E)	PREFORMED PLASTIC PAVEMENT MARKING, TYPE B - INLAID - LINE 7" (78004235)
		(F)	GROOVING FOR RECESSED PAVEMENT MARKING 8" (78011040)
		(G)	MODIFIED URETHANE PAVEMENT MARKING - LINE 6" (WHITE) (6' SKIP - 2' DASH) (78009006)
		(H)	MODIFIED URETHANE PAVEMENT MARKING - LINE 6" (WHITE) (78009006)
		(I)	MODIFIED URETHANE PAVEMENT MARKING - LINE 8" (WHITE) (78009008)
		(J)	MODIFIED URETHANE PAVEMENT MARKING - LINE 12" (WHITE) (78009012)
		(K)	MODIFIED URETHANE PAVEMENT MARKING - LINE 12" (YELLOW) (78009012)
		(L)	MODIFIED URETHANE PAVEMENT MARKING - LINE 24" (WHITE) (78009024)
		(M)	MODIFIED URETHANE PAVEMENT MARKING - LETTERS AND SYMBOLS (78009000)
		(N)	RAISED REFLECTIVE PAVEMENT MARKER (78100100)
		(O)	THERMOPLASTIC PAVEMENT MARKING - LINE 4" (YELLOW) (2-4" @ 11" C-C) (78000200)
		(P)	THERMOPLASTIC PAVEMENT MARKING - LINE 4" (YELLOW) (78000200)
		(Q)	THERMOPLASTIC PAVEMENT MARKING - LINE 4" (YELLOW) (30' SKIP - 10' DASH) (78000200)
		(R)	THERMOPLASTIC PAVEMENT MARKING - LINE 4" (WHITE) (78000200)
		(S)	THERMOPLASTIC MARKING - LINE 4" (WHITE) (30' SKIP - 10' DASH) (78000200)
		(T)	THERMOPLASTIC PAVEMENT MARKING - LINE 6" (WHITE) (6' SKIP - 2' DASH) (78000400)
		(U)	THERMOPLASTIC PAVEMENT MARKING - LINE 6" (WHITE) (78000400)
		(V)	THERMOPLASTIC PAVEMENT MARKING - LINE 8" (WHITE) (78000500)
		(W)	THERMOPLASTIC PAVEMENT MARKING - LINE 12" (WHITE) (78000600)
		(X)	THERMOPLASTIC PAVEMENT MARKING - LINE 12" (YELLOW) (78000600)
		(Y)	THERMOPLASTIC PAVEMENT MARKING - LINE 24" (WHITE) (78000650)
		(Z)	THERMOPLASTIC PAVEMENT MARKING - LETTERS AND SYMBOLS (78001100)
			RAISED REFLECTIVE PAVEMENT MARKER (BRIDGE) (78100105)

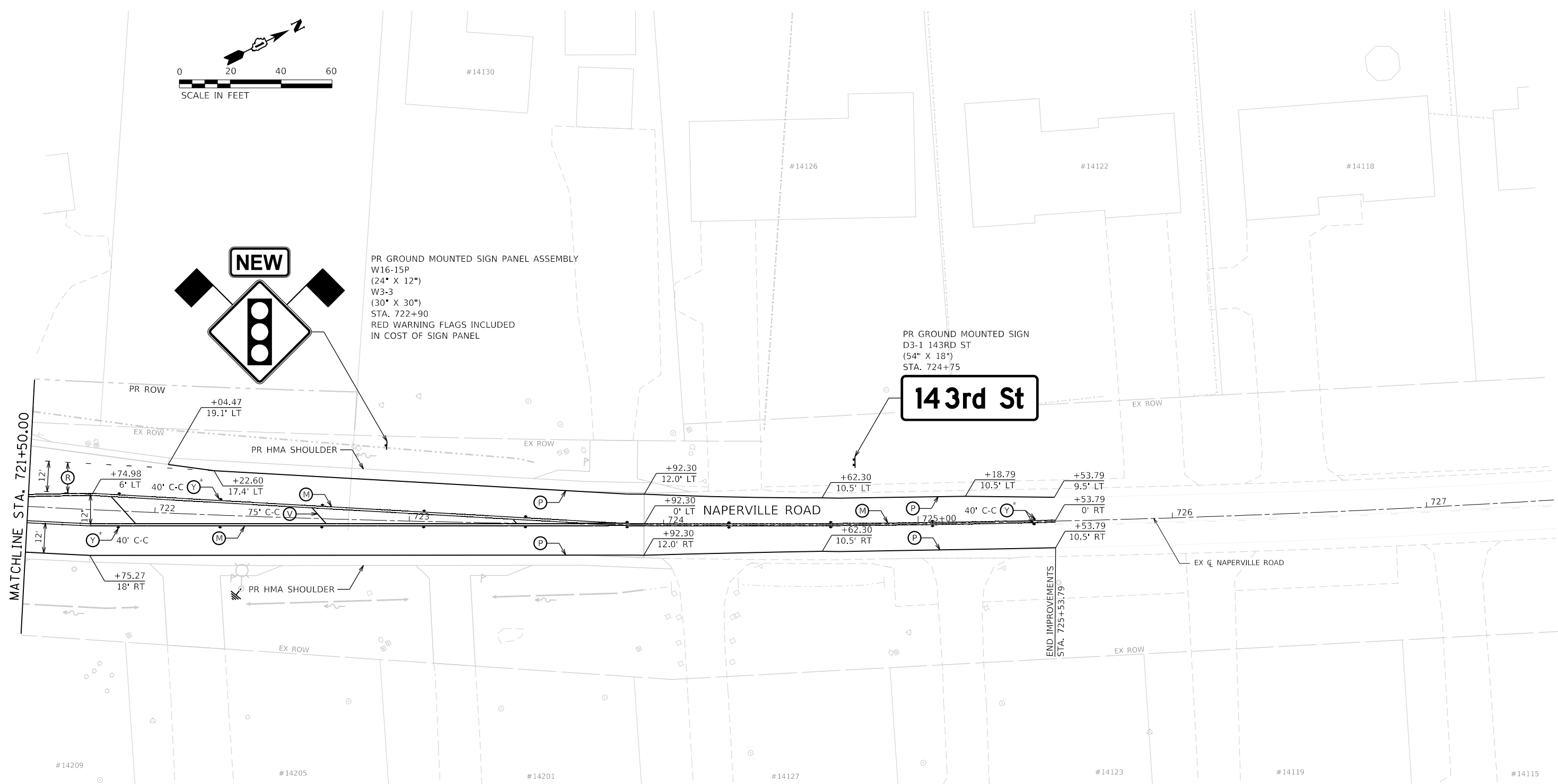
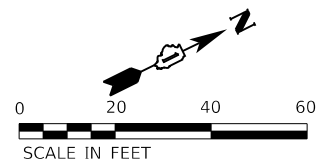
	FILE NAME = sht-pmk-18.dgn	DESIGNED - CMC	REVISED -
	MODEL NAME = Default	DRAWN - JJM	REVISED -
	PLOT SCALE = 40,0000' / in.	CHECKED - CMC	REVISED -
	PLOT DATE = 2/20/2024 (04:02 AM)	DATE - 09/29/2023	REVISED -

STATE OF ILLINOIS DEPARTMENT OF TRANSPORTATION	
---	--

PAVEMENT MARKING AND SIGNING PLAN NAPERVILLE ROAD			
SCALE: 1"=20'	SHEET 18	OF 24 SHEETS	STA. 715+50 TO STA. 721+50

F.A.U. RT.E.	SECTION	COUNTY	TOTAL SHEETS	SHEET NO.
0380	06-00040-00-FP	WILL	943	562
CONTRACT NO. 61H34				
ILLINOIS FED. AID PROJECT				





PR GROUND MOUNTED SIGN PANEL ASSEMBLY
W16-15P
(24" X 12")
W3-3
(30" X 30")
STA. 722+90
RED WARNING FLAGS INCLUDED
IN COST OF SIGN PANEL

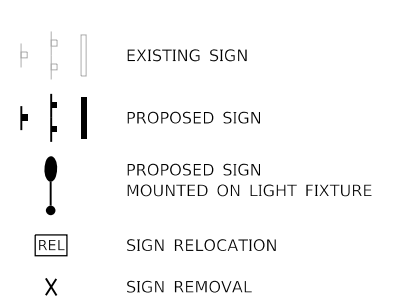
PR GROUND MOUNTED SIGN
D3-1 143RD ST
(54" X 18")
STA. 724+75

143rd St

MATCHLINE STA. 721+50.00

END IMPROVEMENTS
STA. 725+53.79

LEGEND



- (A) MODIFIED URETHANE PAVEMENT MARKING - LINE 4" (YELLOW) (2-4" @ 11" C-C) (78009004)
- (B) MODIFIED URETHANE PAVEMENT MARKING - LINE 4" (YELLOW) (78009004)
- (C) MODIFIED URETHANE PAVEMENT MARKING - LINE 4" (YELLOW) (30' SKIP - 10' DASH) (78009004)
- (D) MODIFIED URETHANE PAVEMENT MARKING - LINE 4" (WHITE) (78009004)
- (E) PREFORMED PLASTIC PAVEMENT MARKING, TYPE B - INLAID - LINE 7" (78004235)
GROOVING FOR RECESSED PAVEMENT MARKING 8" (78011040)
- (F) MODIFIED URETHANE PAVEMENT MARKING - LINE 6" (WHITE) (6' SKIP - 2' DASH) (78009006)
- (G) MODIFIED URETHANE PAVEMENT MARKING - LINE 6" (WHITE) (78009006)
- (H) MODIFIED URETHANE PAVEMENT MARKING - LINE 8" (WHITE) (78009008)
- (I) MODIFIED URETHANE PAVEMENT MARKING - LINE 12" (WHITE) (78009012)
- (J) MODIFIED URETHANE PAVEMENT MARKING - LINE 12" (YELLOW) (78009012)
- (K) MODIFIED URETHANE PAVEMENT MARKING - LINE 24" (WHITE) (78009024)
- (L) MODIFIED URETHANE PAVEMENT MARKING - LETTERS AND SYMBOLS (78009000)
- (Y) RAISED REFLECTIVE PAVEMENT MARKER (78100100)
- (M) THERMOPLASTIC PAVEMENT MARKING - LINE 4" (YELLOW) (2-4" @ 11" C-C) (78000200)
- (N) THERMOPLASTIC PAVEMENT MARKING - LINE 4" (YELLOW) (78000200)
- (O) THERMOPLASTIC PAVEMENT MARKING - LINE 4" (YELLOW) (30' SKIP - 10' DASH) (78000200)
- (P) THERMOPLASTIC PAVEMENT MARKING - LINE 4" (WHITE) (78000200)
- (Q) THERMOPLASTIC MARKING - LINE 4" (WHITE) (30' SKIP - 10' DASH) (78000200)
- (R) THERMOPLASTIC PAVEMENT MARKING - LINE 6" (WHITE) (6' SKIP - 2' DASH) (78000400)
- (S) THERMOPLASTIC PAVEMENT MARKING - LINE 6" (WHITE) (78000400)
- (T) THERMOPLASTIC PAVEMENT MARKING - LINE 8" (WHITE) (78000500)
- (U) THERMOPLASTIC PAVEMENT MARKING - LINE 12" (WHITE) (78000600)
- (V) THERMOPLASTIC PAVEMENT MARKING - LINE 12" (YELLOW) (78000600)
- (W) THERMOPLASTIC PAVEMENT MARKING - LINE 24" (WHITE) (78000650)
- (X) THERMOPLASTIC PAVEMENT MARKING - LETTERS AND SYMBOLS (78001100)
- (Z) RAISED REFLECTIVE PAVEMENT MARKER (BRIDGE) (78100105)

NOTES:

1. SEE DISTRICT 1 TYP. PAVEMENT MARKINGS DETAIL TC-13.
2. SEE SIGNAL PLANS FOR OVERHEAD SIGNS ON TRAFFIC SIGNALS.
3. THE CONTRACTOR SHALL MATCH THE EXISTING PAVEMENT MARKINGS AT PROJECT LIMITS AS NECESSARY.
4. STOP BARS ARE STATIONED TO THE CENTER OF THE 24" LINE.
5. (Y), (Z) : CRYSTAL RAISED REFLECTIVE PAVEMENT MARKER
6. (Y) : AMBER RAISED REFLECTIVE PAVEMENT MARKER
7. INSTALL ALL RAISED REFLECTIVE PAVEMENT MARKERS ACCORDING TO IDOT D1 PM DETAIL TC-11.
8. (Z) : MEDIAN CURB & ISLAND PAVEMENT MARKINGS SEE SHEET 569 FOR DETAILS.
9. (F) : MODIFIED URETHANE PAVEMENT MARKING - LINE 6" (WHITE) (9' SKIP - 3' DASH) (78009006)



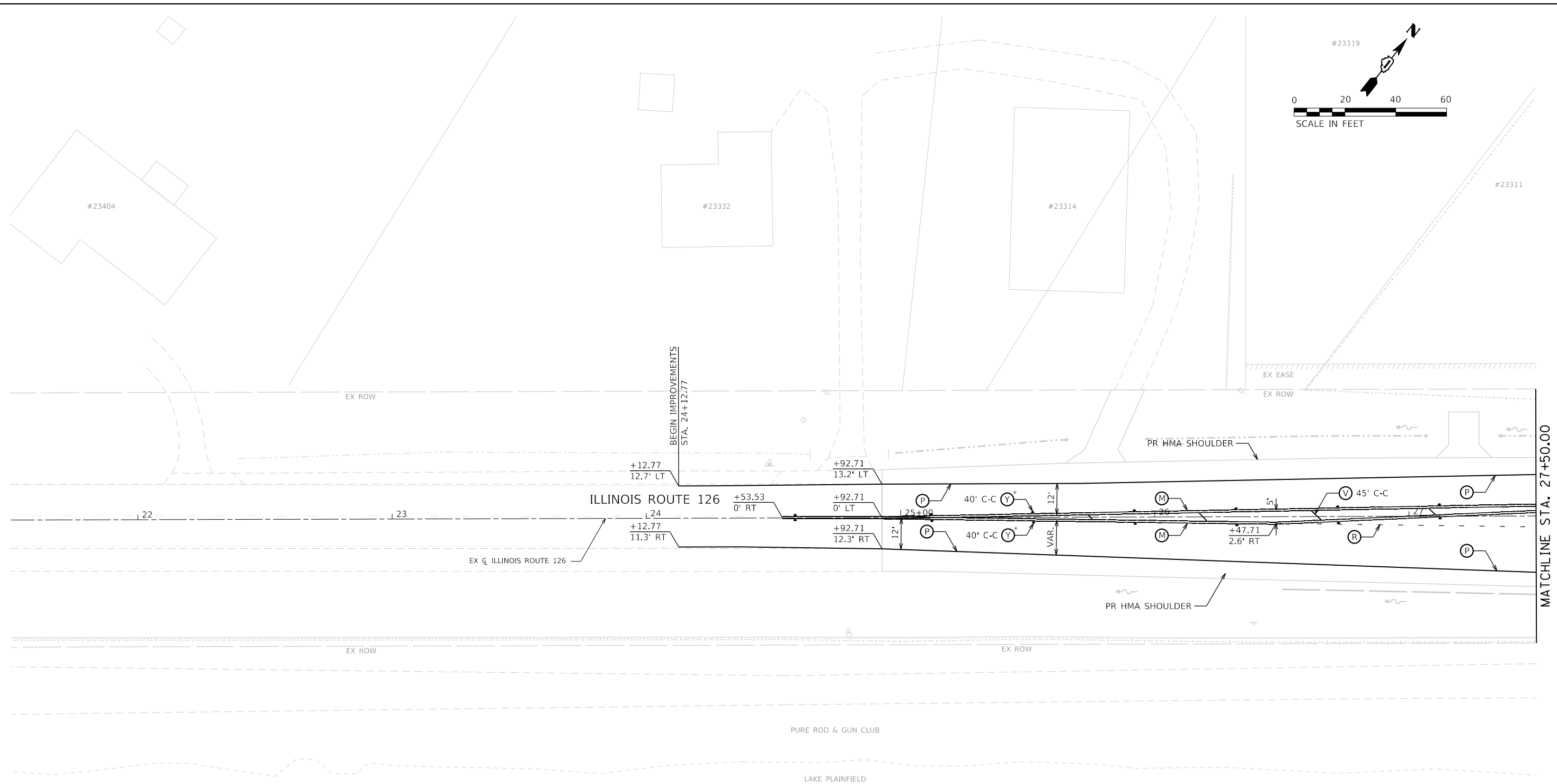
FILE NAME = sht-pmk-19.dgn	DESIGNED - CMC	REVISED -
MODEL NAME = Default	DRAWN - JJM	REVISED -
PLOT SCALE = 40,0000' / in.	CHECKED - CMC	REVISED -
PLOT DATE = 2/20/2024 (8:40:05 AM)	DATE - 09/29/2023	REVISED -

STATE OF ILLINOIS
DEPARTMENT OF TRANSPORTATION

PAVEMENT MARKING AND SIGNING PLAN
NAPERVILLE ROAD

SCALE: 1"=20' SHEET 19 OF 24 SHEETS STA. 721+50 TO STA. 727+50

F.A.U. RTE.	SECTION	COUNTY	TOTAL SHEETS	SHEET NO.
0380	06-00040-00-FP	WILL	943	563
CONTRACT NO. 61H34				
ILLINOIS FED. AID PROJECT				

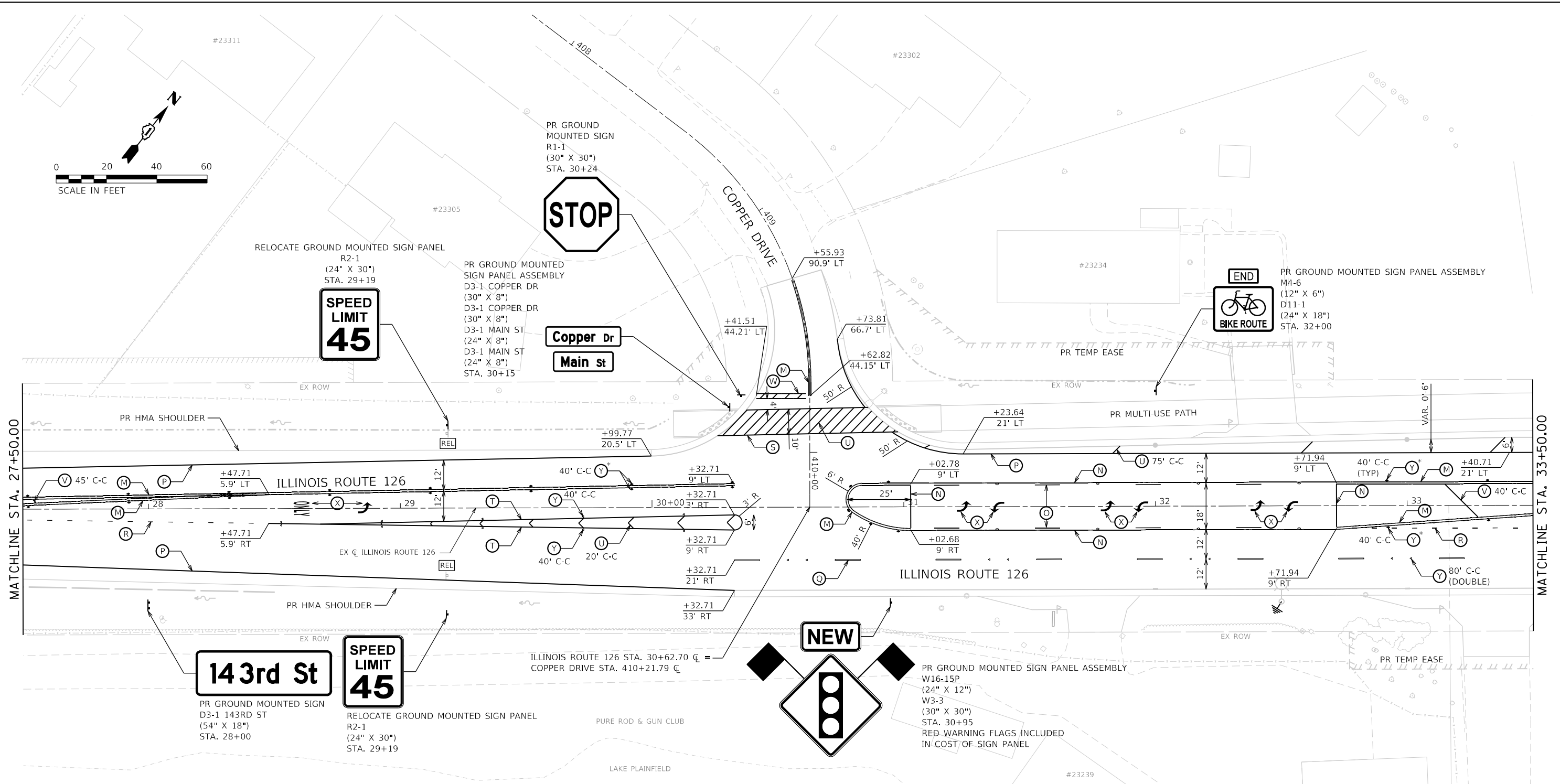


LEGEND **NOTES:**

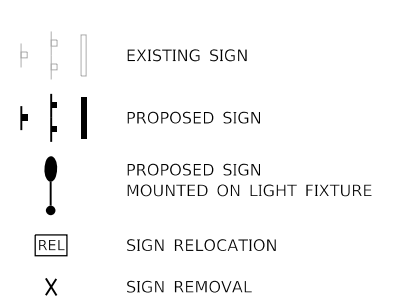
- | | | |
|--|--|--|
| <ul style="list-style-type: none"> EXISTING SIGN PROPOSED SIGN PROPOSED SIGN MOUNTED ON LIGHT FIXTURE SIGN RELOCATION SIGN REMOVAL | <ul style="list-style-type: none"> (A) MODIFIED URETHANE PAVEMENT MARKING - LINE 4" (YELLOW) (2-4" @ 11" C-C) (78009004) (B) MODIFIED URETHANE PAVEMENT MARKING - LINE 4" (YELLOW) (78009004) (C) MODIFIED URETHANE PAVEMENT MARKING - LINE 4" (YELLOW) (30' SKIP - 10' DASH) (78009004) (D) MODIFIED URETHANE PAVEMENT MARKING - LINE 4" (WHITE) (78009004) (E) PREFORMED PLASTIC PAVEMENT MARKING, TYPE B - INLAID - LINE 7" (78004235)
GROOVING FOR RECESSED PAVEMENT MARKING 8" (78011040) (F) MODIFIED URETHANE PAVEMENT MARKING - LINE 6" (WHITE) (6' SKIP - 2' DASH) (78009006) (G) MODIFIED URETHANE PAVEMENT MARKING - LINE 6" (WHITE) (78009006) (H) MODIFIED URETHANE PAVEMENT MARKING - LINE 8" (WHITE) (78009008) (I) MODIFIED URETHANE PAVEMENT MARKING - LINE 12" (WHITE) (78009012) (J) MODIFIED URETHANE PAVEMENT MARKING - LINE 12" (YELLOW) (78009012) (K) MODIFIED URETHANE PAVEMENT MARKING - LINE 24" (WHITE) (78009024) (L) MODIFIED URETHANE PAVEMENT MARKING - LETTERS AND SYMBOLS (78009000) (Y) RAISED REFLECTIVE PAVEMENT MARKER (78100100) | <ul style="list-style-type: none"> (M) THERMOPLASTIC PAVEMENT MARKING - LINE 4" (YELLOW) (2-4" @ 11" C-C) (78000200) (N) THERMOPLASTIC PAVEMENT MARKING - LINE 4" (YELLOW) (78000200) (O) THERMOPLASTIC PAVEMENT MARKING - LINE 4" (YELLOW) (30' SKIP - 10' DASH) (78000200) (P) THERMOPLASTIC PAVEMENT MARKING - LINE 4" (WHITE) (78000200) (Q) THERMOPLASTIC MARKING - LINE 4" (WHITE) (30' SKIP - 10' DASH) (78000200) (R) THERMOPLASTIC PAVEMENT MARKING - LINE 6" (WHITE) (6' SKIP - 2' DASH) (78000400) (S) THERMOPLASTIC PAVEMENT MARKING - LINE 6" (WHITE) (78000400) (T) THERMOPLASTIC PAVEMENT MARKING - LINE 8" (WHITE) (78000500) (U) THERMOPLASTIC PAVEMENT MARKING - LINE 12" (WHITE) (78000600) (V) THERMOPLASTIC PAVEMENT MARKING - LINE 12" (YELLOW) (78000600) (W) THERMOPLASTIC PAVEMENT MARKING - LINE 24" (WHITE) (78000650) (X) THERMOPLASTIC PAVEMENT MARKING - LETTERS AND SYMBOLS (78001100) (Z) RAISED REFLECTIVE PAVEMENT MARKER (BRIDGE) (78100105) |
|--|--|--|

1. SEE DISTRICT 1 TYP. PAVEMENT MARKINGS DETAIL TC-13.
2. SEE SIGNAL PLANS FOR OVERHEAD SIGNS ON TRAFFIC SIGNALS.
3. THE CONTRACTOR SHALL MATCH THE EXISTING PAVEMENT MARKINGS AT PROJECT LIMITS AS NECESSARY.
4. STOP BARS ARE STATIONED TO THE CENTER OF THE 24" LINE.
5. (Y), (Z) : CRYSTAL RAISED REFLECTIVE PAVEMENT MARKER
6. (Y) : AMBER RAISED REFLECTIVE PAVEMENT MARKER
7. INSTALL ALL RAISED REFLECTIVE PAVEMENT MARKERS ACCORDING TO IDOT D1 PM DETAIL TC-11.
8. (Z) : MEDIAN CURB & ISLAND PAVEMENT MARKINGS SEE SHEET 569 FOR DETAILS.
9. (F) : MODIFIED URETHANE PAVEMENT MARKING - LINE 6" (WHITE) (9' SKIP - 3' DASH) (78009006)

	FILE NAME = sht-pmk-20.dgn	DESIGNED - CMC	REVISED -	STATE OF ILLINOIS DEPARTMENT OF TRANSPORTATION	PAVEMENT MARKING AND SIGNING PLAN ILLINOIS ROUTE 126			F.A.U. RTE. = 0380	SECTION = 06-00040-00-FP	COUNTY = WILL	TOTAL SHEETS = 943	SHEET NO. = 564
	MODEL NAME = Default	DRAWN - JJM	REVISED -		SCALE: 1"=20'			SHEET 20	OF 24 SHEETS	STA. 21+50	TO STA. 27+50	CONTRACT NO. 61H34
PLOT SCALE = 40,0000' / in.	CHECKED - CMC	REVISED -	ILLINOIS FED. AID PROJECT									
PLOT DATE = 2/20/2024 (04:00:06 AM)	DATE - 09/29/2023	REVISED -										



LEGEND



- (A) MODIFIED URETHANE PAVEMENT MARKING - LINE 4" (YELLOW) (2-4" @ 11" C-C) (78009004)
- (B) MODIFIED URETHANE PAVEMENT MARKING - LINE 4" (YELLOW) (78009004)
- (C) MODIFIED URETHANE PAVEMENT MARKING - LINE 4" (YELLOW) (30' SKIP - 10' DASH) (78009004)
- (D) MODIFIED URETHANE PAVEMENT MARKING - LINE 4" (WHITE) (78009004)
- (E) PREFORMED PLASTIC PAVEMENT MARKING, TYPE B - INLAID - LINE 7" (78004235)
GROOVING FOR RECESSED PAVEMENT MARKING 8" (78011040)
- (F) MODIFIED URETHANE PAVEMENT MARKING - LINE 6" (WHITE) (6' SKIP - 2' DASH) (78009006)
- (G) MODIFIED URETHANE PAVEMENT MARKING - LINE 6" (WHITE) (78009006)
- (H) MODIFIED URETHANE PAVEMENT MARKING - LINE 8" (WHITE) (78009008)
- (I) MODIFIED URETHANE PAVEMENT MARKING - LINE 12" (WHITE) (78009012)
- (J) MODIFIED URETHANE PAVEMENT MARKING - LINE 12" (YELLOW) (78009012)
- (K) MODIFIED URETHANE PAVEMENT MARKING - LINE 24" (WHITE) (78009024)
- (L) MODIFIED URETHANE PAVEMENT MARKING - LETTERS AND SYMBOLS (78009000)
- (Y) RAISED REFLECTIVE PAVEMENT MARKER (78100100)

- (M) THERMOPLASTIC PAVEMENT MARKING - LINE 4" (YELLOW) (2-4" @ 11" C-C) (78000200)
- (N) THERMOPLASTIC PAVEMENT MARKING - LINE 4" (YELLOW) (78000200)
- (O) THERMOPLASTIC PAVEMENT MARKING - LINE 4" (YELLOW) (30' SKIP - 10' DASH) (78000200)
- (P) THERMOPLASTIC PAVEMENT MARKING - LINE 4" (WHITE) (78000200)
- (Q) THERMOPLASTIC MARKING - LINE 4" (WHITE) (30' SKIP - 10' DASH) (78000200)
- (R) THERMOPLASTIC PAVEMENT MARKING - LINE 6" (WHITE) (6' SKIP - 2' DASH) (78000400)
- (S) THERMOPLASTIC PAVEMENT MARKING - LINE 6" (WHITE) (78000400)
- (T) THERMOPLASTIC PAVEMENT MARKING - LINE 8" (WHITE) (78000500)
- (U) THERMOPLASTIC PAVEMENT MARKING - LINE 12" (WHITE) (78000600)
- (V) THERMOPLASTIC PAVEMENT MARKING - LINE 12" (YELLOW) (78000600)
- (W) THERMOPLASTIC PAVEMENT MARKING - LINE 24" (WHITE) (78000650)
- (X) THERMOPLASTIC PAVEMENT MARKING - LETTERS AND SYMBOLS (78001100)
- (Z) RAISED REFLECTIVE PAVEMENT MARKER (BRIDGE) (78100105)

NOTES:

1. SEE DISTRICT 1 TYP. PAVEMENT MARKINGS DETAIL TC-13.
2. SEE SIGNAL PLANS FOR OVERHEAD SIGNS ON TRAFFIC SIGNALS.
3. THE CONTRACTOR SHALL MATCH THE EXISTING PAVEMENT MARKINGS AT PROJECT LIMITS AS NECESSARY.
4. STOP BARS ARE STATIONED TO THE CENTER OF THE 24" LINE.
5. (Y), (Z) : CRYSTAL RAISED REFLECTIVE PAVEMENT MARKER
6. (Y) : AMBER RAISED REFLECTIVE PAVEMENT MARKER
7. INSTALL ALL RAISED REFLECTIVE PAVEMENT MARKERS ACCORDING TO IDOT D1 PM DETAIL TC-11.
8. (Z) : MEDIAN CURB & ISLAND PAVEMENT MARKINGS SEE SHEET 569 FOR DETAILS.
9. (F) : MODIFIED URETHANE PAVEMENT MARKING - LINE 6" (WHITE) (9' SKIP - 3' DASH) (78009006)



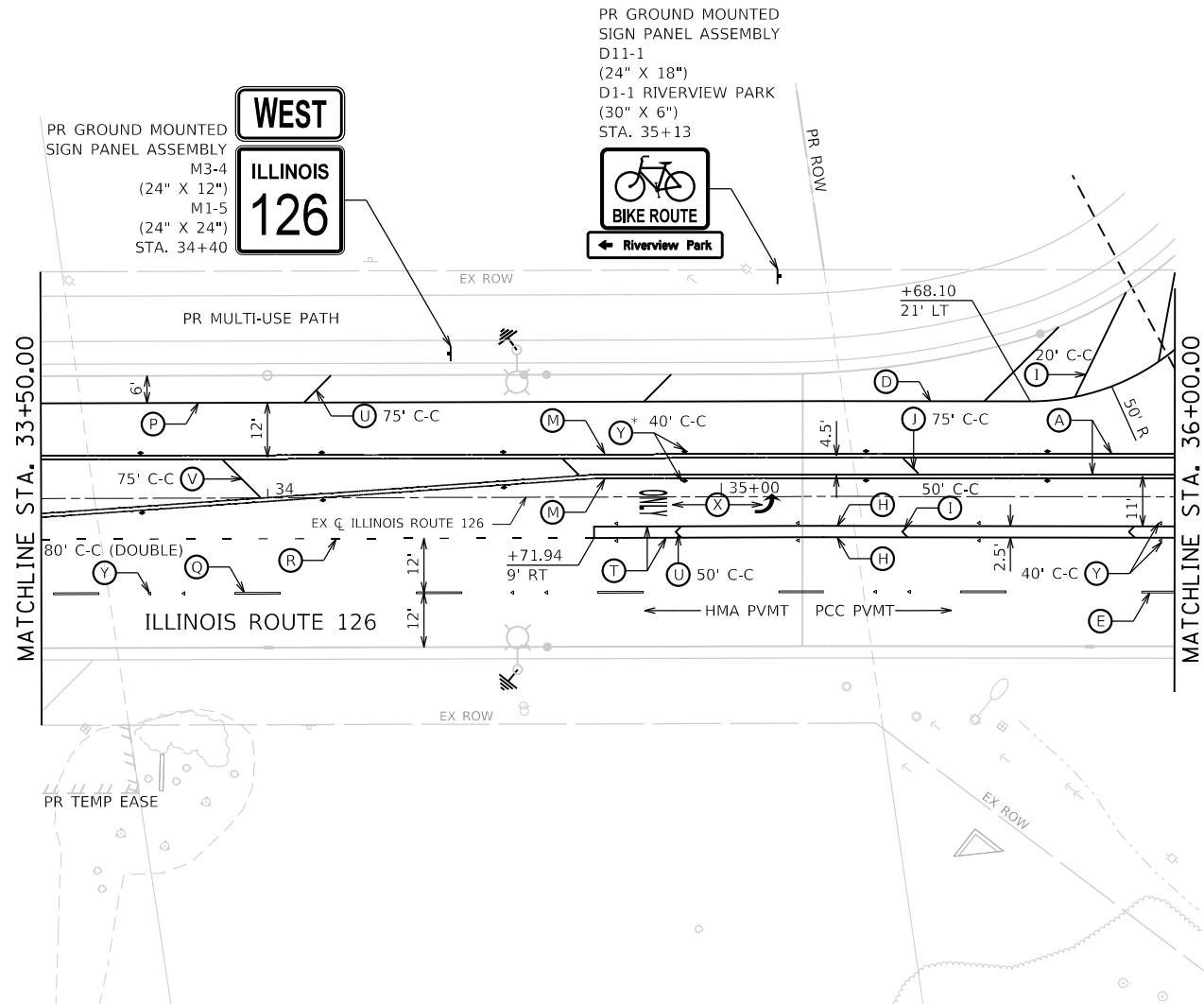
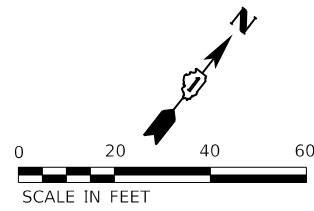
FILE NAME = sht\pmarker\21.dgn	DESIGNED - CMC	REVISED -
MODEL NAME = Default	DRAWN - JJM	REVISED -
PLOT SCALE = 40,0000' / in.	CHECKED - CMC	REVISED -
PLOT DATE = 2/20/2024 (8:40:08 AM)	DATE - 09/29/2023	REVISED -

**STATE OF ILLINOIS
DEPARTMENT OF TRANSPORTATION**

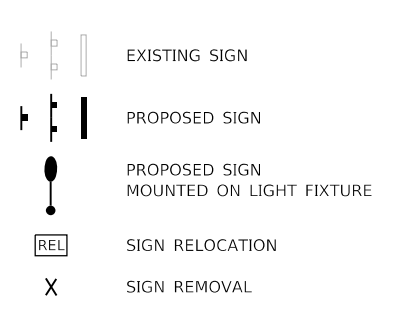
**PAVEMENT MARKING AND SIGNING PLAN
ILLINOIS ROUTE 126**

SCALE: 1"=20' SHEET 21 OF 24 SHEETS STA. 27+50 TO STA. 33+50

F.A.U. RTE.	SECTION	COUNTY	TOTAL SHEETS	SHEET NO.
0380	06-00040-00-FP	WILL	943	565
CONTRACT NO. 61H34			ILLINOIS FED. AID PROJECT	



LEGEND



- (A) MODIFIED URETHANE PAVEMENT MARKING - LINE 4" (YELLOW) (2-4" @ 11" C-C) (78009004)
- (B) MODIFIED URETHANE PAVEMENT MARKING - LINE 4" (YELLOW) (78009004)
- (C) MODIFIED URETHANE PAVEMENT MARKING - LINE 4" (YELLOW) (30' SKIP - 10' DASH) (78009004)
- (D) MODIFIED URETHANE PAVEMENT MARKING - LINE 4" (WHITE) (78009004)
- (E) PREFORMED PLASTIC PAVEMENT MARKING, TYPE B - INLAID - LINE 7" (78004235)
GROOVING FOR RECESSED PAVEMENT MARKING 8" (78011040)
- (F) MODIFIED URETHANE PAVEMENT MARKING - LINE 6" (WHITE) (6' SKIP - 2' DASH) (78009006)
- (G) MODIFIED URETHANE PAVEMENT MARKING - LINE 6" (WHITE) (78009006)
- (H) MODIFIED URETHANE PAVEMENT MARKING - LINE 8" (WHITE) (78009008)
- (I) MODIFIED URETHANE PAVEMENT MARKING - LINE 12" (WHITE) (78009012)
- (J) MODIFIED URETHANE PAVEMENT MARKING - LINE 12" (YELLOW) (78009012)
- (K) MODIFIED URETHANE PAVEMENT MARKING - LINE 24" (WHITE) (78009024)
- (L) MODIFIED URETHANE PAVEMENT MARKING - LETTERS AND SYMBOLS (78009000)
- (Y) RAISED REFLECTIVE PAVEMENT MARKER (78100100)
- (M) THERMOPLASTIC PAVEMENT MARKING - LINE 4" (YELLOW) (2-4" @ 11" C-C) (78000200)
- (N) THERMOPLASTIC PAVEMENT MARKING - LINE 4" (YELLOW) (78000200)
- (O) THERMOPLASTIC PAVEMENT MARKING - LINE 4" (YELLOW) (30' SKIP - 10' DASH) (78000200)
- (P) THERMOPLASTIC PAVEMENT MARKING - LINE 4" (WHITE) (78000200)
- (Q) THERMOPLASTIC MARKING - LINE 4" (WHITE) (30' SKIP - 10' DASH) (78000200)
- (R) THERMOPLASTIC PAVEMENT MARKING - LINE 6" (WHITE) (6' SKIP - 2' DASH) (78000400)
- (S) THERMOPLASTIC PAVEMENT MARKING - LINE 6" (WHITE) (78000400)
- (T) THERMOPLASTIC PAVEMENT MARKING - LINE 8" (WHITE) (78000500)
- (U) THERMOPLASTIC PAVEMENT MARKING - LINE 12" (WHITE) (78000600)
- (V) THERMOPLASTIC PAVEMENT MARKING - LINE 12" (YELLOW) (78000600)
- (W) THERMOPLASTIC PAVEMENT MARKING - LINE 24" (WHITE) (78000650)
- (X) THERMOPLASTIC PAVEMENT MARKING - LETTERS AND SYMBOLS (78001100)
- (Z) RAISED REFLECTIVE PAVEMENT MARKER (BRIDGE) (78100105)

NOTES:

1. SEE DISTRICT 1 TYP. PAVEMENT MARKINGS DETAIL TC-13.
2. SEE SIGNAL PLANS FOR OVERHEAD SIGNS ON TRAFFIC SIGNALS.
3. THE CONTRACTOR SHALL MATCH THE EXISTING PAVEMENT MARKINGS AT PROJECT LIMITS AS NECESSARY.
4. STOP BARS ARE STATIONED TO THE CENTER OF THE 24" LINE.
5. (Y), (Z) : CRYSTAL RAISED REFLECTIVE PAVEMENT MARKER
6. (Y) : AMBER RAISED REFLECTIVE PAVEMENT MARKER
7. INSTALL ALL RAISED REFLECTIVE PAVEMENT MARKERS ACCORDING TO IDOT D1 PM DETAIL TC-11.
8. (Z) : MEDIAN CURB & ISLAND PAVEMENT MARKINGS SEE SHEET 569 FOR DETAILS.
9. (F) : MODIFIED URETHANE PAVEMENT MARKING - LINE 6" (WHITE) (9' SKIP - 3' DASH) (78009006)



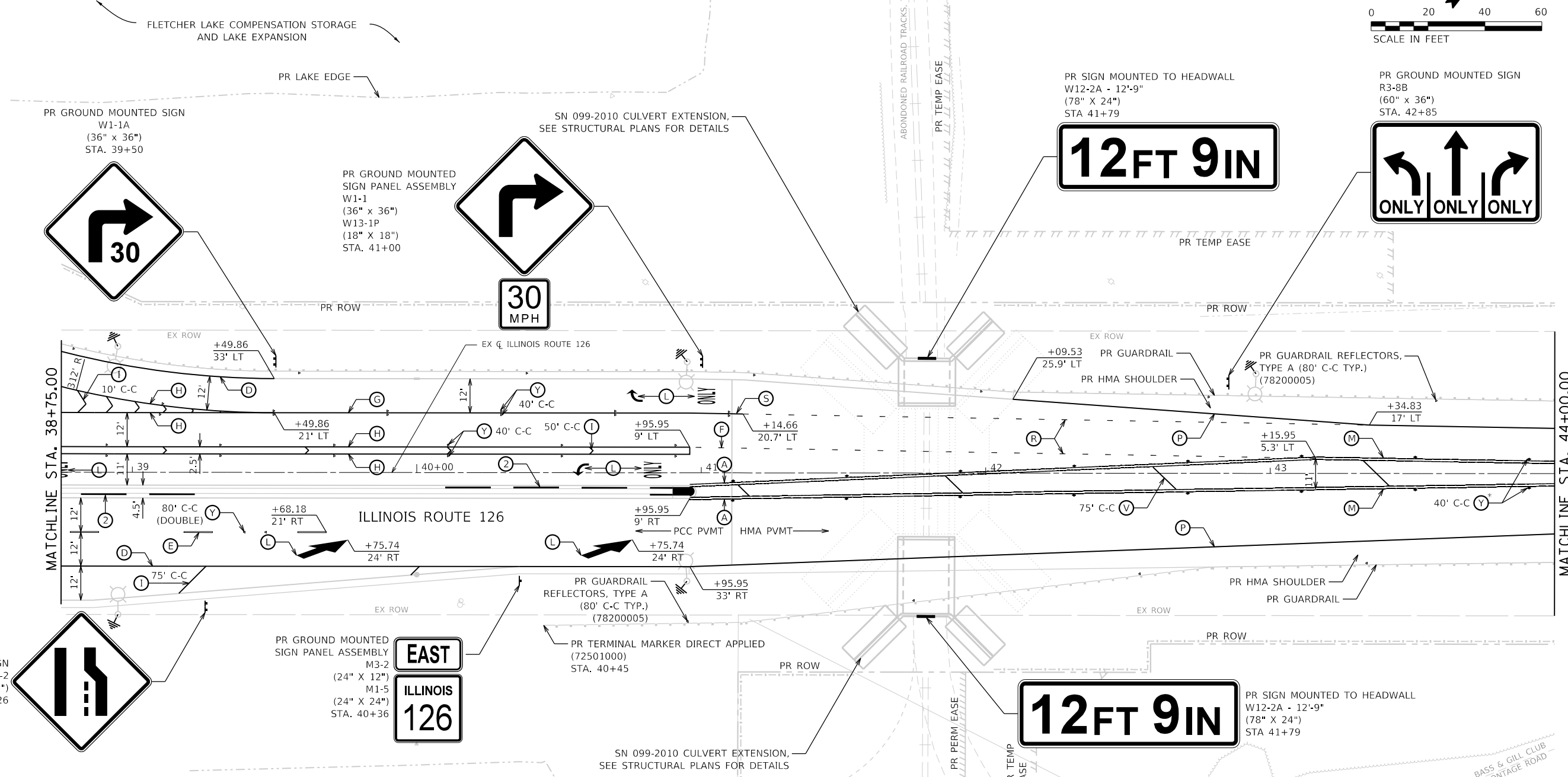
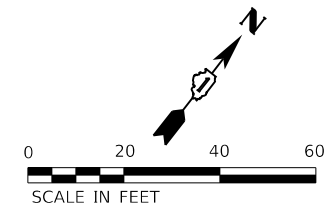
FILE NAME = sht-pmk-22.dgn	DESIGNED - CMC	REVISED -
MODEL NAME = Default	DRAWN - JJM	REVISED -
PLOT SCALE = 40,0000' / in.	CHECKED - CMC	REVISED -
PLOT DATE = 2/20/2024 (04:01:10 AM)	DATE - 09/29/2023	REVISED -

**STATE OF ILLINOIS
DEPARTMENT OF TRANSPORTATION**

**PAVEMENT MARKING AND SIGNING PLAN
ILLINOIS ROUTE 126**

SCALE: 1"=20' SHEET 22 OF 24 SHEETS STA. 33+50 TO STA. 36+00

F.A.U. RTE.	SECTION	COUNTY	TOTAL SHEETS	SHEET NO.
0380	06-00040-00-FP	WILL	943	566
CONTRACT NO. 61H34			ILLINOIS FED. AID PROJECT	



LEGEND

- EXISTING SIGN
- PROPOSED SIGN
- PROPOSED SIGN MOUNTED ON LIGHT FIXTURE
- SIGN RELOCATION
- SIGN REMOVAL
- (A) MODIFIED URETHANE PAVEMENT MARKING - LINE 4" (YELLOW) (2-4" @ 11" C-C) (78009004)
- (B) MODIFIED URETHANE PAVEMENT MARKING - LINE 4" (YELLOW) (78009004)
- (C) MODIFIED URETHANE PAVEMENT MARKING - LINE 4" (YELLOW) (30' SKIP - 10' DASH) (78009004)
- (D) MODIFIED URETHANE PAVEMENT MARKING - LINE 4" (WHITE) (78009004)
- (E) PREFORMED PLASTIC PAVEMENT MARKING, TYPE B - INLAID - LINE 7" (78004235)
GROOVING FOR RECESSED PAVEMENT MARKING 8" (78011040)
- (F) MODIFIED URETHANE PAVEMENT MARKING - LINE 6" (WHITE) (6' SKIP - 2' DASH) (78009006)
- (G) MODIFIED URETHANE PAVEMENT MARKING - LINE 6" (WHITE) (78009006)
- (H) MODIFIED URETHANE PAVEMENT MARKING - LINE 8" (WHITE) (78009008)
- (I) MODIFIED URETHANE PAVEMENT MARKING - LINE 12" (WHITE) (78009012)
- (J) MODIFIED URETHANE PAVEMENT MARKING - LINE 12" (YELLOW) (78009012)
- (K) MODIFIED URETHANE PAVEMENT MARKING - LINE 24" (WHITE) (78009024)
- (L) MODIFIED URETHANE PAVEMENT MARKING - LETTERS AND SYMBOLS (78009000)
- (Y) RAISED REFLECTIVE PAVEMENT MARKER (78100100)
- (M) THERMOPLASTIC PAVEMENT MARKING - LINE 4" (YELLOW) (2-4" @ 11" C-C) (78000200)
- (N) THERMOPLASTIC PAVEMENT MARKING - LINE 4" (YELLOW) (78000200)
- (O) THERMOPLASTIC PAVEMENT MARKING - LINE 4" (YELLOW) (30' SKIP - 10' DASH) (78000200)
- (P) THERMOPLASTIC PAVEMENT MARKING - LINE 4" (WHITE) (78000200)
- (Q) THERMOPLASTIC MARKING - LINE 4" (WHITE) (30' SKIP - 10' DASH) (78000200)
- (R) THERMOPLASTIC PAVEMENT MARKING - LINE 6" (WHITE) (6' SKIP - 2' DASH) (78000400)
- (S) THERMOPLASTIC PAVEMENT MARKING - LINE 6" (WHITE) (78000400)
- (T) THERMOPLASTIC PAVEMENT MARKING - LINE 8" (WHITE) (78000500)
- (U) THERMOPLASTIC PAVEMENT MARKING - LINE 12" (WHITE) (78000600)
- (V) THERMOPLASTIC PAVEMENT MARKING - LINE 12" (YELLOW) (78000600)
- (W) THERMOPLASTIC PAVEMENT MARKING - LINE 24" (WHITE) (78000650)
- (X) THERMOPLASTIC PAVEMENT MARKING - LETTERS AND SYMBOLS (78001100)
- (Z) RAISED REFLECTIVE PAVEMENT MARKER (BRIDGE) (78100105)

NOTES:

1. SEE DISTRICT 1 TYP. PAVEMENT MARKINGS DETAIL TC-13.
2. SEE SIGNAL PLANS FOR OVERHEAD SIGNS ON TRAFFIC SIGNALS.
3. THE CONTRACTOR SHALL MATCH THE EXISTING PAVEMENT MARKINGS AT PROJECT LIMITS AS NECESSARY.
4. STOP BARS ARE STATIONED TO THE CENTER OF THE 24" LINE.
5. (Y), (Z) : CRYSTAL RAISED REFLECTIVE PAVEMENT MARKER
6. (Y) : AMBER RAISED REFLECTIVE PAVEMENT MARKER
7. INSTALL ALL RAISED REFLECTIVE PAVEMENT MARKERS ACCORDING TO IDOT D1 PM DETAIL TC-11.
8. (Z) : MEDIAN CURB & ISLAND PAVEMENT MARKINGS SEE SHEET 569 FOR DETAILS.
9. (F) : MODIFIED URETHANE PAVEMENT MARKING - LINE 6" (WHITE) (9' SKIP - 3' DASH) (78009006)



FILE NAME = sht1-pmk-23.dgn	DESIGNED - CMC	REVISED -
MODEL NAME = Default	DRAWN - JJM	REVISED -
PLOT SCALE = 40,0000' / in.	CHECKED - CMC	REVISED -
PLOT DATE = 2/20/2024 (04:02:11 AM)	DATE - 09/29/2023	REVISED -

**STATE OF ILLINOIS
DEPARTMENT OF TRANSPORTATION**

**PAVEMENT MARKING AND SIGNING PLAN
ILLINOIS ROUTE 126**

SCALE: 1"=20' SHEET 23 OF 24 SHEETS STA. 38+75 TO STA. 44+00

F.A.U. RTE.	SECTION	COUNTY	TOTAL SHEETS	SHEET NO.
0380	06-00040-00-FP	WILL	943	567
CONTRACT NO. 61H34			ILLINOIS FED. AID PROJECT	



FILE NAME = sht-pmk-24.dgn	DESIGNED - CMC	REVISED -
MODEL NAME = Default	DRAWN - JJM	REVISED -
PLOT SCALE = 40,0000' / in.	CHECKED - CMC	REVISED -
PLOT DATE = 2/20/2024 (04:01:14 AM)	DATE - 09/29/2023	REVISED -

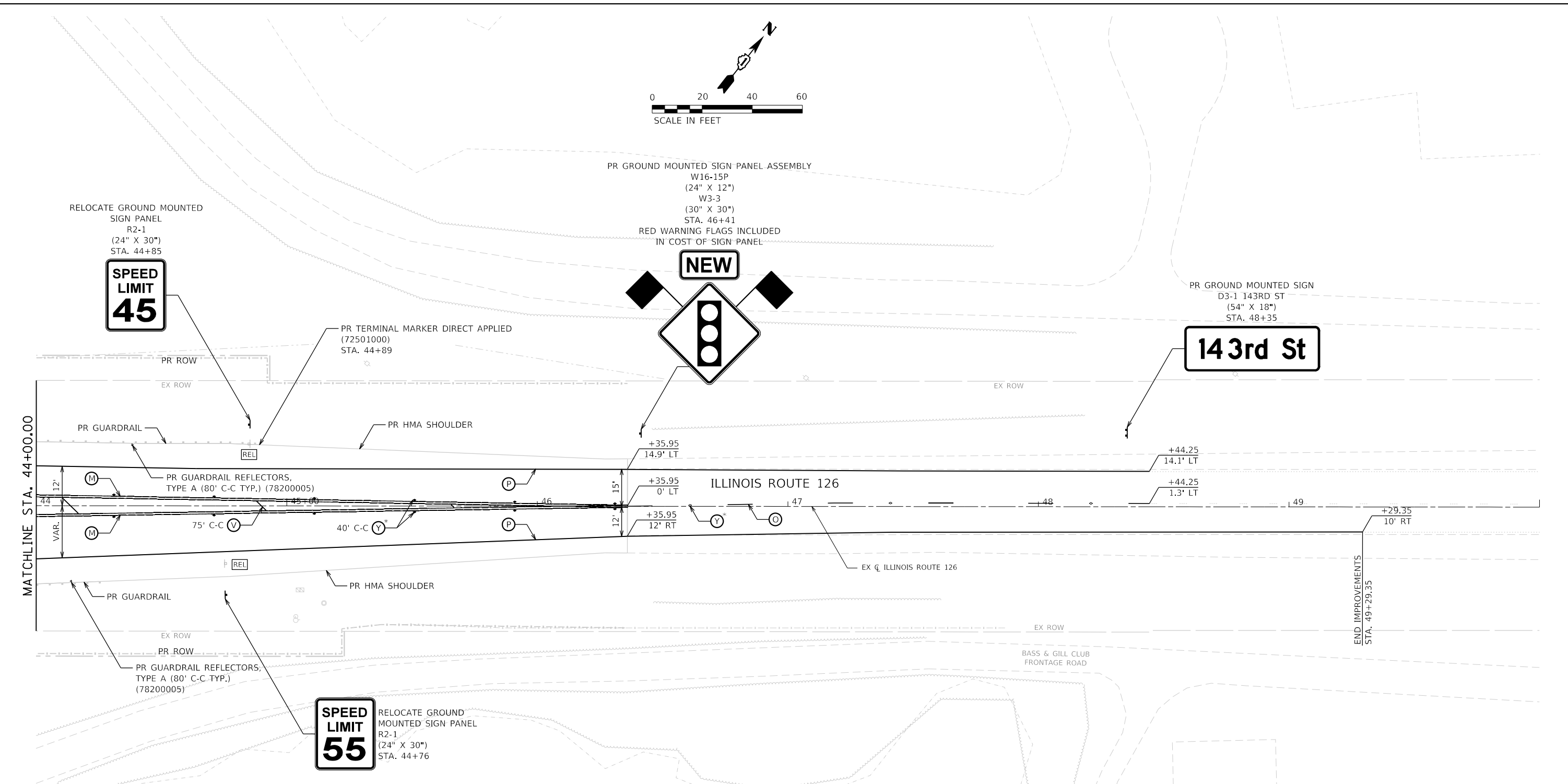
DESIGNED - CMC	REVISED -
DRAWN - JJM	REVISED -
CHECKED - CMC	REVISED -
DATE - 09/29/2023	REVISED -

STATE OF ILLINOIS
DEPARTMENT OF TRANSPORTATION

PAVEMENT MARKING AND SIGNING PLAN
ILLINOIS ROUTE 126

SCALE: 1"=20' SHEET 24 OF 24 SHEETS STA. 44+00 TO STA. 50+00

F.A.U. RTE.	SECTION	COUNTY	TOTAL SHEETS	SHEET NO.
0380	06-00040-00-FP	WILL	943	568
CONTRACT NO. 61H34			ILLINOIS FED. AID PROJECT	

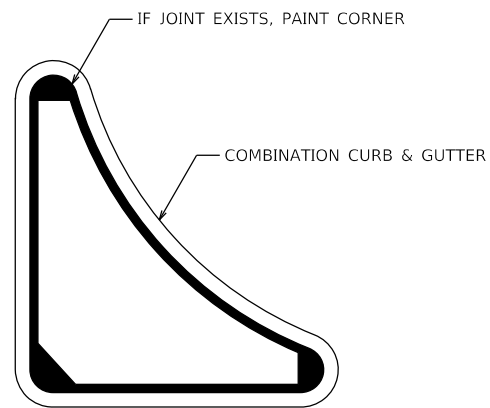
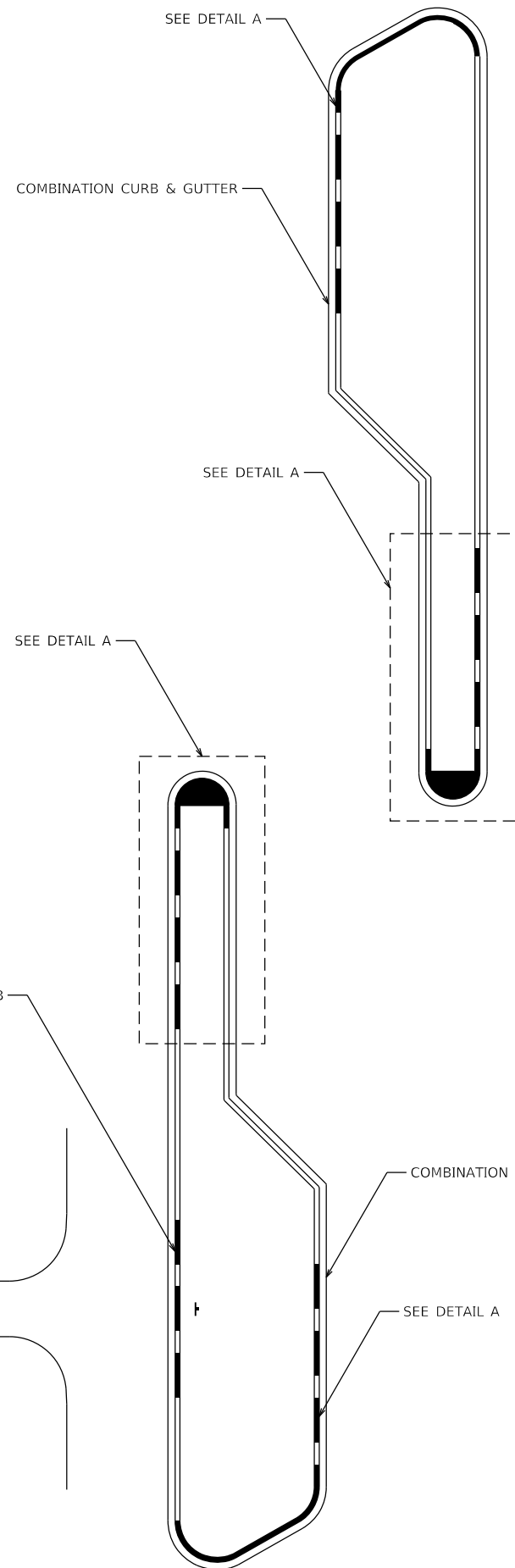


LEGEND

	EXISTING SIGN	(A) MODIFIED URETHANE PAVEMENT MARKING - LINE 4" (YELLOW) (2-4" @ 11" C-C) (78009004)	(M) THERMOPLASTIC PAVEMENT MARKING - LINE 4" (YELLOW) (2-4" @ 11" C-C) (78000200)
	PROPOSED SIGN	(B) MODIFIED URETHANE PAVEMENT MARKING - LINE 4" (YELLOW) (78009004)	(N) THERMOPLASTIC PAVEMENT MARKING - LINE 4" (YELLOW) (78000200)
	PROPOSED SIGN MOUNTED ON LIGHT FIXTURE	(C) MODIFIED URETHANE PAVEMENT MARKING - LINE 4" (YELLOW) (30' SKIP - 10' DASH) (78009004)	(O) THERMOPLASTIC PAVEMENT MARKING - LINE 4" (YELLOW) (30' SKIP - 10' DASH) (78000200)
	SIGN RELOCATION	(D) MODIFIED URETHANE PAVEMENT MARKING - LINE 4" (WHITE) (78009004)	(P) THERMOPLASTIC PAVEMENT MARKING - LINE 4" (WHITE) (78000200)
	SIGN REMOVAL	(E) PREFORMED PLASTIC PAVEMENT MARKING, TYPE B - INLAID - LINE 7" (78004235)	(Q) THERMOPLASTIC MARKING - LINE 4" (WHITE) (30' SKIP - 10' DASH) (78000200)
		(F) GROOVING FOR RECESSED PAVEMENT MARKING 8" (78011040)	(R) THERMOPLASTIC PAVEMENT MARKING - LINE 6" (WHITE) (6' SKIP - 2' DASH) (78000400)
		(G) MODIFIED URETHANE PAVEMENT MARKING - LINE 6" (WHITE) (6' SKIP - 2' DASH) (78009006)	(S) THERMOPLASTIC PAVEMENT MARKING - LINE 6" (WHITE) (78000400)
		(H) MODIFIED URETHANE PAVEMENT MARKING - LINE 8" (WHITE) (78009008)	(T) THERMOPLASTIC PAVEMENT MARKING - LINE 8" (WHITE) (78000500)
		(I) MODIFIED URETHANE PAVEMENT MARKING - LINE 12" (WHITE) (78009012)	(U) THERMOPLASTIC PAVEMENT MARKING - LINE 12" (WHITE) (78000600)
		(J) MODIFIED URETHANE PAVEMENT MARKING - LINE 12" (YELLOW) (78009012)	(V) THERMOPLASTIC PAVEMENT MARKING - LINE 12" (YELLOW) (78000600)
		(K) MODIFIED URETHANE PAVEMENT MARKING - LINE 24" (WHITE) (78009024)	(W) THERMOPLASTIC PAVEMENT MARKING - LINE 24" (WHITE) (78000650)
		(L) MODIFIED URETHANE PAVEMENT MARKING - LETTERS AND SYMBOLS (78009000)	(X) THERMOPLASTIC PAVEMENT MARKING - LETTERS AND SYMBOLS (78001100)
		(Y) RAISED REFLECTIVE PAVEMENT MARKER (78100100)	(Z) RAISED REFLECTIVE PAVEMENT MARKER (BRIDGE) (78100105)

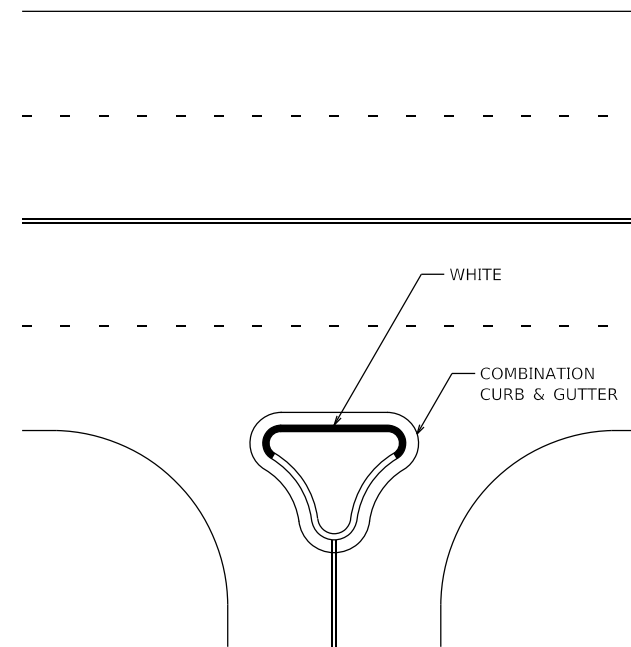
NOTES:

- SEE DISTRICT 1 TYP. PAVEMENT MARKINGS DETAIL TC-13.
- SEE SIGNAL PLANS FOR OVERHEAD SIGNS ON TRAFFIC SIGNALS.
- THE CONTRACTOR SHALL MATCH THE EXISTING PAVEMENT MARKINGS AT PROJECT LIMITS AS NECESSARY.
- STOP BARS ARE STATIONED TO THE CENTER OF THE 24" LINE.
- (Y), (Z) : CRYSTAL RAISED REFLECTIVE PAVEMENT MARKER
- (Y) : AMBER RAISED REFLECTIVE PAVEMENT MARKER
- INSTALL ALL RAISED REFLECTIVE PAVEMENT MARKERS ACCORDING TO IDOT D1 PM DETAIL TC-11.
- (Z) : MEDIAN CURB & ISLAND PAVEMENT MARKINGS SEE SHEET 569 FOR DETAILS.
- (F) : MODIFIED URETHANE PAVEMENT MARKING - LINE 6" (WHITE) (9' SKIP - 3' DASH) (78009006)

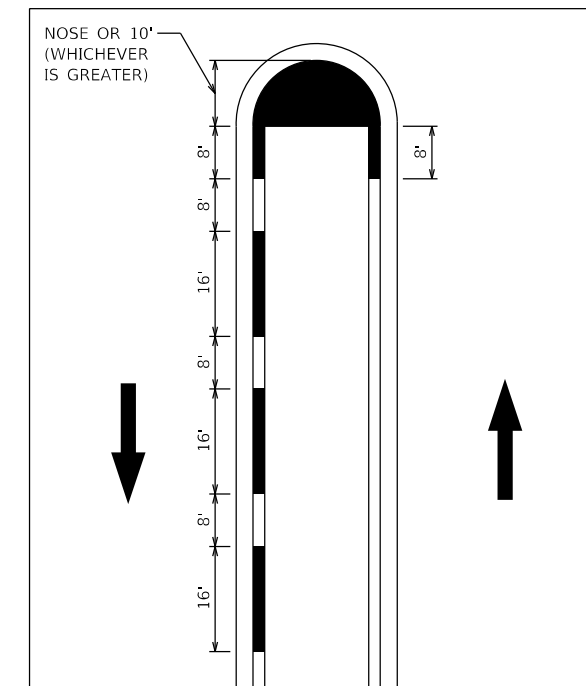


TYPICAL PAVEMENT MARKINGS AT ISLAND

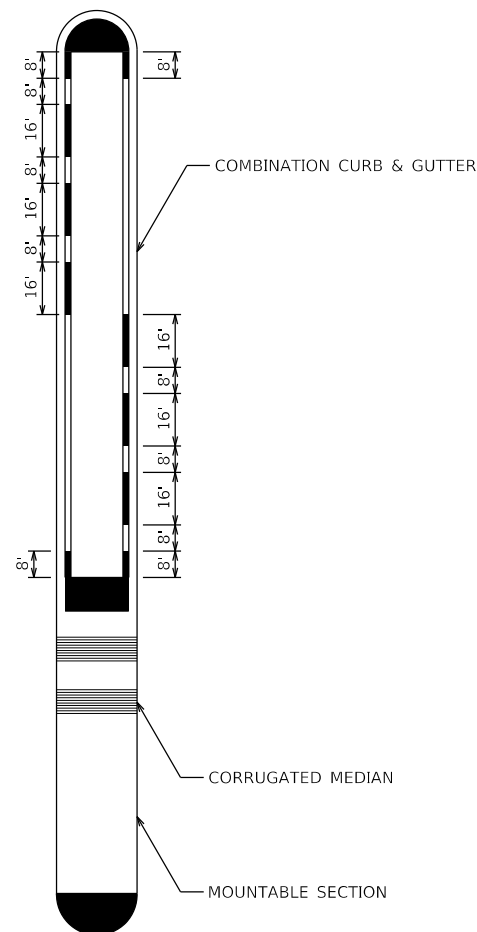
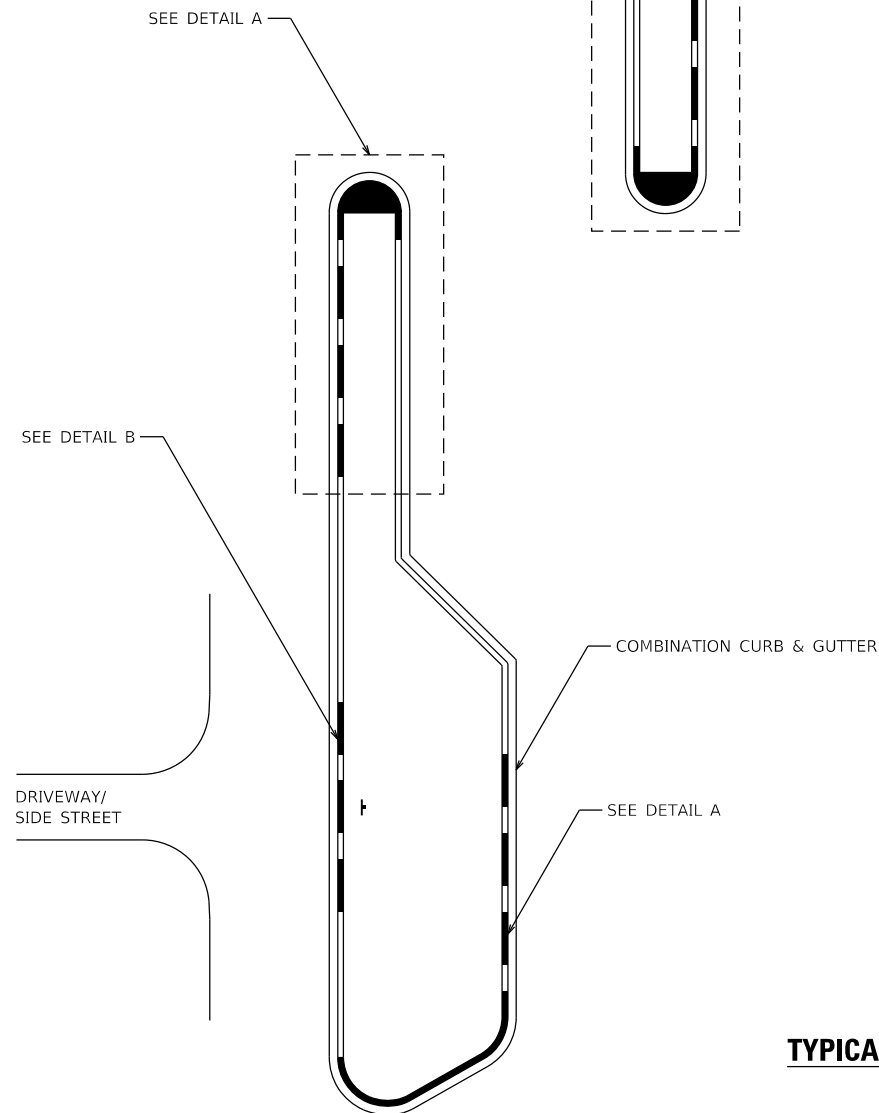
- NOTES:
1. PAINT AROUND ENTIRE ISLAND - SKIP ANY DEPRESSED CURB
2. ALL MARKINGS ON TRAFFIC ISLAND TO BE WHITE



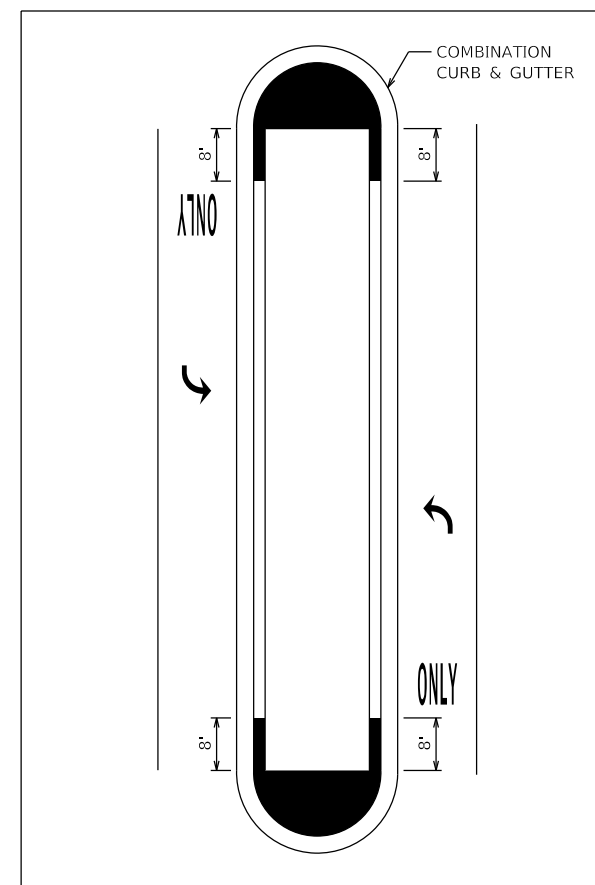
TYPICAL PAVEMENT MARKINGS AT RIGHT-IN, RIGHT-OUT MEDIAN



**DETAIL A
TYPICAL PAVEMENT MARKINGS AT RAISED MEDIAN NOSE**

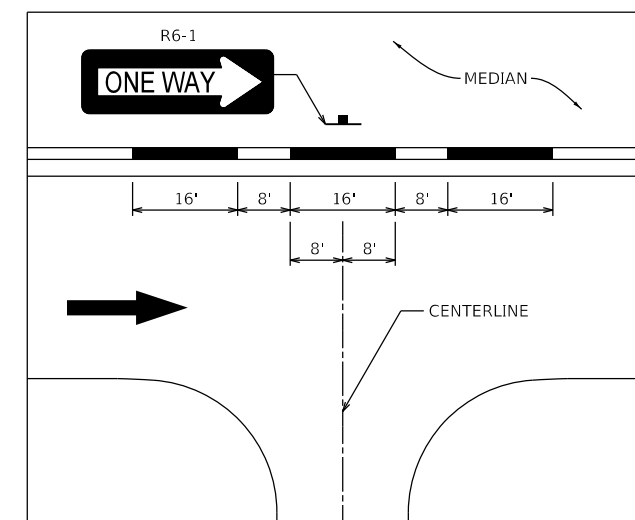


TYPICAL PAVEMENT MARKINGS AT CURB ENDS



TYPICAL PAVEMENT MARKINGS AT RAISED MEDIAN NOSE WITH TURN BAYS

NOTE: NO 16' SKIPS IN TURN BAYS (UNLESS FOR ONE-WAY SIGNS)



**DETAIL B
SKIPS AT DRIVEWAYS OR SIDE STREETS**

GENERAL NOTES

- ALL PAINTED CURB SHALL BE MODIFIED URETHANE AND WILL BE PAID PER SQ. FT. AS MODIFIED URETHANE PAVEMENT MARKING - LETTERS AND SYMBOLS.
- ALL MARKINGS ARE TO BE YELLOW UNLESS OTHERWISE NOTED.



FILE NAME =	sht-pmk-25.dgn
MODEL NAME =	Default
PLOT SCALE =	40,0000' / in.
PLOT DATE =	2/20/2024 (8:40:15 AM)

DESIGNED -	CMC
DRAWN -	JJM
CHECKED -	CMC
DATE -	09/29/2023

REVISED -	
REVISED -	
REVISED -	
REVISED -	

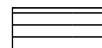
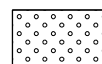



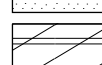
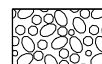

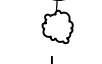
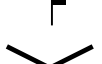





STATE OF ILLINOIS
DEPARTMENT OF TRANSPORTATION

PAVEMENT MARKING AND SIGNING DETAILS
MEDIAN CURB & ISLAND PAVEMENT MARKINGS

SCALE: NTS SHEET 1 OF 1 SHEETS STA. TO STA.

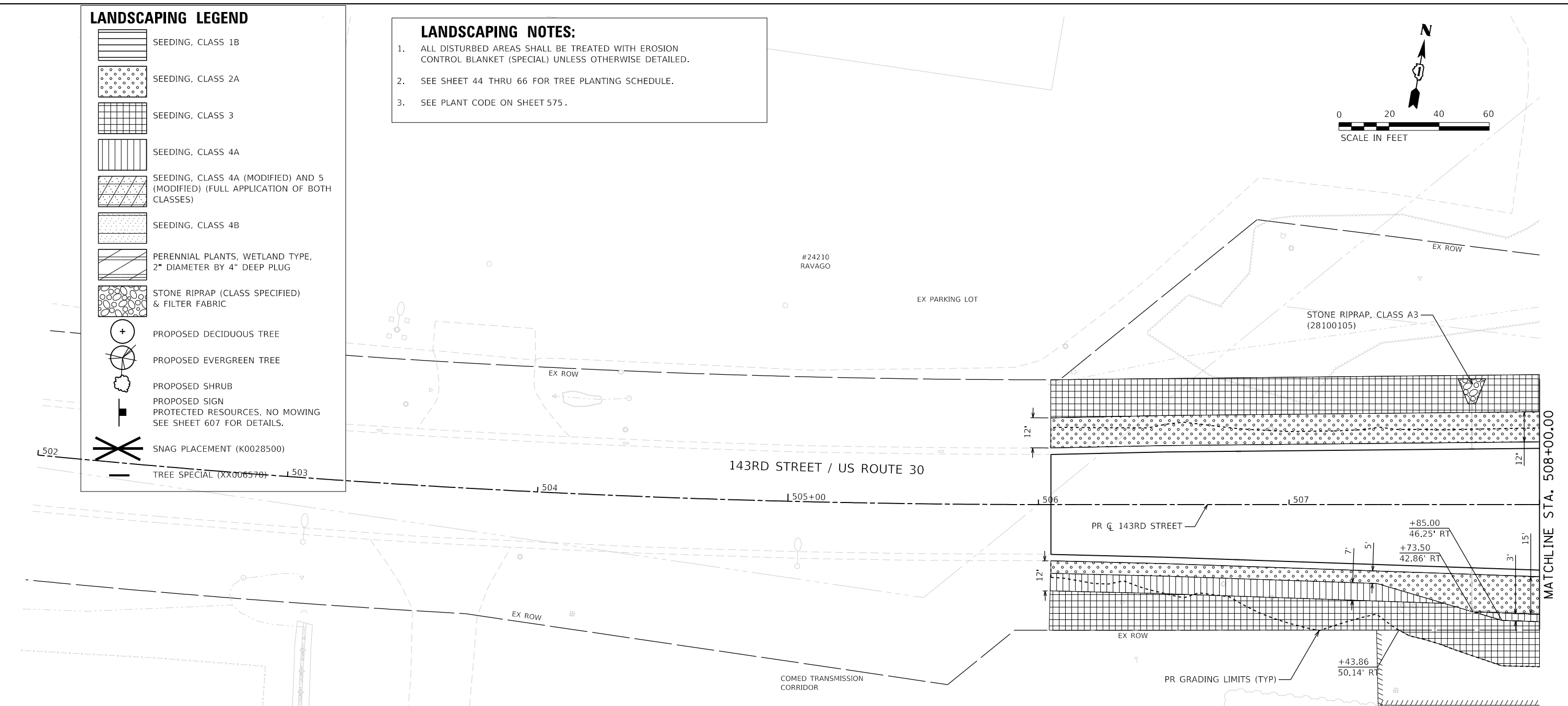
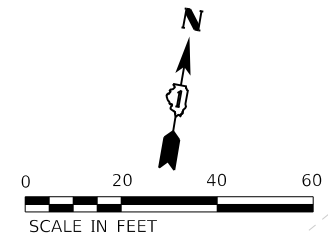
F.A.U. RTE.	SECTION	COUNTY	TOTAL SHEETS	SHEET NO.
0380	06-00040-00-FP	WILL	943	569
CONTRACT NO.			61H34	
ILLINOIS FED. AID PROJECT				

LANDSCAPING LEGEND

-  SEEDING, CLASS 1B
-  SEEDING, CLASS 2A
-  SEEDING, CLASS 3
-  SEEDING, CLASS 4A
-  SEEDING, CLASS 4A (MODIFIED) AND 5 (MODIFIED) (FULL APPLICATION OF BOTH CLASSES)
-  SEEDING, CLASS 4B
-  PERENNIAL PLANTS, WETLAND TYPE, 2" DIAMETER BY 4" DEEP PLUG
-  STONE RIPRAP (CLASS SPECIFIED) & FILTER FABRIC
-  PROPOSED DECIDUOUS TREE
-  PROPOSED EVERGREEN TREE
-  PROPOSED SHRUB
-  PROPOSED SIGN
-  PROTECTED RESOURCES, NO MOWING SEE SHEET 607 FOR DETAILS.
-  SNAG PLACEMENT (K0028500)
-  TREE SPECIAL (XX006570)

LANDSCAPING NOTES:

1. ALL DISTURBED AREAS SHALL BE TREATED WITH EROSION CONTROL BLANKET (SPECIAL) UNLESS OTHERWISE DETAILED.
2. SEE SHEET 44 THRU 66 FOR TREE PLANTING SCHEDULE.
3. SEE PLANT CODE ON SHEET 575.



TREE SPECIES LEGEND

- | | | | |
|---|---|--|---|
| ① AFRE, ARMSTRONG FREEMAN MAPLE (A2000086) | ⑩ POCC, SYCAMORE (A2005814) | ⑲ CEOC, BUTTON BUSH (C2001136) | ⑳ VDEN, ARROWWOOD VIBURNUM (C2011736) |
| ② ARUB, RED MAPLE (A2001012) | ⑪ QBIC, SWAMP WHITE OAK (A2006512) | ⑳ CMOM, SILKY DOGWOOD (C2001436) | ㉑ VPRU, BLACKHAW VIBURNUM (C2012736) |
| ③ ASAC, SUGAR MAPLE (A2001714) | ⑫ QMAC, BUR OAK (A2006714) | ㉑ CRAC, GREY DOGWOOD (C2001536) | ⑳ VOPU, AMERICAN CRANBERRY VIBURNUM (C2012836) |
| ④ COVA, SHAGBARK HICKORY (A2002714) | ⑬ QMUE, CHINKAPIN OAK (A2006814) | ㉒ CSER, ISANTI REDTWIG DOGWOOD (C2001846) | ㉑ JVIR, EASTERN RED CEDAR (D2001538) |
| ⑤ COCC, COMMON HACKBERRY (A2002910) | ⑭ QRUB, RED OAK (A2007112) | ㉒ LBEN, SPICEBUSH (C2004240) | ㉒ PSTR, EASTERN WHITE PINE (D2002948) |
| ⑥ GBIL, GINKGO (A2004414) | ⑮ SNIG, BLACK WILLOW (A2007514) | ㉒ RCOP, PRAIRIE FLAME SHINING SUMAC (C2005930) | ㉒ STRY, AMERICAN HOPHORNBEAM (A2005614) |
| ⑦ GLED, SKYLINE THORNLESS COMMON HONEYLOCUST (A2004820) | ⑯ TDIS, COMMON BALD CYPRESS (A2007614) | ㉒ RGLA, SMOOTH SUMAC (C2005936) | ㉒ MLNC, APPLE SERVICEBERRY (B0001716) |
| ⑧ GDIO, KENTUCKY COFFEETREE (A2005020) | ⑰ ULMU, PRINCETON AMERICAN ELM (A2008470) | ㉒ SDIS, PUSSY WILLOW (C2009410) | ㉒ PCBS, NORWAY SPRUCE (D2001760) |
| ⑨ LIQS, AMERICAN SWEETGUM (A2005316) | ⑱ CCAN, EASTERN REDBUD (B2001112) | ㉒ SCAN, AMERICAN ELDER (C2009636) | ㉒ PNSF, VANDERWOLF'S PYRAMID LIMBER PINE (D2002460) |



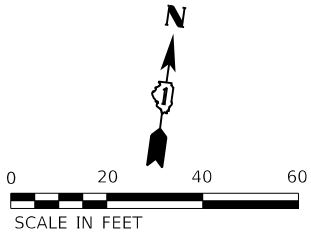
FILE NAME = sht-landspp-01.dgn	DESIGNED - CMC	REVISED -
MODEL NAME = Default	DRAWN - JJM	REVISED -
PLOT SCALE = 40,0000' / 1"	CHECKED - CMC	REVISED -
PLOT DATE = 2/20/2024 (04:04 AM)	DATE - 09/29/2023	REVISED -

**STATE OF ILLINOIS
DEPARTMENT OF TRANSPORTATION**

**LANDSCAPING PLAN
143RD STREET**

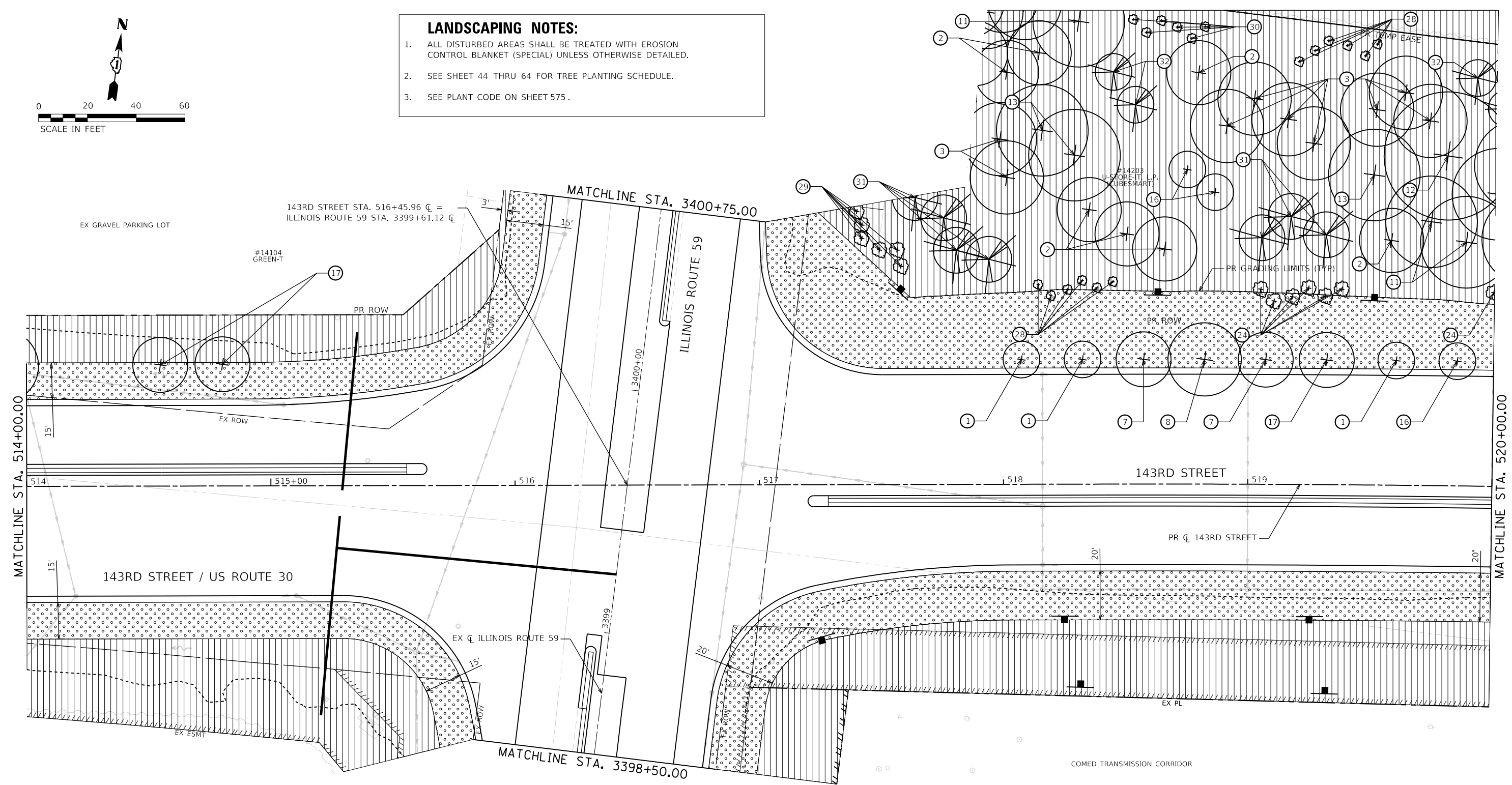
SCALE: 1"=20' SHEET 1 OF 30 SHEETS STA. 502+00 TO STA. 508+00

F.A.U. RTE.	SECTION	COUNTY	TOTAL SHEETS	SHEET NO.
0380	06-00040-00-FP	WILL	943	575
CONTRACT NO. 61H34				
ILLINOIS FED. AID PROJECT				



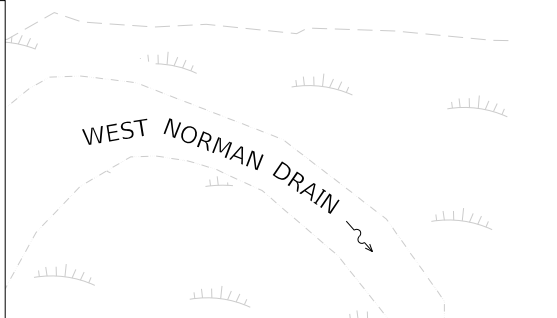
LANDSCAPING NOTES:

- ALL DISTURBED AREAS SHALL BE TREATED WITH EROSION CONTROL BLANKET (SPECIAL) UNLESS OTHERWISE DETAILED.
- SEE SHEET 44 THRU 64 FOR TREE PLANTING SCHEDULE.
- SEE PLANT CODE ON SHEET 575.



LANDSCAPING LEGEND

	SEEDING, CLASS 1B		SEEDING, CLASS 4A		PERENNIAL PLANTS, WETLAND TYPE, 2" DIAMETER BY 4" DEEP PLUG		PROPOSED EVERGREEN TREE		SNAG PLACEMENT (K0028500)
	SEEDING, CLASS 2A		SEEDING, CLASS 4A (MODIFIED) AND 5 (MODIFIED) (FULL APPLICATION OF BOTH CLASSES)		STONE RIPRAP (CLASS SPECIFIED) & FILTER FABRIC		PROPOSED SHRUB		TREE SPECIAL (XX006570)
	SEEDING, CLASS 3		SEEDING, CLASS 4B		PROPOSED DECIDUOUS TREE				



FILE NAME = sht-landsdp-03.dgn	DESIGNED - CMC	REVISED -
MODEL NAME = Default	DRAWN - JJM	REVISED -
PLOT SCALE = 40,0000' / 1in.	CHECKED - CMC	REVISED -
PLOT DATE = 2/20/2024 (04:04:47 AM)	DATE - 09/29/2023	REVISED -

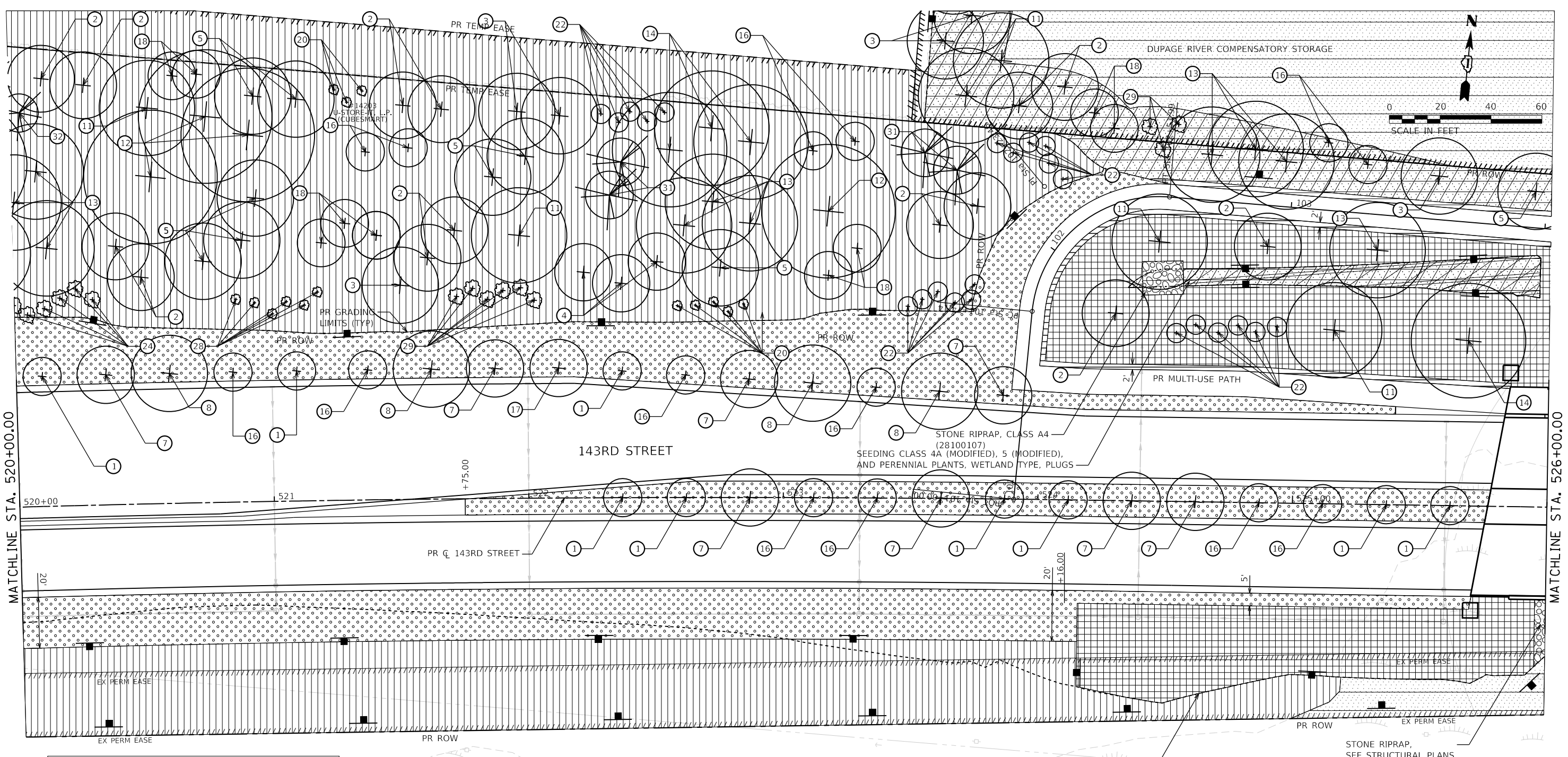
**STATE OF ILLINOIS
 DEPARTMENT OF TRANSPORTATION**

**LANDSCAPING PLAN
 143RD STREET**

SCALE: 1"=20' SHEET 3 OF 30 SHEETS STA. 514+00 TO STA. 520+00

F.A.U. RTE.	SECTION	COUNTY	TOTAL SHEETS	SHEET NO.
0380	06-00040-00-FP	WILL	943	577
CONTRACT NO. 61H34				

ILLINOIS FED. AID PROJECT



- NOTES:**
- SEE SHEET 600 FOR LANDSCAPING OF THE DUPAGE RIVER COMPENSATORY STORAGE AND ACCESS EASEMENT.
 - SEE SHEET 468 FOR INFILTRATION BASIN DETAIL - DUPAGE RIVER INFILTRATION BASIN TYPICAL SECTION.

- LANDSCAPING NOTES:**
- ALL DISTURBED AREAS SHALL BE TREATED WITH EROSION CONTROL BLANKET (SPECIAL) UNLESS OTHERWISE DETAILED.
 - SEE SHEET 44 THRU 64 FOR TREE PLANTING SCHEDULE.
 - SEE PLANT CODE ON SHEET 575.

LANDSCAPING LEGEND

	SEEDING, CLASS 1B		SEEDING, CLASS 4A (MODIFIED) AND 5 (MODIFIED) (FULL APPLICATION OF BOTH CLASSES)		PROPOSED DECIDUOUS TREE		SNAG PLACEMENT (K0028500)
	SEEDING, CLASS 2A		SEEDING, CLASS 4B		PROPOSED EVERGREEN TREE		TREE SPECIAL (XX006570)
	SEEDING, CLASS 3		PERENNIAL PLANTS, WETLAND TYPE, 2" DIAMETER BY 4" DEEP PLUG		PROPOSED SHRUB		
	SEEDING, CLASS 4A		STONE RIPRAP (CLASS SPECIFIED) & FILTER FABRIC		PROPOSED SIGN		
					PROPOSED SIGN PROTECTED RESOURCES, NO MOWING		
					SEE SHEET 607 FOR DETAILS.		



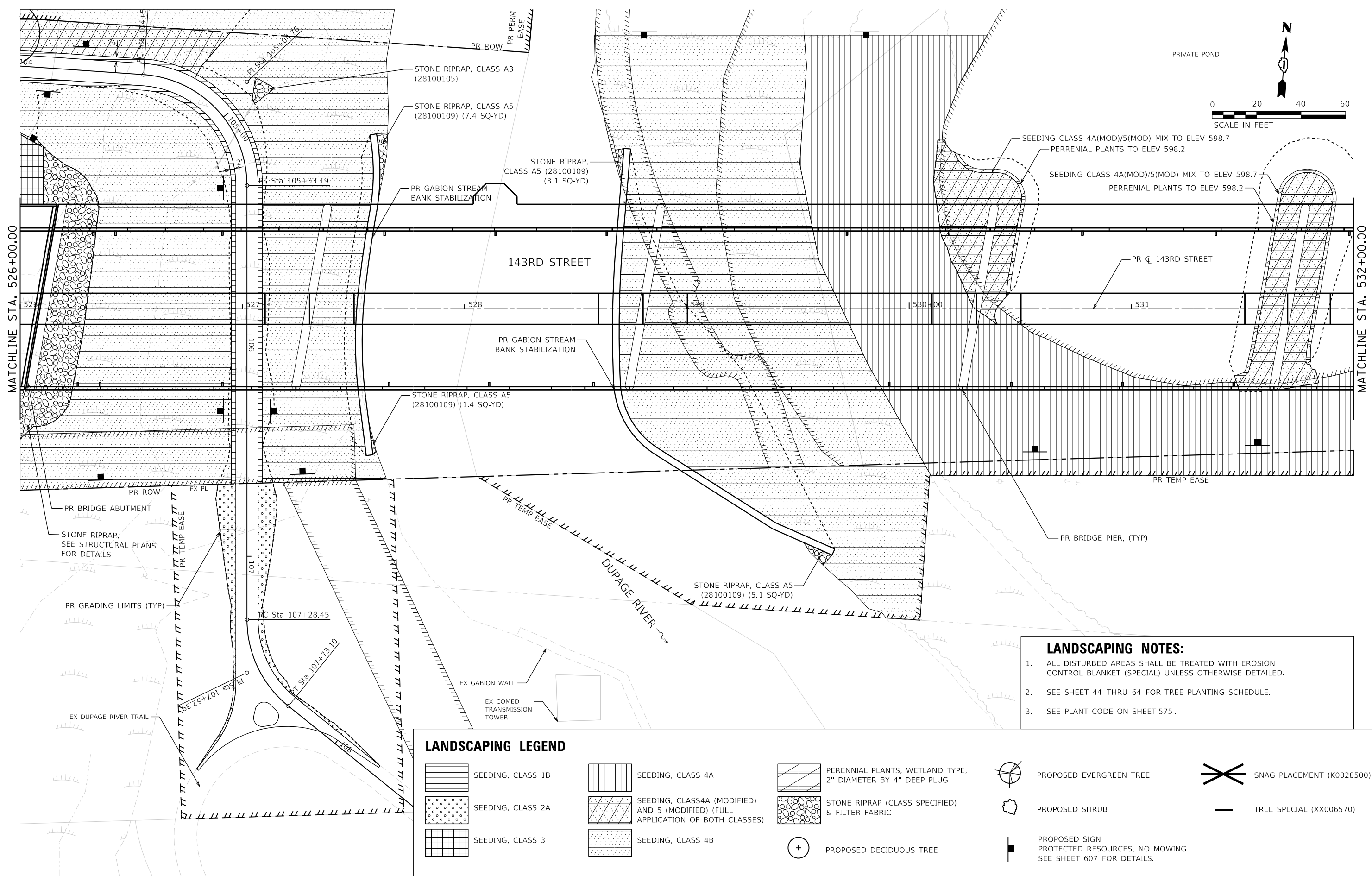
FILE NAME = sht:hdscp-04.dgn	DESIGNED - CMC	REVISED -
MODEL NAME = Default	DRAWN - JJM	REVISED -
PLOT SCALE = 40,0000' / 1in.	CHECKED - CMC	REVISED -
PLOT DATE = 2/20/2024 (04:02:49 AM)	DATE - 09/29/2023	REVISED -

**STATE OF ILLINOIS
DEPARTMENT OF TRANSPORTATION**

**LANDSCAPING PLAN
143RD STREET**










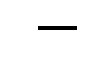





SCALE: 1"=20' SHEET 4 OF 30 SHEETS STA. 520+00 TO STA. 526+00

F.A.U. RTE. 0380	SECTION 06-00040-00-FP	COUNTY WILL	TOTAL SHEETS 943	SHEET NO. 578
ILLINOIS FED. AID PROJECT			CONTRACT NO. 61H34	



- LANDSCAPING NOTES:**
1. ALL DISTURBED AREAS SHALL BE TREATED WITH EROSION CONTROL BLANKET (SPECIAL) UNLESS OTHERWISE DETAILED.
 2. SEE SHEET 44 THRU 64 FOR TREE PLANTING SCHEDULE.
 3. SEE PLANT CODE ON SHEET 575.

LANDSCAPING LEGEND

 SEEDING, CLASS 1B	 SEEDING, CLASS 4A	 PERENNIAL PLANTS, WETLAND TYPE, 2" DIAMETER BY 4" DEEP PLUG	 PROPOSED EVERGREEN TREE	 SNAG PLACEMENT (K0028500)
 SEEDING, CLASS 2A	 SEEDING, CLASS 4A (MODIFIED) AND 5 (MODIFIED) (FULL APPLICATION OF BOTH CLASSES)	 STONE RIPRAP (CLASS SPECIFIED) & FILTER FABRIC	 PROPOSED SHRUB	 TREE SPECIAL (XX006570)
 SEEDING, CLASS 3	 SEEDING, CLASS 4B	 PROPOSED DECIDUOUS TREE	 PROPOSED SIGN	
			 PROTECTED RESOURCES, NO MOWING SEE SHEET 607 FOR DETAILS.	



FILE NAME = sht-landspp-05.dgn
 MODEL NAME = Default
 PLOT SCALE = 40,0000' / 1" =
 PLOT DATE = 2/20/2024 (04:05:50 AM)

DESIGNED - CMC
 DRAWN - JJM
 CHECKED - CMC
 DATE - 09/29/2023

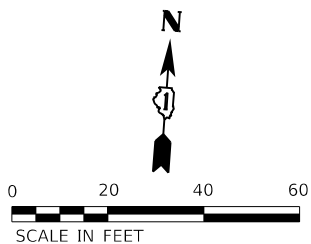
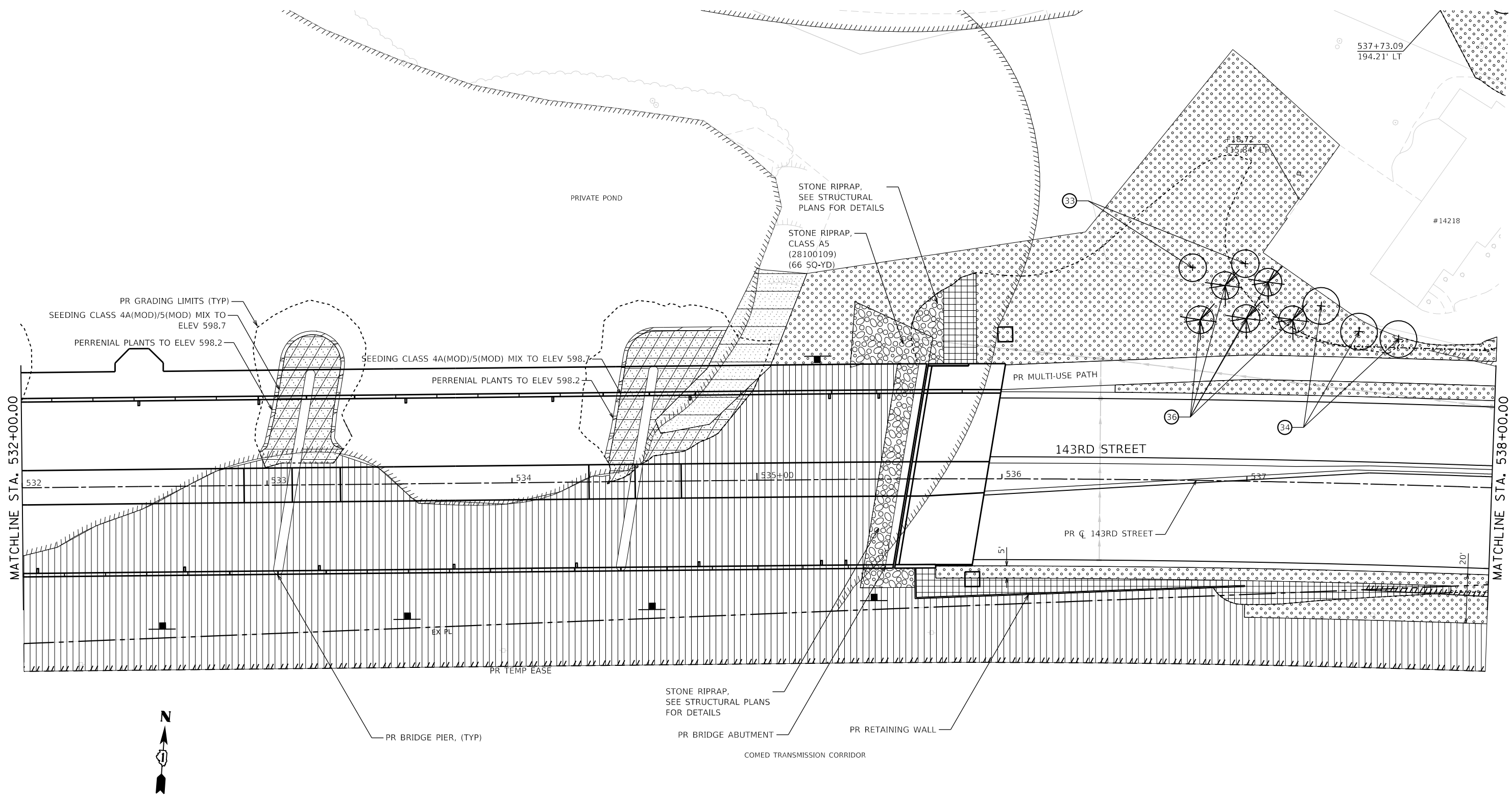
REVISED -
 REVISED -
 REVISED -
 REVISED -

**STATE OF ILLINOIS
 DEPARTMENT OF TRANSPORTATION**

**LANDSCAPING PLAN
 143RD STREET**

SCALE: 1"=20' SHEET 5 OF 30 SHEETS STA. 526+00 TO STA. 532+00

F.A.U. RTE.	SECTION	COUNTY	TOTAL SHEETS	SHEET NO.
0380	06-00040-00-FP	WILL	943	579
CONTRACT NO. 61H34				
ILLINOIS FED. AID PROJECT				



LANDSCAPING NOTES:

- ALL DISTURBED AREAS SHALL BE TREATED WITH EROSION CONTROL BLANKET (SPECIAL) UNLESS OTHERWISE DETAILED.
- SEE SHEET 44 THRU 64 FOR TREE PLANTING SCHEDULE.
- SEE PLANT CODE ON SHEET 575.

LANDSCAPING LEGEND

	SEEDING, CLASS 1B		SEEDING, CLASS 4A		PERENNIAL PLANTS, WETLAND TYPE, 2" DIAMETER BY 4" DEEP PLUG		PROPOSED EVERGREEN TREE		SNAG PLACEMENT (K0028500)
	SEEDING, CLASS 2A		SEEDING, CLASS 4A (MODIFIED) AND 5 (MODIFIED) (FULL APPLICATION OF BOTH CLASSES)		STONE RIPRAP (CLASS SPECIFIED) & FILTER FABRIC		PROPOSED SHRUB		TREE SPECIAL (XX006570)
	SEEDING, CLASS 3		SEEDING, CLASS 4B		PROPOSED DECIDUOUS TREE		PROPOSED SIGN PROTECTED RESOURCES, NO MOWING SEE SHEET 607 FOR DETAILS.		



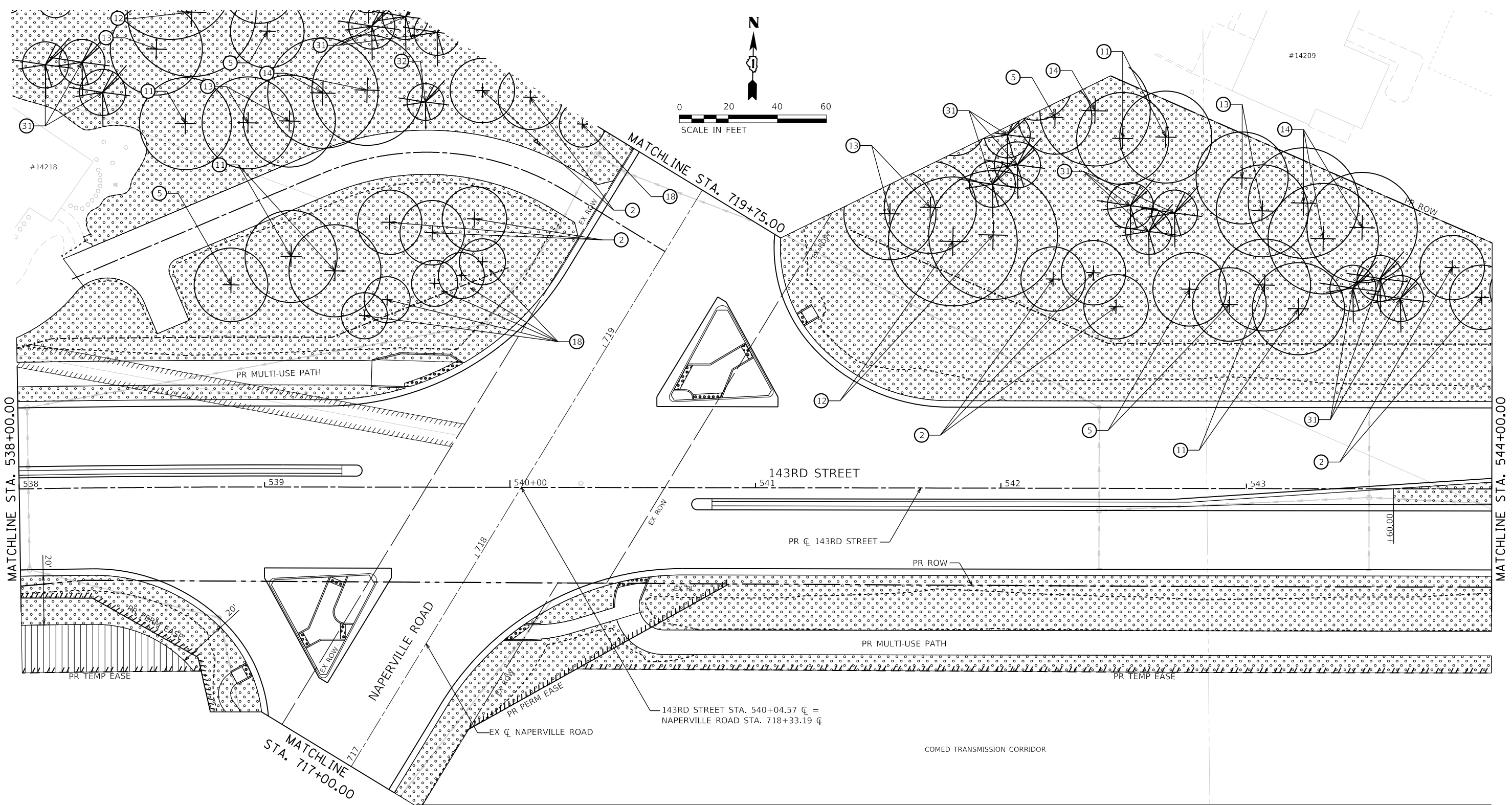
FILE NAME = sht-landsdp-06.dgn	DESIGNED - CMC	REVISED -
MODEL NAME = Default	DRAWN - JJM	REVISED -
PLOT SCALE = 40,0000' / 1in.	CHECKED - CMC	REVISED -
PLOT DATE = 2/20/2024 (04:05:22 AM)	DATE - 09/29/2023	REVISED -

**STATE OF ILLINOIS
DEPARTMENT OF TRANSPORTATION**

**LANDSCAPING PLAN
143RD STREET**

SCALE: 1"=20' SHEET 6 OF 30 SHEETS STA. 532+00 TO STA. 538+00

F.A.U. RTE.	SECTION	COUNTY	TOTAL SHEETS	SHEET NO.
0380	06-00040-00-FP	WILL	943	580
ILLINOIS FED. AID PROJECT			CONTRACT NO. 61H34	



LANDSCAPING NOTES:

1. ALL DISTURBED AREAS SHALL BE TREATED WITH EROSION CONTROL BLANKET (SPECIAL) UNLESS OTHERWISE DETAILED.
2. SEE SHEET 44 THRU 64 FOR TREE PLANTING SCHEDULE.
3. SEE PLANT CODE ON SHEET 575.

LANDSCAPING LEGEND

SEEDING, CLASS 1B	SEEDING, CLASS 4A	PERENNIAL PLANTS, WETLAND TYPE, 2" DIAMETER BY 4" DEEP PLUG	PROPOSED EVERGREEN TREE	SNAG PLACEMENT (K0028500)
SEEDING, CLASS 2A	SEEDING, CLASS4A (MODIFIED) AND 5 (MODIFIED) (FULL APPLICATION OF BOTH CLASSES)	STONE RIPRAP (CLASS SPECIFIED) & FILTER FABRIC	PROPOSED SHRUB	TREE SPECIAL (XX006570)
SEEDING, CLASS 3	SEEDING, CLASS 4B	PROPOSED DECIDUOUS TREE	PROPOSED SIGN PROTECTED RESOURCES, NO MOWING SEE SHEET 607 FOR DETAILS.	



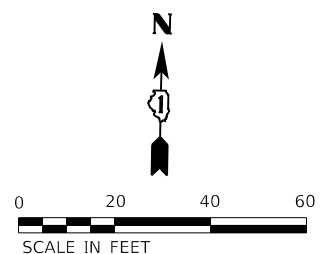
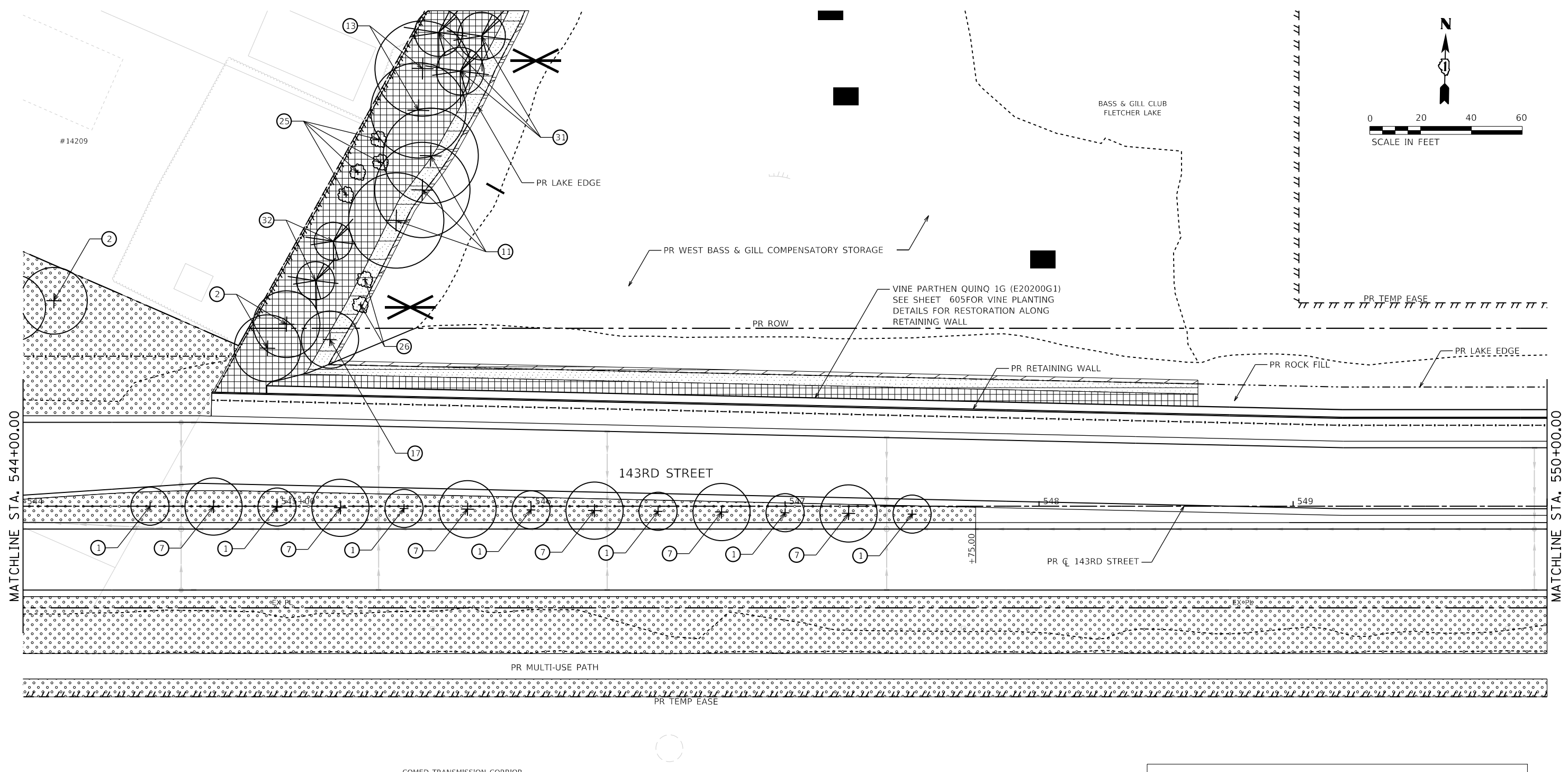
FILE NAME = sht-landscp-07.dgn	DESIGNED - CMC	REVISED -
MODEL NAME = Default	DRAWN - JJM	REVISED -
PLOT SCALE = 40,0000' / 1"	CHECKED - CMC	REVISED -
PLOT DATE = 2/20/2024 (8:40:54 AM)	DATE - 09/29/2023	REVISED -

**STATE OF ILLINOIS
DEPARTMENT OF TRANSPORTATION**

**LANDSCAPING PLAN
143RD STREET**

SCALE: 1"=20' SHEET 7 OF 30 SHEETS STA. 538+00 TO STA. 544+00

F.A.U. RTE.	SECTION	COUNTY	TOTAL SHEETS	SHEET NO.
0380	06-00040-00-FP	WILL	943	581
CONTRACT NO. 61H34			ILLINOIS FED. AID PROJECT	



LANDSCAPING NOTES:

- ALL DISTURBED AREAS SHALL BE TREATED WITH EROSION CONTROL BLANKET (SPECIAL) UNLESS OTHERWISE DETAILED.
- SEE SHEET 44 THRU 64 FOR TREE PLANTING SCHEDULE.
- SEE PLANT CODE ON SHEET 575.

NOTES:

- SEE SHEET 602 FOR LANDSCAPING OF THE WEST BASS & GILL COMPENSATORY STORAGE AND ACCESS EASEMENT.
- SEE SHEET 606 FOR TREES (SPECIAL) AND SNAG PLACEMENT DETAILS.

LANDSCAPING LEGEND					
	SEEDING, CLASS 1B		SEEDING, CLASS 4A		PERENNIAL PLANTS, WETLAND TYPE, 2" DIAMETER BY 4" DEEP PLUG
	SEEDING, CLASS 2A		SEEDING, CLASS 4A (MODIFIED) AND 5 (MODIFIED) (FULL APPLICATION OF BOTH CLASSES)		STONE RIPRAP (CLASS SPECIFIED) & FILTER FABRIC
	SEEDING, CLASS 3		SEEDING, CLASS 4B		PROPOSED DECIDUOUS TREE
					PROPOSED EVERGREEN TREE
					PROPOSED SHRUB
					PROPOSED SIGN PROTECTED RESOURCES, NO MOWING SEE SHEET 607 FOR DETAILS.
					SNAG PLACEMENT (K0028500)
					TREE SPECIAL (XX006570)

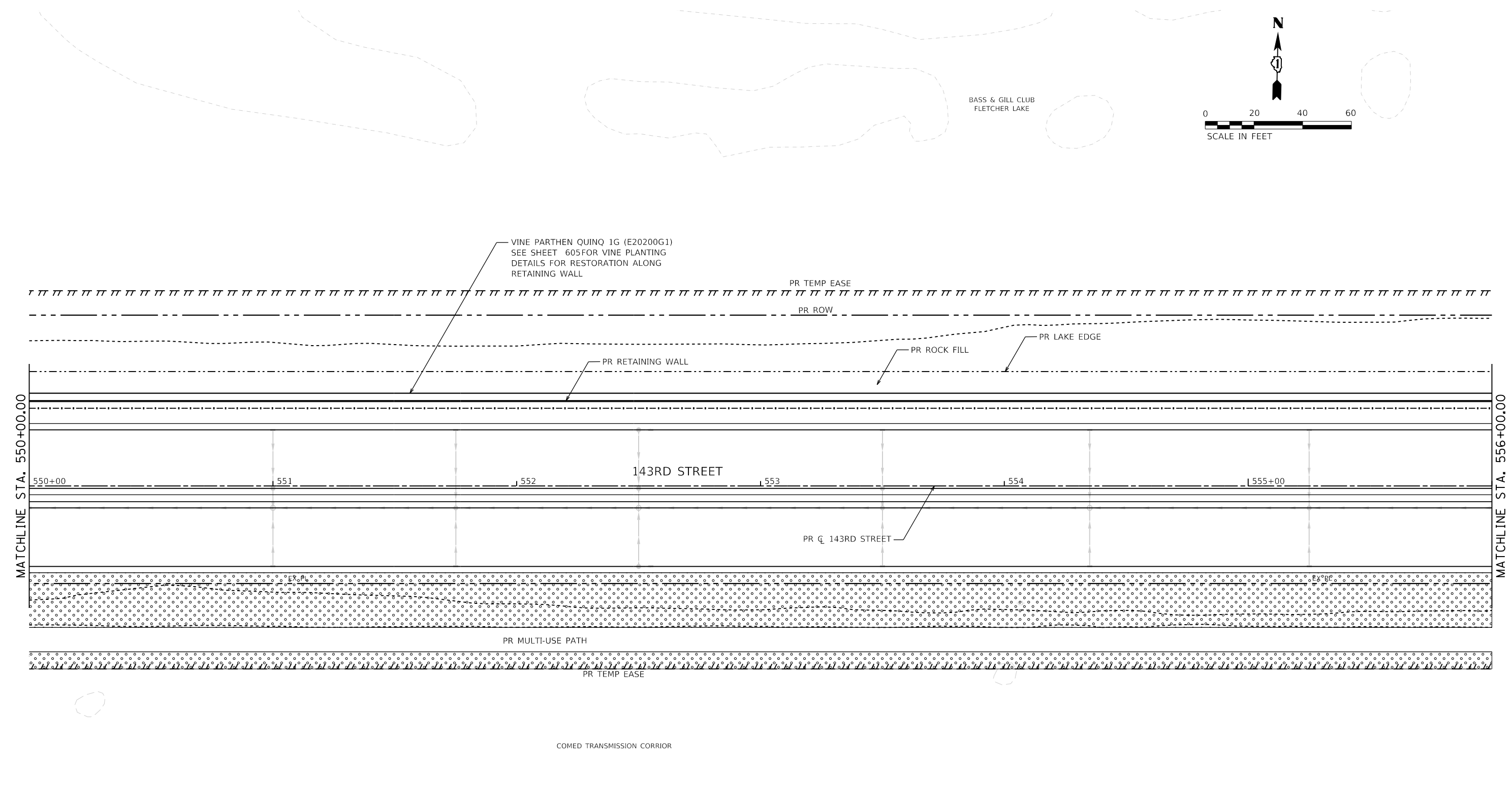
	FILE NAME = shi-hdscp-08.dgn	DESIGNED - CMC	REVISED -
	MODEL NAME = Default	DRAWN - JJM	REVISED -
	PLOT SCALE = 40,0000' / 1"	CHECKED - CMC	REVISED -
	PLOT DATE = 2/20/2024 (8:40:57 AM)	DATE - 09/29/2023	REVISED -

**STATE OF ILLINOIS
 DEPARTMENT OF TRANSPORTATION**

**LANDSCAPING PLAN
 143RD STREET**

SCALE: 1"=20' SHEET 8 OF 30 SHEETS STA. 544+00 TO STA. 550+00

F.A.U. RTE.	SECTION	COUNTY	TOTAL SHEETS	SHEET NO.
0380	06-00040-00-FP	WILL	943	582
CONTRACT NO. 61H34			ILLINOIS FED. AID PROJECT	



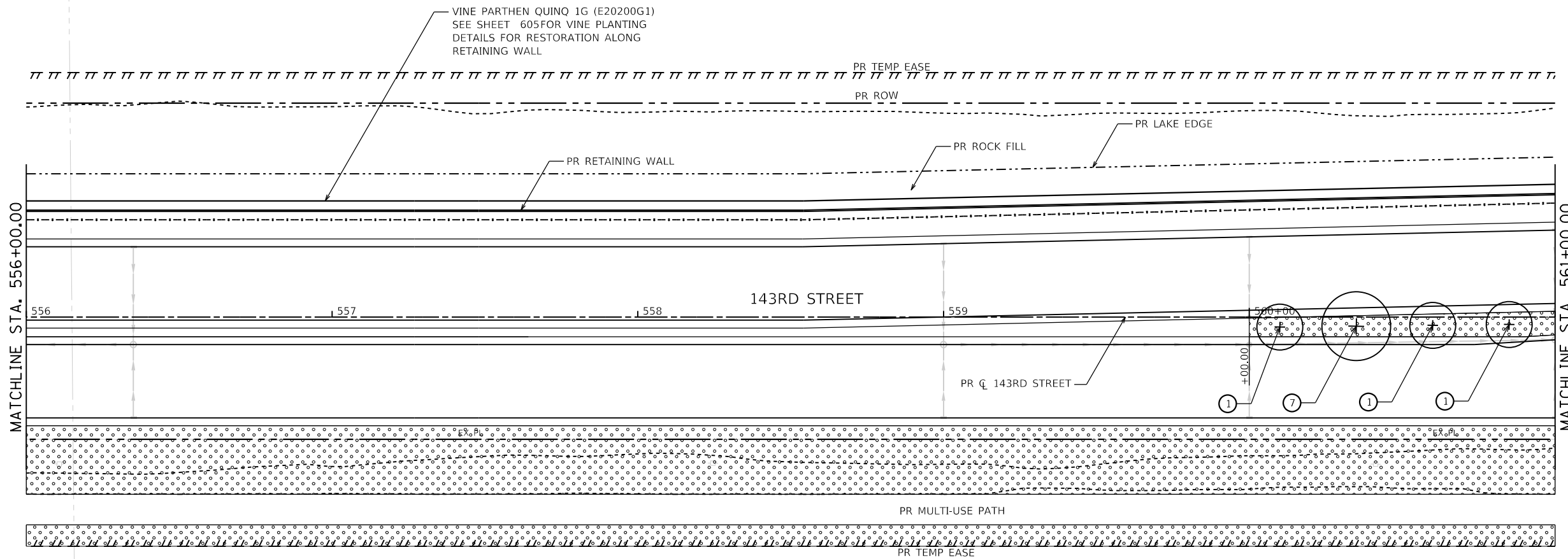
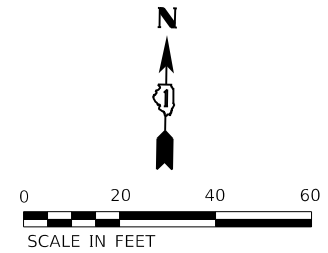
LANDSCAPING NOTES:

1. ALL DISTURBED AREAS SHALL BE TREATED WITH EROSION CONTROL BLANKET (SPECIAL) UNLESS OTHERWISE DETAILED.
2. SEE SHEET 44 THRU 64 FOR TREE PLANTING SCHEDULE.
3. SEE PLANT CODE ON SHEET 575.

LANDSCAPING LEGEND

	SEEDING, CLASS 1B		SEEDING, CLASS 4A		PERENNIAL PLANTS, WETLAND TYPE, 2" DIAMETER BY 4" DEEP PLUG		PROPOSED EVERGREEN TREE		SNAG PLACEMENT (K0028500)
	SEEDING, CLASS 2A		SEEDING, CLASS 4A (MODIFIED) AND 5 (MODIFIED) (FULL APPLICATION OF BOTH CLASSES)		STONE RIPRAP (CLASS SPECIFIED) & FILTER FABRIC		PROPOSED SHRUB		TREE SPECIAL (XX006570)
	SEEDING, CLASS 3		SEEDING, CLASS 4B		PROPOSED DECIDUOUS TREE		PROPOSED SIGN		
							PROTECTED RESOURCES, NO MOWING SEE SHEET 607 FOR DETAILS.		

BASS & GILL CLUB
FLETCHER LAKE



LANDSCAPING NOTES:

1. ALL DISTURBED AREAS SHALL BE TREATED WITH EROSION CONTROL BLANKET (SPECIAL) UNLESS OTHERWISE DETAILED.
2. SEE SHEET 44 THRU 64 FOR TREE PLANTING SCHEDULE.
3. SEE PLANT CODE ON SHEET 575.

COMED TRANSMISSION CORRIDOR

LANDSCAPING LEGEND



SEEDING, CLASS 1B



SEEDING, CLASS 4A



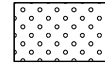
PERENNIAL PLANTS, WETLAND TYPE,
2" DIAMETER BY 4" DEEP PLUG



PROPOSED EVERGREEN TREE



SNAG PLACEMENT (K0028500)



SEEDING, CLASS 2A



SEEDING, CLASS 4A (MODIFIED)
AND 5 (MODIFIED) (FULL
APPLICATION OF BOTH CLASSES)



STONE RIPRAP (CLASS SPECIFIED)
& FILTER FABRIC



PROPOSED SHRUB



TREE SPECIAL (XX006570)



SEEDING, CLASS 3



SEEDING, CLASS 4B



PROPOSED DECIDUOUS TREE



PROPOSED SIGN
PROTECTED RESOURCES, NO MOWING
SEE SHEET 607 FOR DETAILS.

EX COMED
TRANSMISSION
TOWER



License No. 184-00613 © copyright CMT, Inc.

FILE NAME = sht-landscp-10.dgn	DESIGNED - CMC	REVISED -
MODEL NAME = Default	DRAWN - JJM	REVISED -
PLOT SCALE = 40,0000' / 1" =	CHECKED - CMC	REVISED -
PLOT DATE = 2/20/2024 (R41:00 AM)	DATE - 09/29/2023	REVISED -

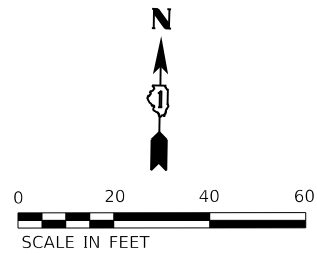
DESIGNED - CMC	REVISED -
DRAWN - JJM	REVISED -
CHECKED - CMC	REVISED -
DATE - 09/29/2023	REVISED -

STATE OF ILLINOIS
DEPARTMENT OF TRANSPORTATION

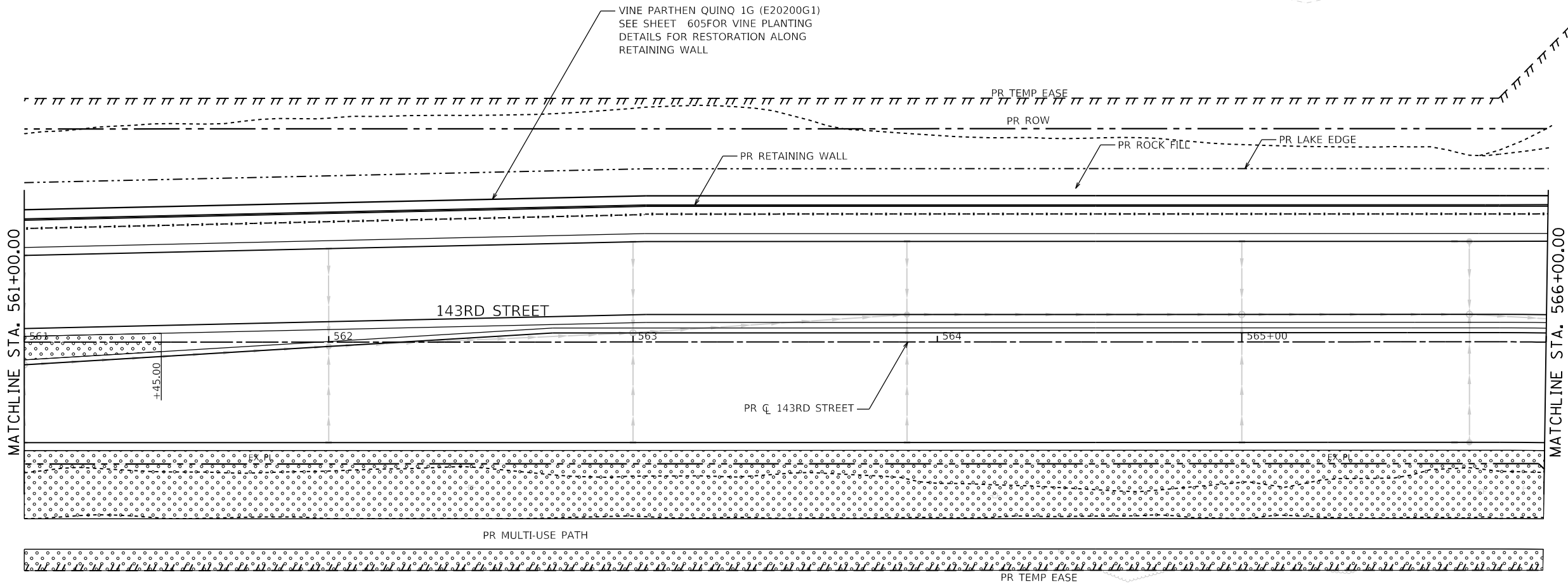
LANDSCAPING PLAN
143RD STREET

SCALE: 1"=20' SHEET 10 OF 30 SHEETS STA. 556+00 TO STA. 561+00

F.A.U. RTE.	SECTION	COUNTY	TOTAL SHEETS	SHEET NO.
0380	06-00040-00-FP	WILL	943	584
CONTRACT NO. 61H34			ILLINOIS FED. AID PROJECT	



BASS & GILL CLUB
FLETCHER LAKE



LANDSCAPING NOTES:

1. ALL DISTURBED AREAS SHALL BE TREATED WITH EROSION CONTROL BLANKET (SPECIAL) UNLESS OTHERWISE DETAILED.
2. SEE SHEET 44 THRU 64 FOR TREE PLANTING SCHEDULE.
3. SEE PLANT CODE ON SHEET 575 .

LANDSCAPING LEGEND

	SEEDING, CLASS 1B		SEEDING, CLASS 4A		PERENNIAL PLANTS, WETLAND TYPE, 2" DIAMETER BY 4" DEEP PLUG		PROPOSED EVERGREEN TREE		SNAG PLACEMENT (K0028500)
	SEEDING, CLASS 2A		SEEDING, CLASS4A (MODIFIED) AND 5 (MODIFIED) (FULL APPLICATION OF BOTH CLASSES)		STONE RIPRAP (CLASS SPECIFIED) & FILTER FABRIC		PROPOSED SHRUB		TREE SPECIAL (XX006570)
	SEEDING, CLASS 3		SEEDING, CLASS 4B		PROPOSED DECIDUOUS TREE		PROPOSED SIGN PROTECTED RESOURCES, NO MOWING SEE SHEET 607 FOR DETAILS.		

COMED TRANSMISSION CORRIOR

EX COMED
TRANSMISSION
TOWER



FILE NAME = sht-landsdp-11.dgn
MODEL NAME = Default
PLOT SCALE = 40,0000' / 1in.
PLOT DATE = 2/20/2024 (04:10:11 AM)

DESIGNED - CMC
DRAWN - JJM
CHECKED - CMC
DATE - 09/29/2023

REVISED -
REVISED -
REVISED -
REVISED -

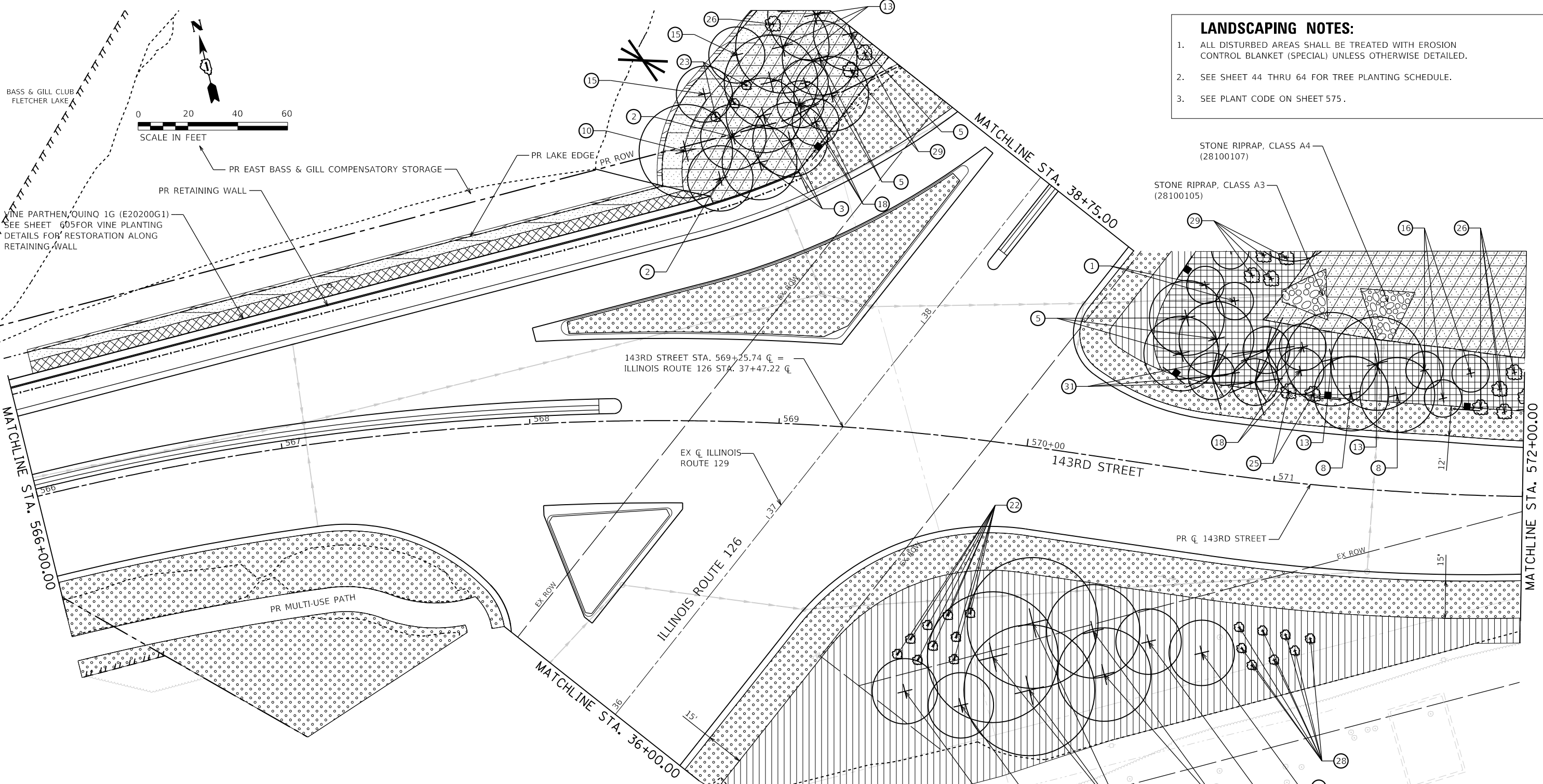
STATE OF ILLINOIS
DEPARTMENT OF TRANSPORTATION

LANDSCAPING PLAN
143RD STREET

SCALE: 1"=20' SHEET 11 OF 30 SHEETS STA. 561+00 TO STA. 566+00

F.A.U. RTE.	SECTION	COUNTY	TOTAL SHEETS	SHEET NO.
0380	06-00040-00-FP	WILL	943	585
CONTRACT NO. 61H34			ILLINOIS FED. AID PROJECT	

PLOT TABLE
PLOT DRIVER
= Plainfield_Landscaping.dwg
= plotnlayers\$working



- LANDSCAPING NOTES:**
1. ALL DISTURBED AREAS SHALL BE TREATED WITH EROSION CONTROL BLANKET (SPECIAL) UNLESS OTHERWISE DETAILED.
 2. SEE SHEET 44 THRU 64 FOR TREE PLANTING SCHEDULE.
 3. SEE PLANT CODE ON SHEET 575.

LANDSCAPING LEGEND

	SEEDING, CLASS 1B		SEEDING, CLASS 4A (MODIFIED) AND 5 (MODIFIED) (FULL APPLICATION OF BOTH CLASSES)		PROPOSED DECIDUOUS TREE		SNAG PLACEMENT (K0028500)
	SEEDING, CLASS 2A		SEEDING, CLASS 4B		PROPOSED EVERGREEN TREE		TREE SPECIAL (XX006570)
	SEEDING, CLASS 3		PERENNIAL PLANTS, WETLAND TYPE, 2" DIAMETER BY 4" DEEP PLUG		PROPOSED SHRUB		
	SEEDING, CLASS 4A		STONE RIPRAP (CLASS SPECIFIED) & FILTER FABRIC		PROPOSED SIGN PROTECTED RESOURCES, NO MOWING SEE SHEET 607 FOR DETAILS.		

- NOTES:**
1. SEE SHEET 603 FOR LANDSCAPING OF THE EAST BASS & GILL COMPENSATORY STORAGE AND ACCESS EASEMENT.
 2. SEE SHEET 604 FOR LANDSCAPING OF THE NORTHEAST CORNER OF ILLINOIS ROUTE 126 & 143RD STREET.
 3. SEE SHEET 469 FOR INFILTRATION BASIN DETAIL - LILY CACHE INFILTRATION BASIN TYPICAL SECTION.
 4. SEE SHEET 606 FOR TREES (SPECIAL) AND SNAG PLACEMENT DETAILS

DIRECTORY
USER NAME
= L:\Plainfield\1602420240_143rdDrawRoadway\CADD_Sheets\
= Zach_Edwards



FILE NAME = shi-landspp-12.dgn	DESIGNED - CMC	REVISED -
MODEL NAME = Default	DRAWN - JJM	REVISED -
PLOT SCALE = 40,0000' / 1" =	CHECKED - CMC	REVISED -
PLOT DATE = 2/20/2024 (04:10:02 AM)	DATE - 09/29/2023	REVISED -

**STATE OF ILLINOIS
DEPARTMENT OF TRANSPORTATION**

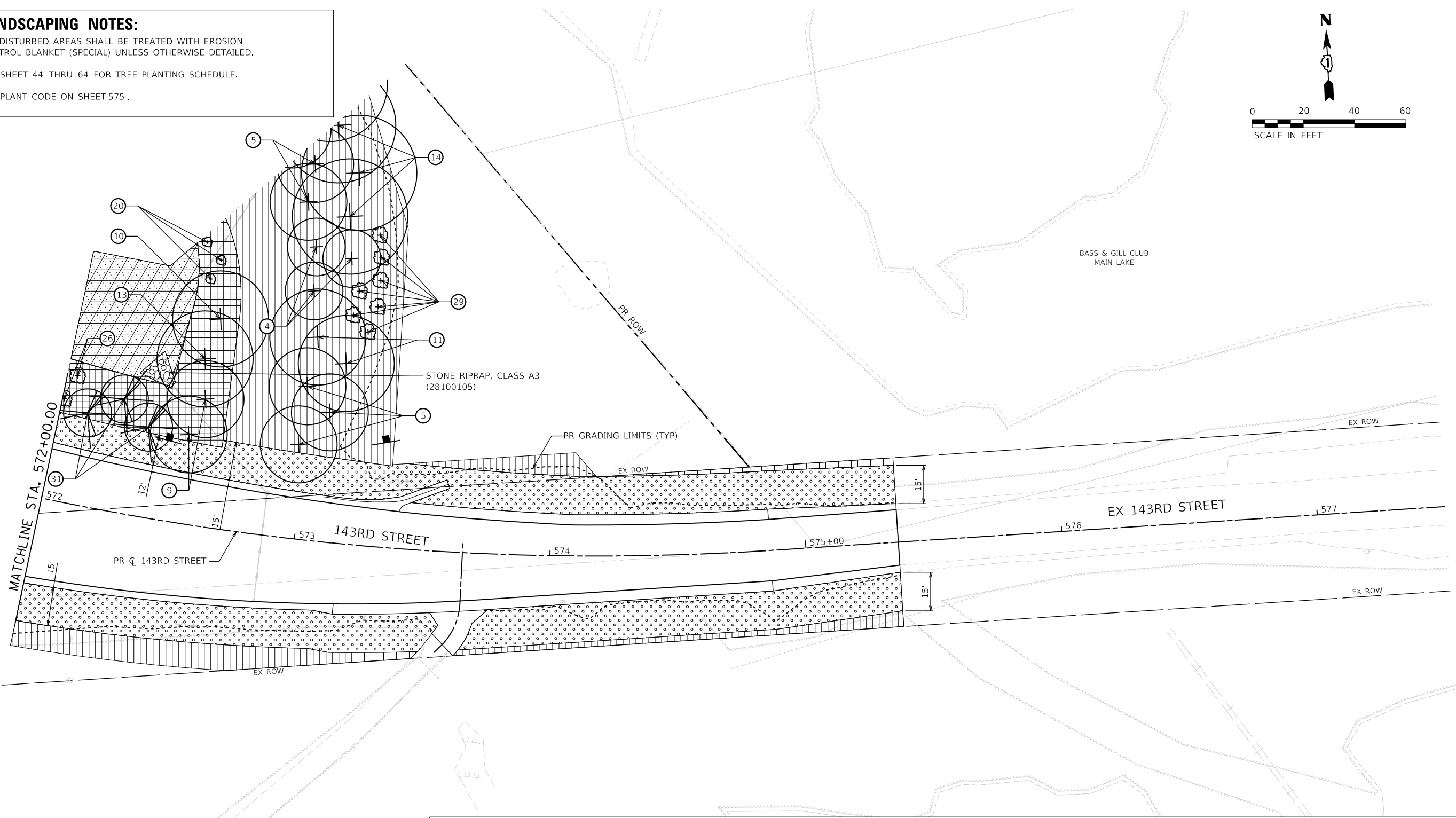
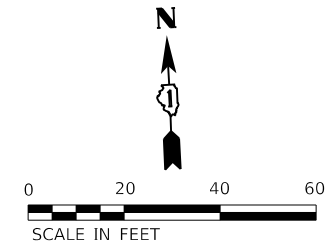
**LANDSCAPING PLAN
143RD STREET**

SCALE: 1"=20' SHEET 12 OF 30 SHEETS STA. 566+00 TO STA. 572+00

F.A.U. RTE.	SECTION	COUNTY	TOTAL SHEETS	SHEET NO.
0380	06-00040-00-FP	WILL	943	586
CONTRACT NO. 61H34				
ILLINOIS FED. AID PROJECT				

LANDSCAPING NOTES:

1. ALL DISTURBED AREAS SHALL BE TREATED WITH EROSION CONTROL BLANKET (SPECIAL) UNLESS OTHERWISE DETAILED.
2. SEE SHEET 44 THRU 64 FOR TREE PLANTING SCHEDULE.
3. SEE PLANT CODE ON SHEET 575.



LANDSCAPING LEGEND

	SEEDING, CLASS 1B		SEEDING, CLASS 4A		PERENNIAL PLANTS, WETLAND TYPE, 2" DIAMETER BY 4" DEEP PLUG		PROPOSED EVERGREEN TREE		SNAG PLACEMENT (K0028500)
	SEEDING, CLASS 2A		SEEDING, CLASS 4A (MODIFIED) AND 5 (MODIFIED) (FULL APPLICATION OF BOTH CLASSES)		STONE RIPRAP (CLASS SPECIFIED) & FILTER FABRIC		PROPOSED SHRUB		TREE SPECIAL (XX006570)
	SEEDING, CLASS 3		SEEDING, CLASS 4B		PROPOSED DECIDUOUS TREE		PROPOSED SIGN PROTECTED RESOURCES, NO MOWING SEE SHEET 607 FOR DETAILS.		



FILE NAME = sht-landscp-13.dgn	DESIGNED - CMC	REVISED -
MODEL NAME = Default	DRAWN - JJM	REVISED -
PLOT SCALE = 40,0000' / 1"	CHECKED - CMC	REVISED -
PLOT DATE = 2/20/2024 (04:10:4 AM)	DATE - 09/29/2023	REVISED -

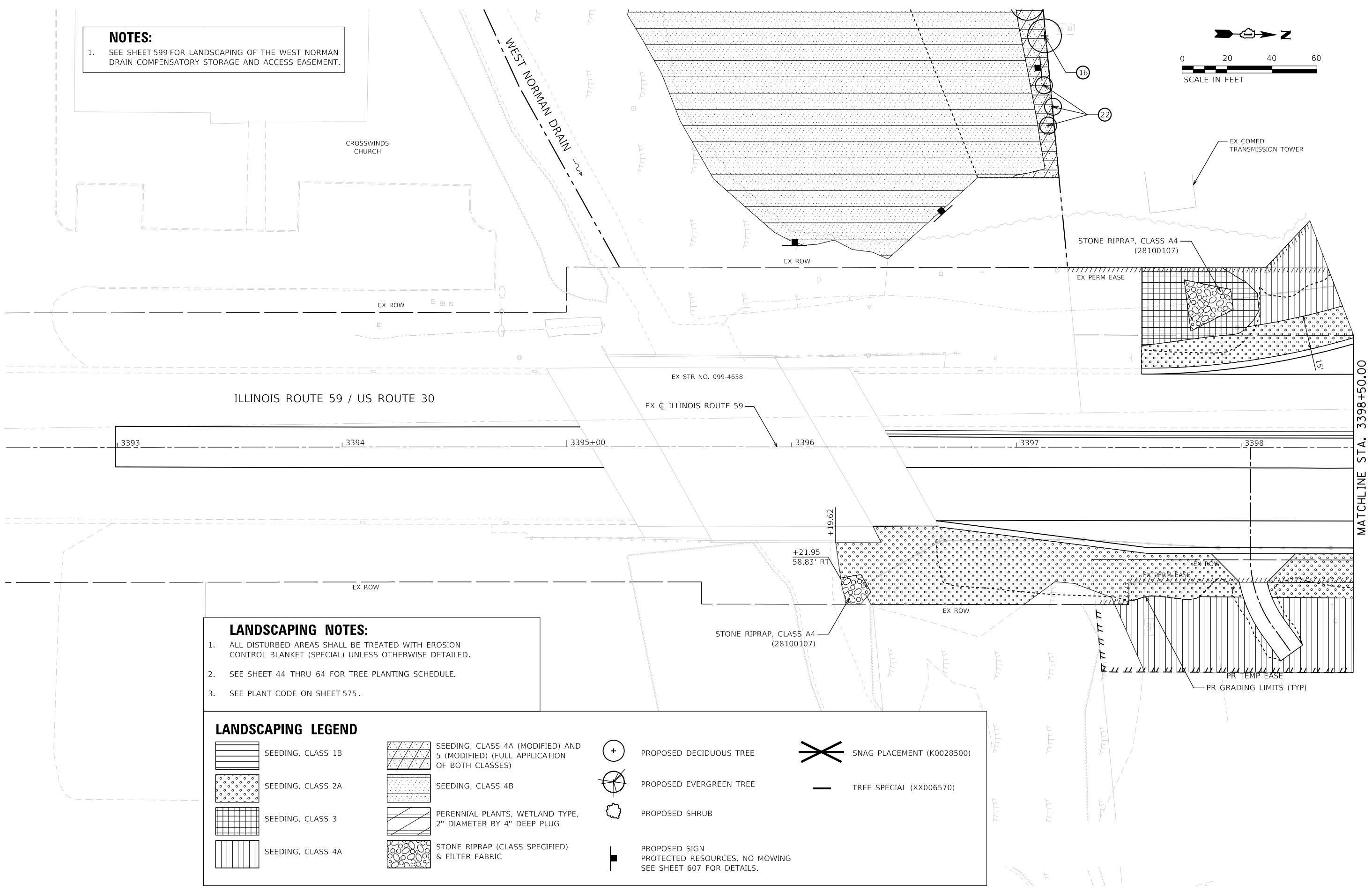
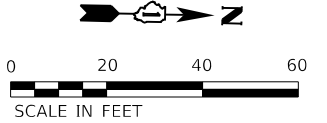
**STATE OF ILLINOIS
 DEPARTMENT OF TRANSPORTATION**

**LANDSCAPING PLAN
 143RD STREET**

SCALE: 1"=20' SHEET 13 OF 30 SHEETS STA. 572+00 TO STA. 577+50

F.A.U. RTE.	SECTION	COUNTY	TOTAL SHEETS	SHEET NO.
0380	06-00040-00-FP	WILL	943	587
ILLINOIS FED. AID PROJECT			CONTRACT NO. 61H34	

NOTES:
1. SEE SHEET 599 FOR LANDSCAPING OF THE WEST NORMAN DRAIN COMPENSATORY STORAGE AND ACCESS EASEMENT.



LANDSCAPING NOTES:

- ALL DISTURBED AREAS SHALL BE TREATED WITH EROSION CONTROL BLANKET (SPECIAL) UNLESS OTHERWISE DETAILED.
- SEE SHEET 44 THRU 64 FOR TREE PLANTING SCHEDULE.
- SEE PLANT CODE ON SHEET 575.

LANDSCAPING LEGEND

	SEEDING, CLASS 1B		SEEDING, CLASS 4A (MODIFIED) AND 5 (MODIFIED) (FULL APPLICATION OF BOTH CLASSES)		PROPOSED DECIDUOUS TREE		SNAG PLACEMENT (K0028500)
	SEEDING, CLASS 2A		SEEDING, CLASS 4B		PROPOSED EVERGREEN TREE		TREE SPECIAL (XX006570)
	SEEDING, CLASS 3		PERENNIAL PLANTS, WETLAND TYPE, 2" DIAMETER BY 4" DEEP PLUG		PROPOSED SHRUB		
	SEEDING, CLASS 4A		STONE RIPRAP (CLASS SPECIFIED) & FILTER FABRIC		PROPOSED SIGN		
					PROTECTED RESOURCES, NO MOWING		SEE SHEET 607 FOR DETAILS.

	FILE NAME = sht-landsdp-14.dgn	DESIGNED - CMC	REVISED -
	MODEL NAME = Default	DRAWN - JJM	REVISED -
	PLOT SCALE = 40,0000' / 1"	CHECKED - CMC	REVISED -
	PLOT DATE = 2/20/2024 (04:10:55 AM)	DATE - 09/29/2023	REVISED -

**STATE OF ILLINOIS
DEPARTMENT OF TRANSPORTATION**

**LANDSCAPING PLAN
ILLINOIS ROUTE 59**

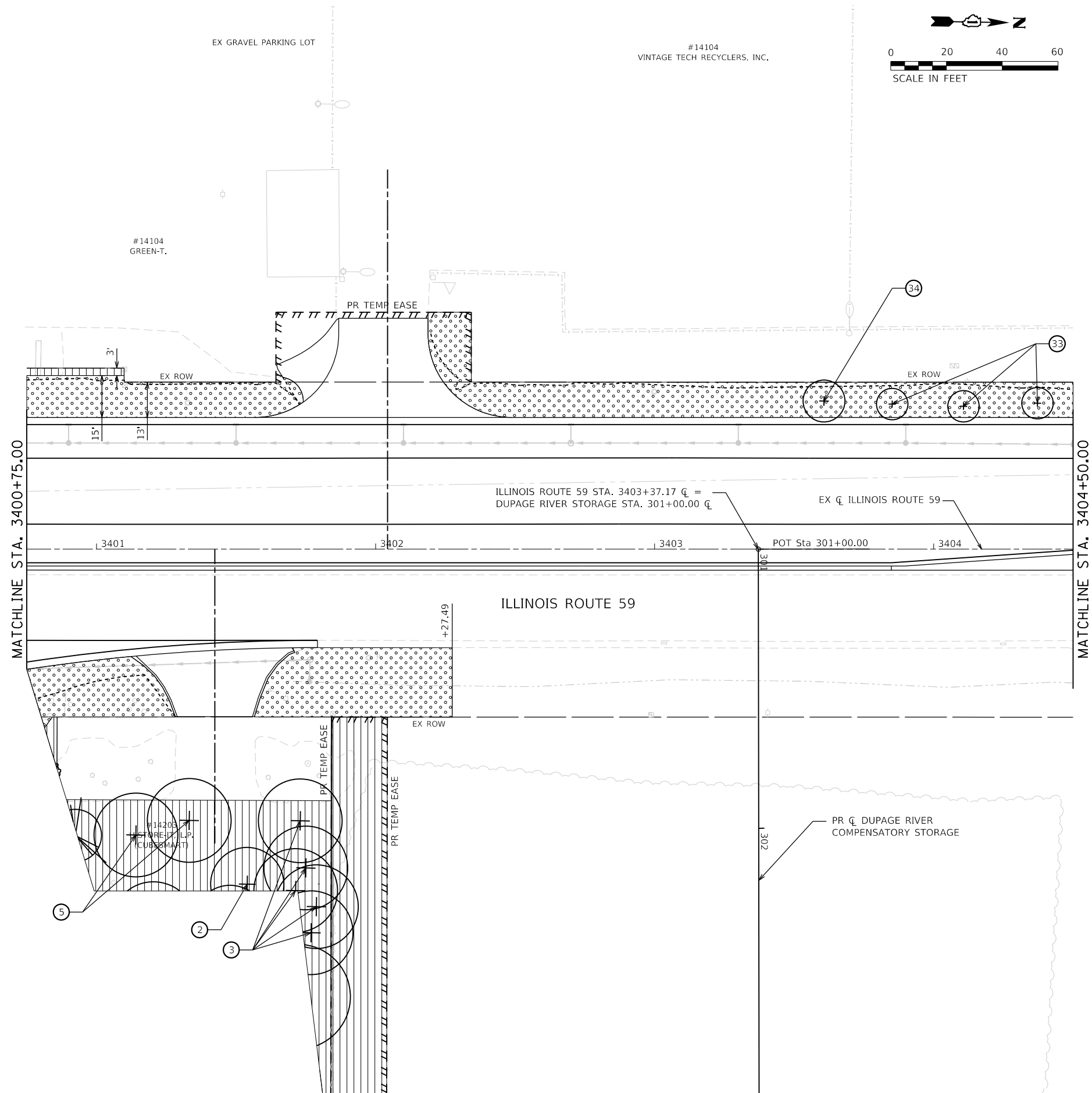
SCALE: 1"=20' SHEET 14 OF 30 SHEETS STA. 3392+50 TO STA. 3398+50

F.A.U. RTE.	SECTION	COUNTY	TOTAL SHEETS	SHEET NO.
0380	06-00040-00-FP	WILL	943	588
CONTRACT NO. 61H34			ILLINOIS FED. AID PROJECT	

MATCHLINE STA. 3398+50.00

LANDSCAPING LEGEND	
	SEEDING, CLASS 1B
	SEEDING, CLASS 2A
	SEEDING, CLASS 3
	SEEDING, CLASS 4A
	SEEDING, CLASS 4A (MODIFIED) AND 5 (MODIFIED) (FULL APPLICATION OF BOTH CLASSES)
	SEEDING, CLASS 4B
	PERENNIAL PLANTS, WETLAND TYPE, 2" DIAMETER BY 4" DEEP PLUG
	STONE RIPRAP (CLASS SPECIFIED) & FILTER FABRIC
	PROPOSED DECIDUOUS TREE
	PROPOSED EVERGREEN TREE
	PROPOSED SHRUB
	PROPOSED SIGN
	PROTECTED RESOURCES, NO MOWING SEE SHEET 607 FOR DETAILS.
	SNAG PLACEMENT (K0028500)
	TREE SPECIAL (XX006570)

- LANDSCAPING NOTES:**
- ALL DISTURBED AREAS SHALL BE TREATED WITH EROSION CONTROL BLANKET (SPECIAL) UNLESS OTHERWISE DETAILED.
 - SEE SHEET 44 THRU 64 FOR TREE PLANTING SCHEDULE.
 - SEE PLANT CODE ON SHEET 575 .



FILE NAME = sht-landscp-15.dgn
 MODEL NAME = Default
 PLOT SCALE = 40,0000' / 1in.
 PLOT DATE = 2/20/2024 (04:10:07 AM)

DESIGNED - CMC
 DRAWN - JJM
 CHECKED - CMC
 DATE - 09/29/2023

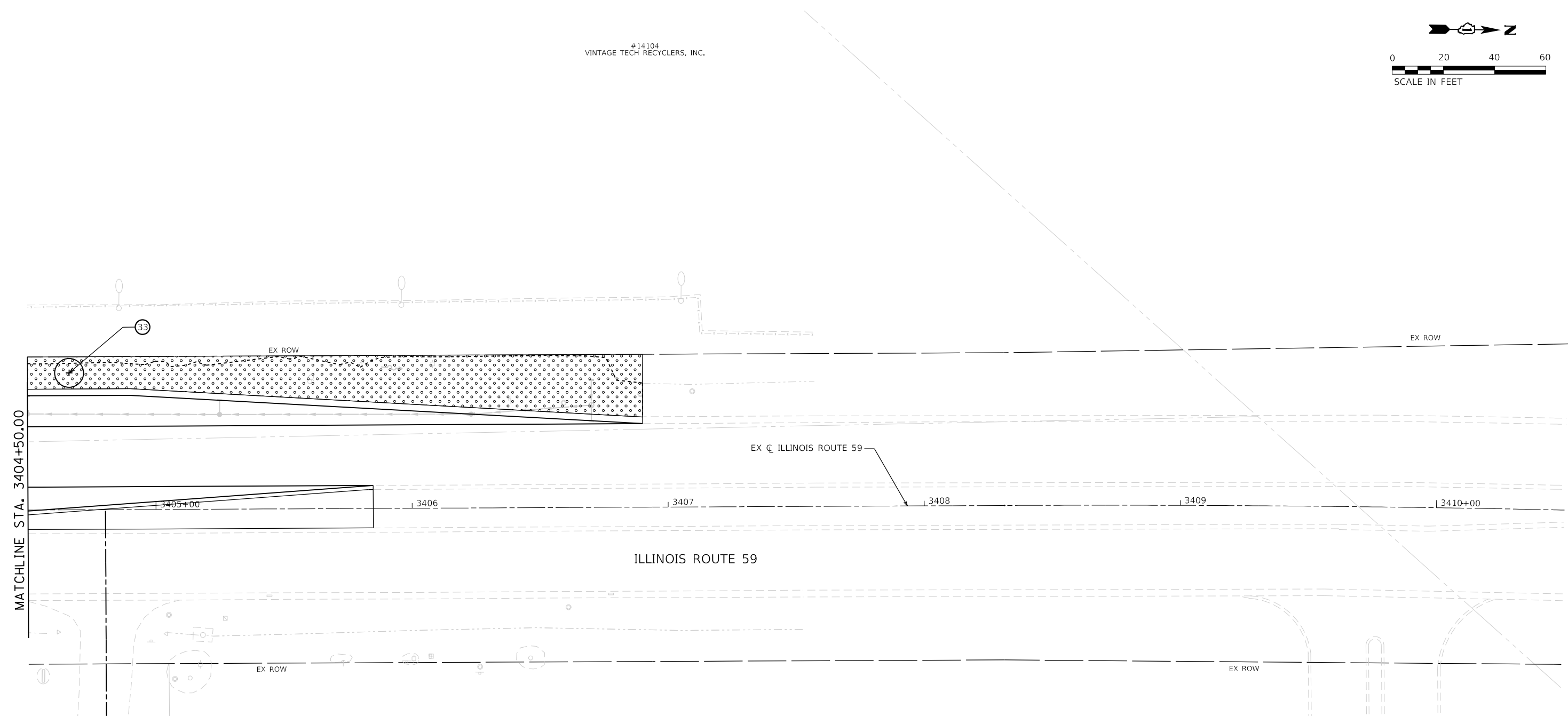
REVISED -
 REVISED -
 REVISED -
 REVISED -

STATE OF ILLINOIS
 DEPARTMENT OF TRANSPORTATION

LANDSCAPING PLAN
 ILLINOIS ROUTE 59

SCALE: 1"=20' SHEET 15 OF 30 SHEETS STA. 3400+75 TO STA. 3404+50

F.A.U. RTE.	SECTION	COUNTY	TOTAL SHEETS	SHEET NO.
0380	06-00040-00-FP	WILL	943	589
CONTRACT NO. 61H34				
ILLINOIS FED. AID PROJECT				



- LANDSCAPING NOTES:**
- ALL DISTURBED AREAS SHALL BE TREATED WITH EROSION CONTROL BLANKET (SPECIAL) UNLESS OTHERWISE DETAILED.
 - SEE SHEET 44 THRU 64 FOR TREE PLANTING SCHEDULE.
 - SEE PLANT CODE ON SHEET 575.

LANDSCAPING LEGEND

SEEDING, CLASS 1B	SEEDING, CLASS 4A	PERENNIAL PLANTS, WETLAND TYPE, 2" DIAMETER BY 4" DEEP PLUG	PROPOSED EVERGREEN TREE	SNAG PLACEMENT (K0028500)
SEEDING, CLASS 2A	SEEDING, CLASS 4A (MODIFIED) AND 5 (MODIFIED) (FULL APPLICATION OF BOTH CLASSES)	STONE RIPRAP (CLASS SPECIFIED) & FILTER FABRIC	PROPOSED SHRUB	TREE SPECIAL (XX006570)
SEEDING, CLASS 3	SEEDING, CLASS 4B	PROPOSED DECIDUOUS TREE	PROPOSED SIGN	PROTECTED RESOURCES, NO MOWING SEE SHEET 607 FOR DETAILS.

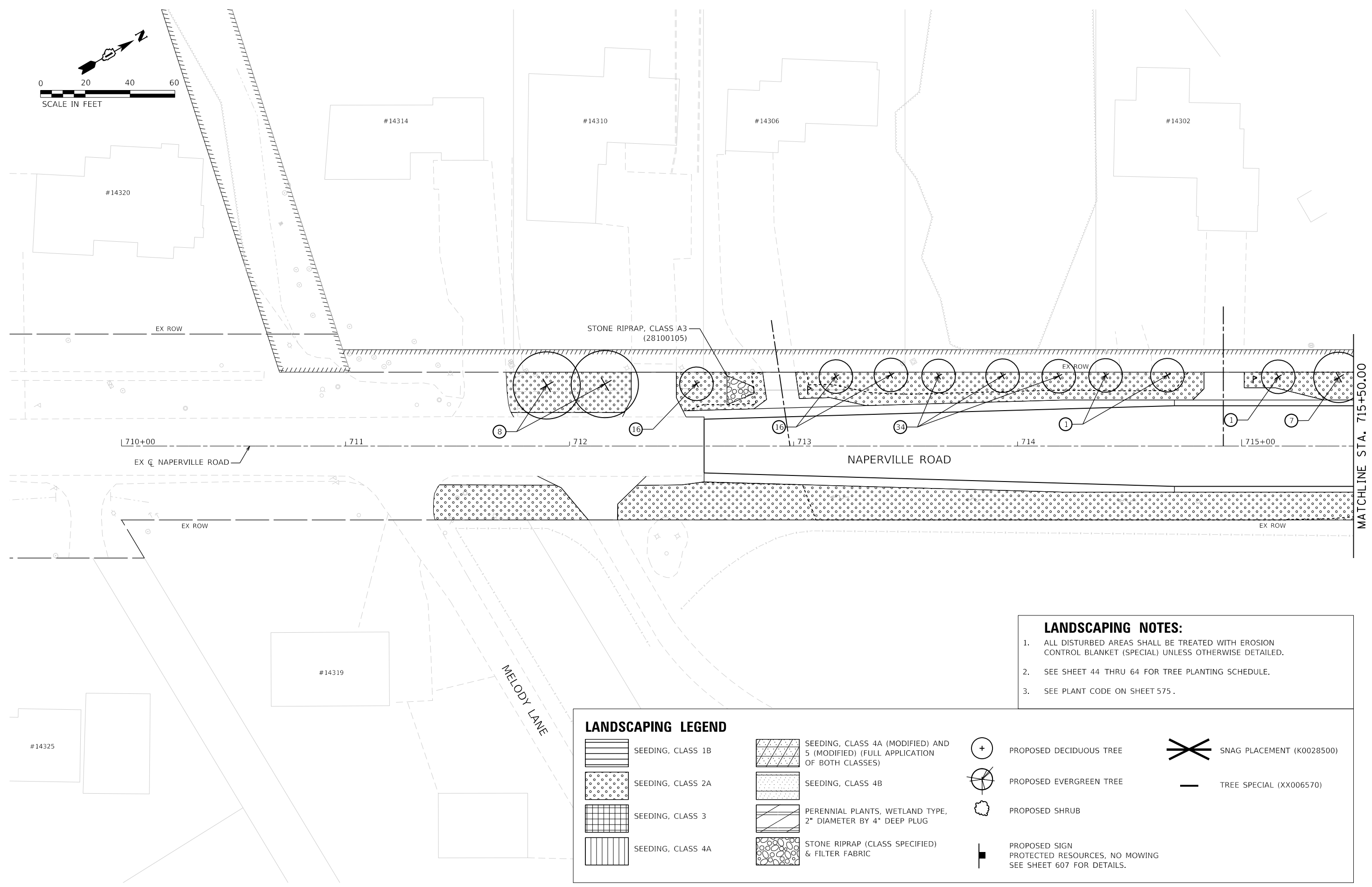
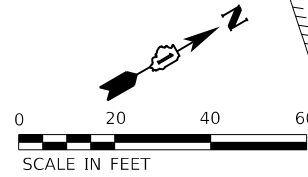
	FILE NAME = sht-ldscp-16.dgn	DESIGNED - CMC	REVISED -
	MODEL NAME = Default	DRAWN - JJM	REVISED -
	PLOT SCALE = 40,0000' / 1"	CHECKED - CMC	REVISED -
	PLOT DATE = 2/20/2024 (04:108 AM)	DATE - 09/29/2023	REVISED -

**STATE OF ILLINOIS
DEPARTMENT OF TRANSPORTATION**

**LANDSCAPING PLAN
ILLINOIS ROUTE 59**

SCALE: 1"=20' SHEET 16 OF 30 SHEETS STA. 3404+50 TO STA. 3410+50

F.A.U. RTE.	SECTION	COUNTY	TOTAL SHEETS	SHEET NO.
0380	06-00040-00-FP	WILL	943	590
				CONTRACT NO. 61H34
ILLINOIS FED. AID PROJECT				



LANDSCAPING NOTES:

1. ALL DISTURBED AREAS SHALL BE TREATED WITH EROSION CONTROL BLANKET (SPECIAL) UNLESS OTHERWISE DETAILED.
2. SEE SHEET 44 THRU 64 FOR TREE PLANTING SCHEDULE.
3. SEE PLANT CODE ON SHEET 575 .

LANDSCAPING LEGEND

	SEEDING, CLASS 1B		SEEDING, CLASS 4A (MODIFIED) AND 5 (MODIFIED) (FULL APPLICATION OF BOTH CLASSES)		PROPOSED DECIDUOUS TREE		SNAG PLACEMENT (K0028500)
	SEEDING, CLASS 2A		SEEDING, CLASS 4B		PROPOSED EVERGREEN TREE		TREE SPECIAL (XX006570)
	SEEDING, CLASS 3		PERENNIAL PLANTS, WETLAND TYPE, 2" DIAMETER BY 4" DEEP PLUG		PROPOSED SHRUB		
	SEEDING, CLASS 4A		STONE RIPRAP (CLASS SPECIFIED) & FILTER FABRIC		PROPOSED SIGN		
					PROTECTED RESOURCES, NO MOWING		
					SEE SHEET 607 FOR DETAILS.		



FILE NAME = sht-landsdp-17.dgn	DESIGNED - CMC	REVISED -
MODEL NAME = Default	DRAWN - JJM	REVISED -
PLOT SCALE = 40,0000' / 1in.	CHECKED - CMC	REVISED -
PLOT DATE = 2/20/2024 (04:10:09 AM)	DATE - 09/29/2023	REVISED -

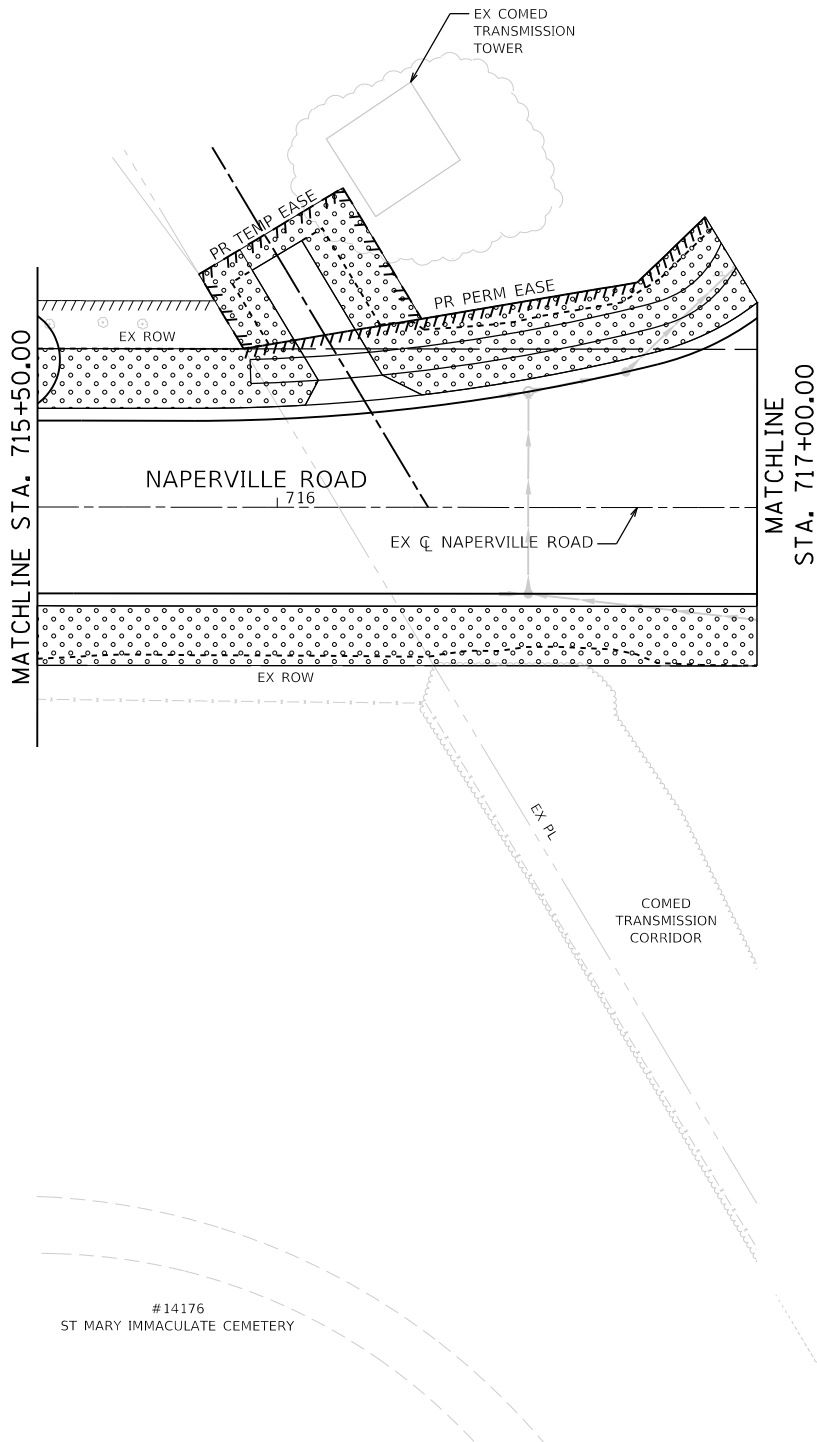
STATE OF ILLINOIS
DEPARTMENT OF TRANSPORTATION

LANDSCAPING PLAN
NAPERVILLE ROAD

SCALE: 1"=20' SHEET 17 OF 30 SHEETS STA. 709+50 TO STA. 715+50

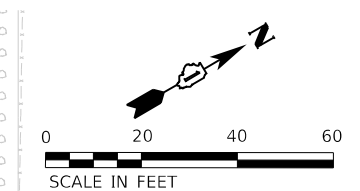
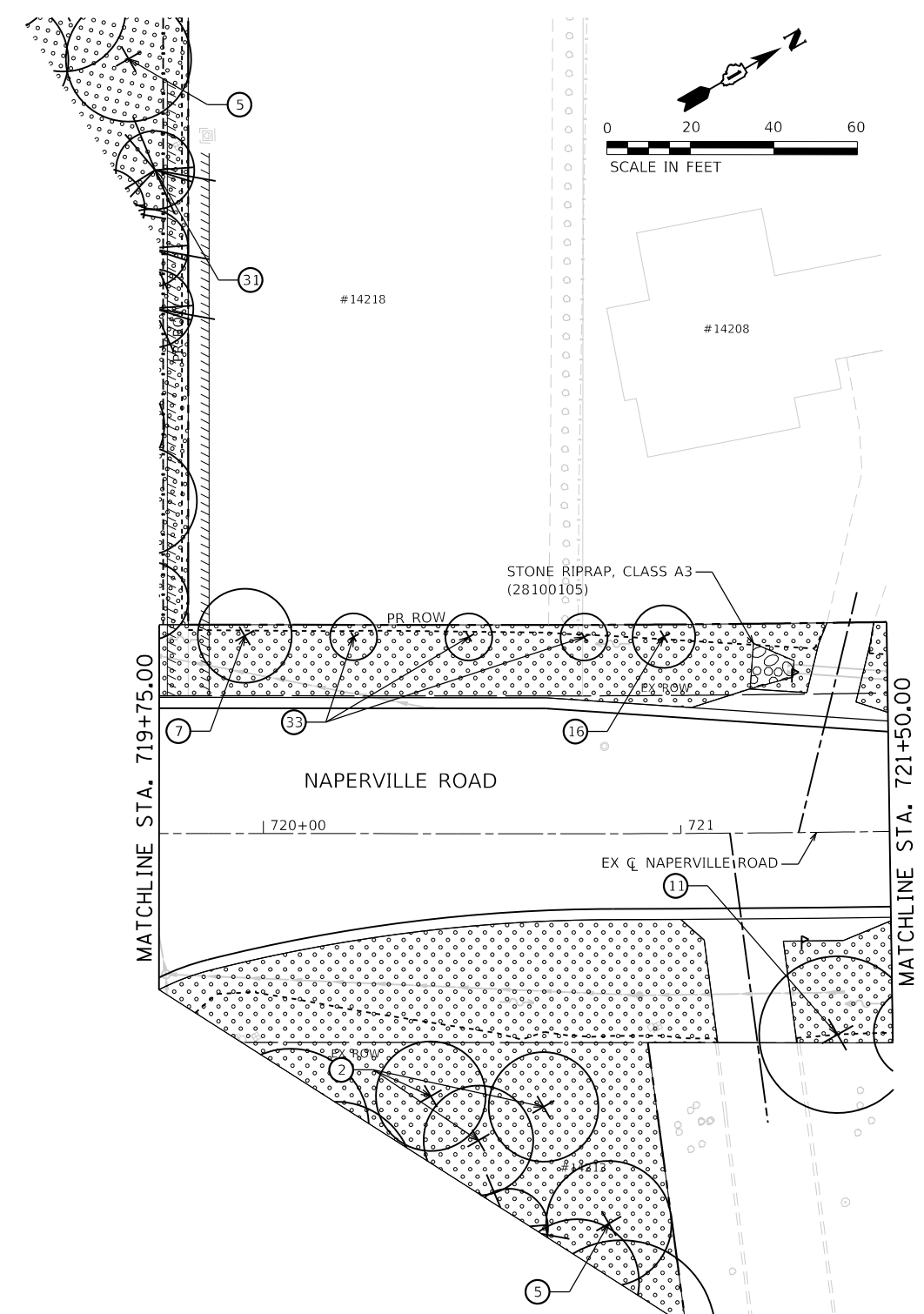
F.A.U. RTE.	SECTION	COUNTY	TOTAL SHEETS	SHEET NO.
0380	06-00040-00-FP	WILL	943	591
CONTRACT NO. 61H34				
ILLINOIS FED. AID PROJECT				

MATCHLINE STA. 715+50.00



LANDSCAPING NOTES:

1. ALL DISTURBED AREAS SHALL BE TREATED WITH EROSION CONTROL BLANKET (SPECIAL) UNLESS OTHERWISE DETAILED.
2. SEE SHEET 44 THRU 64 FOR TREE PLANTING SCHEDULE.
3. SEE PLANT CODE ON SHEET 575.



LANDSCAPING LEGEND

	SEEDING, CLASS 1B		SEEDING, CLASS 4A (MODIFIED) AND 5 (MODIFIED) (FULL APPLICATION OF BOTH CLASSES)		PROPOSED DECIDUOUS TREE		SNAG PLACEMENT (K0028500)
	SEEDING, CLASS 2A		SEEDING, CLASS 4B		PROPOSED EVERGREEN TREE		TREE SPECIAL (XX006570)
	SEEDING, CLASS 3		PERENNIAL PLANTS, WETLAND TYPE, 2" DIAMETER BY 4" DEEP PLUG		PROPOSED SHRUB		
	SEEDING, CLASS 4A		STONE RIPRAP (CLASS SPECIFIED) & FILTER FABRIC		PROPOSED SIGN		
					PROTECTED RESOURCES, NO MOWING		
					SEE SHEET 607 FOR DETAILS.		

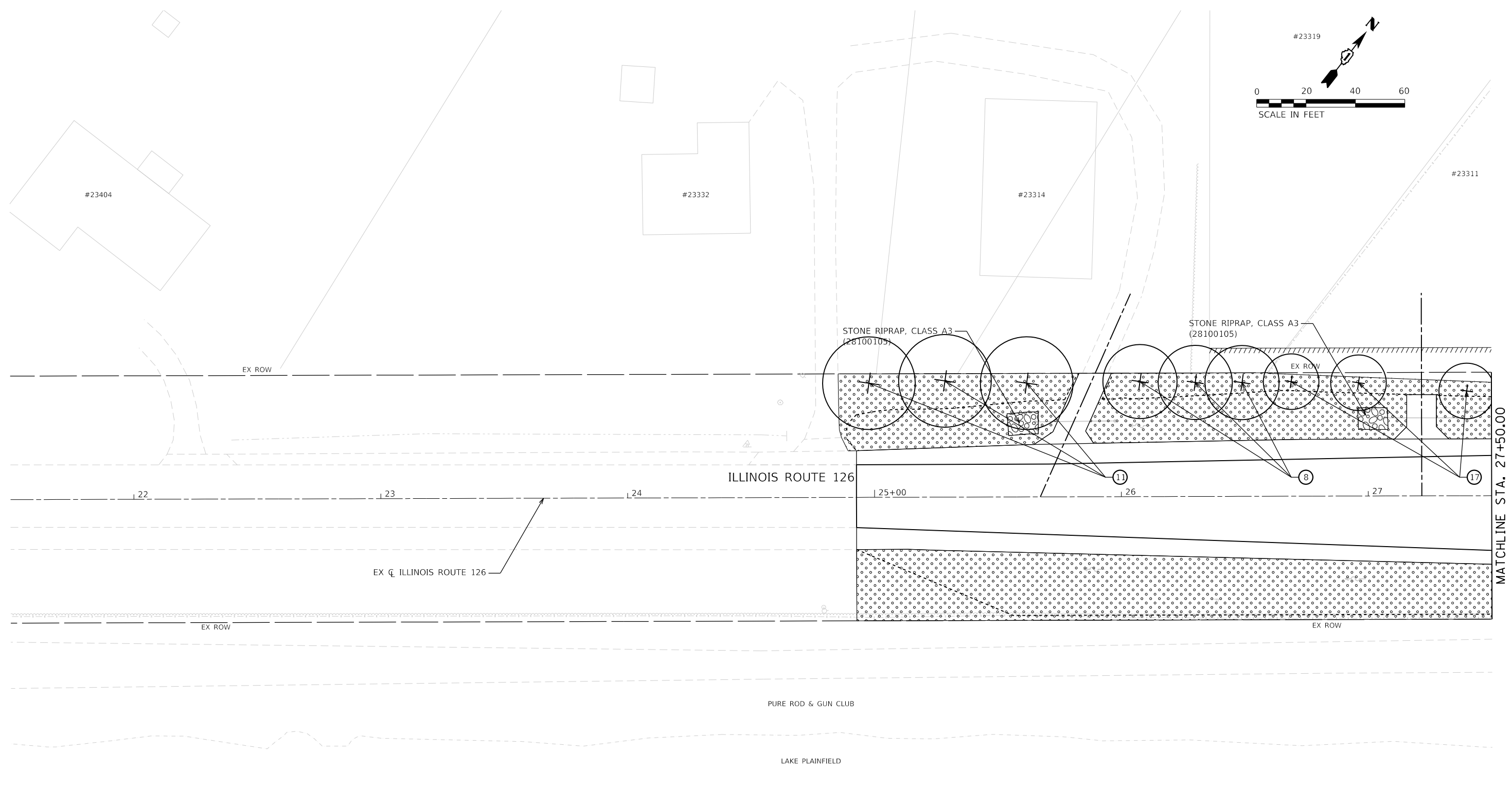
	FILE NAME = sht-landspp-18.dgn	DESIGNED - CMC	REVISED -
	MODEL NAME = Default	DRAWN - JJM	REVISED -
	PLOT SCALE = 40,0000' / 1"	CHECKED - CMC	REVISED -
	PLOT DATE = 2/20/2024 (04:11 AM)	DATE - 09/29/2023	REVISED -

**STATE OF ILLINOIS
DEPARTMENT OF TRANSPORTATION**

**LANDSCAPING PLAN
NAPERVILLE ROAD**

SCALE: 1"=20' SHEET 18 OF 30 SHEETS STA. 715+50 TO STA. 721+50

F.A.U. RTE.	SECTION	COUNTY	TOTAL SHEETS	SHEET NO.
0380	06-00040-00-FP	WILL	943	592
ILLINOIS FED. AID PROJECT			CONTRACT NO. 61H34	



















MATCHLINE STA. 27+50.00

LANDSCAPING NOTES:

- ALL DISTURBED AREAS SHALL BE TREATED WITH EROSION CONTROL BLANKET (SPECIAL) UNLESS OTHERWISE DETAILED.
- SEE SHEET 44 THRU 64 FOR TREE PLANTING SCHEDULE.
- SEE PLANT CODE ON SHEET 575 .

LANDSCAPING LEGEND

 SEEDING, CLASS 1B	 SEEDING, CLASS 4A	 PERENNIAL PLANTS, WETLAND TYPE, 2" DIAMETER BY 4" DEEP PLUG	 PROPOSED EVERGREEN TREE	 SNAG PLACEMENT (K0028500)
 SEEDING, CLASS 2A	 SEEDING, CLASS4A (MODIFIED) AND 5 (MODIFIED) (FULL APPLICATION OF BOTH CLASSES)	 STONE RIPRAP (CLASS SPECIFIED) & FILTER FABRIC	 PROPOSED SHRUB	 TREE SPECIAL (XX006570)
 SEEDING, CLASS 3	 SEEDING, CLASS 4B	 PROPOSED DECIDUOUS TREE	 PROPOSED SIGN	 PROTECTED RESOURCES, NO MOWING SEE SHEET 607 FOR DETAILS.

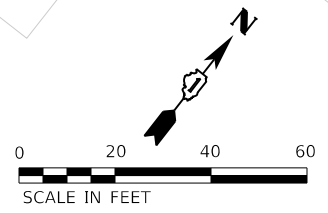
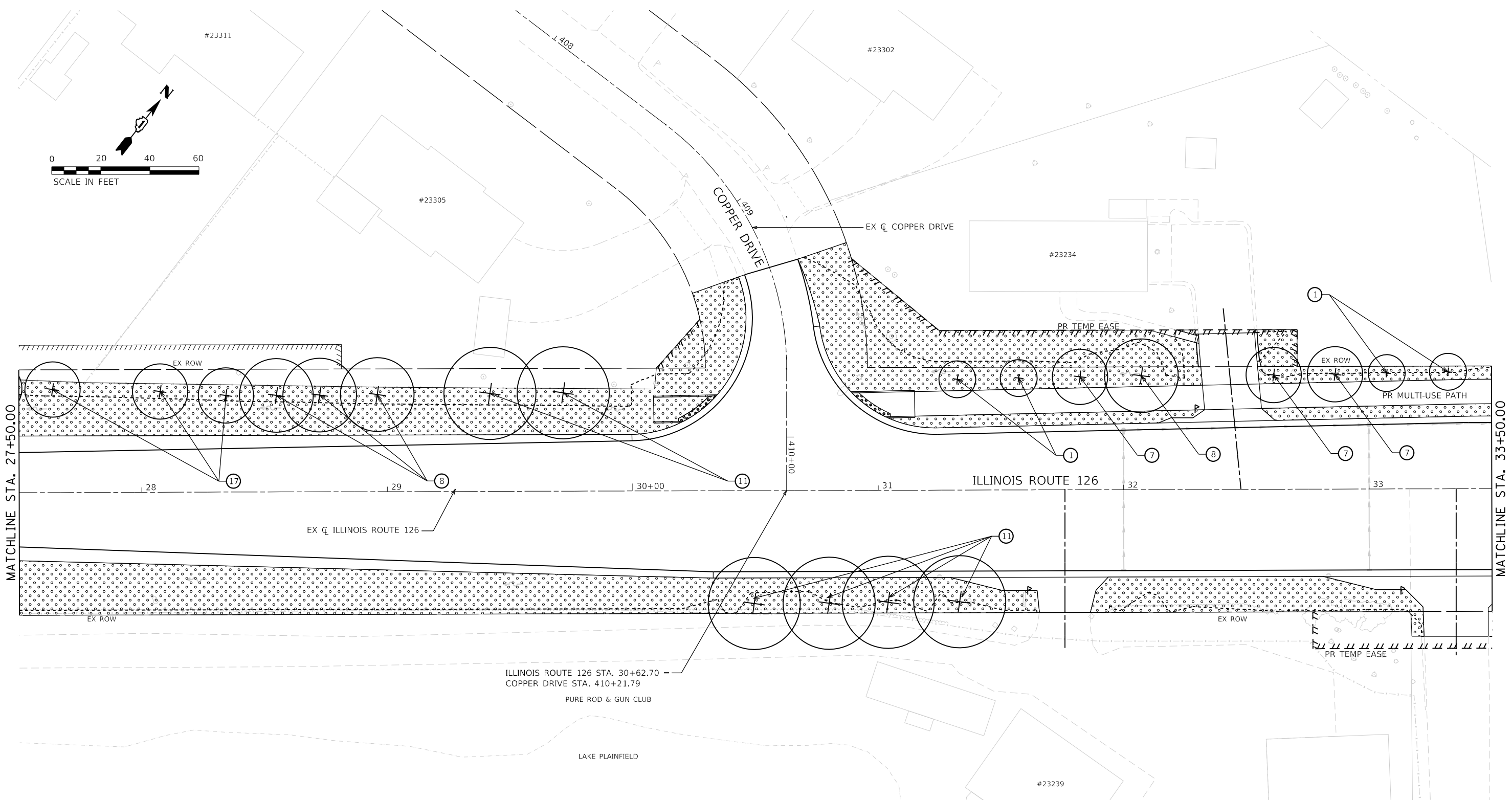
	FILE NAME = sht-landsap-20.dgn	DESIGNED - CMC	REVISED -
	MODEL NAME = Default	DRAWN - JJM	REVISED -
	PLOT SCALE = 40,0000' / 1in.	CHECKED - CMC	REVISED -
	PLOT DATE = 2/20/2024 (04:13 AM)	DATE - 09/29/2023	REVISED -

**STATE OF ILLINOIS
DEPARTMENT OF TRANSPORTATION**

**LANDSCAPING PLAN
ILLINOIS ROUTE 126**

SCALE: 1"=20' SHEET 20 OF 30 SHEETS STA. 21+50 TO STA. 27+50

F.A.U. RTE.	SECTION	COUNTY	TOTAL SHEETS	SHEET NO.
0380	06-00040-00-FP	WILL	943	594
CONTRACT NO. 61H34				
ILLINOIS FED. AID PROJECT				



MATCHLINE STA. 27+50.00

MATCHLINE STA. 33+50.00

LANDSCAPING NOTES:

1. ALL DISTURBED AREAS SHALL BE TREATED WITH EROSION CONTROL BLANKET (SPECIAL) UNLESS OTHERWISE DETAILED.
2. SEE SHEET 44 THRU 64 FOR TREE PLANTING SCHEDULE.
3. SEE PLANT CODE ON SHEET 575.

LANDSCAPING LEGEND

	SEEDING, CLASS 1B		SEEDING, CLASS 4A		PERENNIAL PLANTS, WETLAND TYPE, 2" DIAMETER BY 4" DEEP PLUG		PROPOSED EVERGREEN TREE		SNAG PLACEMENT (K0028500)
	SEEDING, CLASS 2A		SEEDING, CLASS 4A (MODIFIED) AND 5 (MODIFIED) (FULL APPLICATION OF BOTH CLASSES)		STONE RIPRAP (CLASS SPECIFIED) & FILTER FABRIC		PROPOSED SHRUB		TREE SPECIAL (XX006570)
	SEEDING, CLASS 3		SEEDING, CLASS 4B		PROPOSED DECIDUOUS TREE		PROPOSED SIGN	PROTECTED RESOURCES, NO MOWING SEE SHEET 607 FOR DETAILS.	

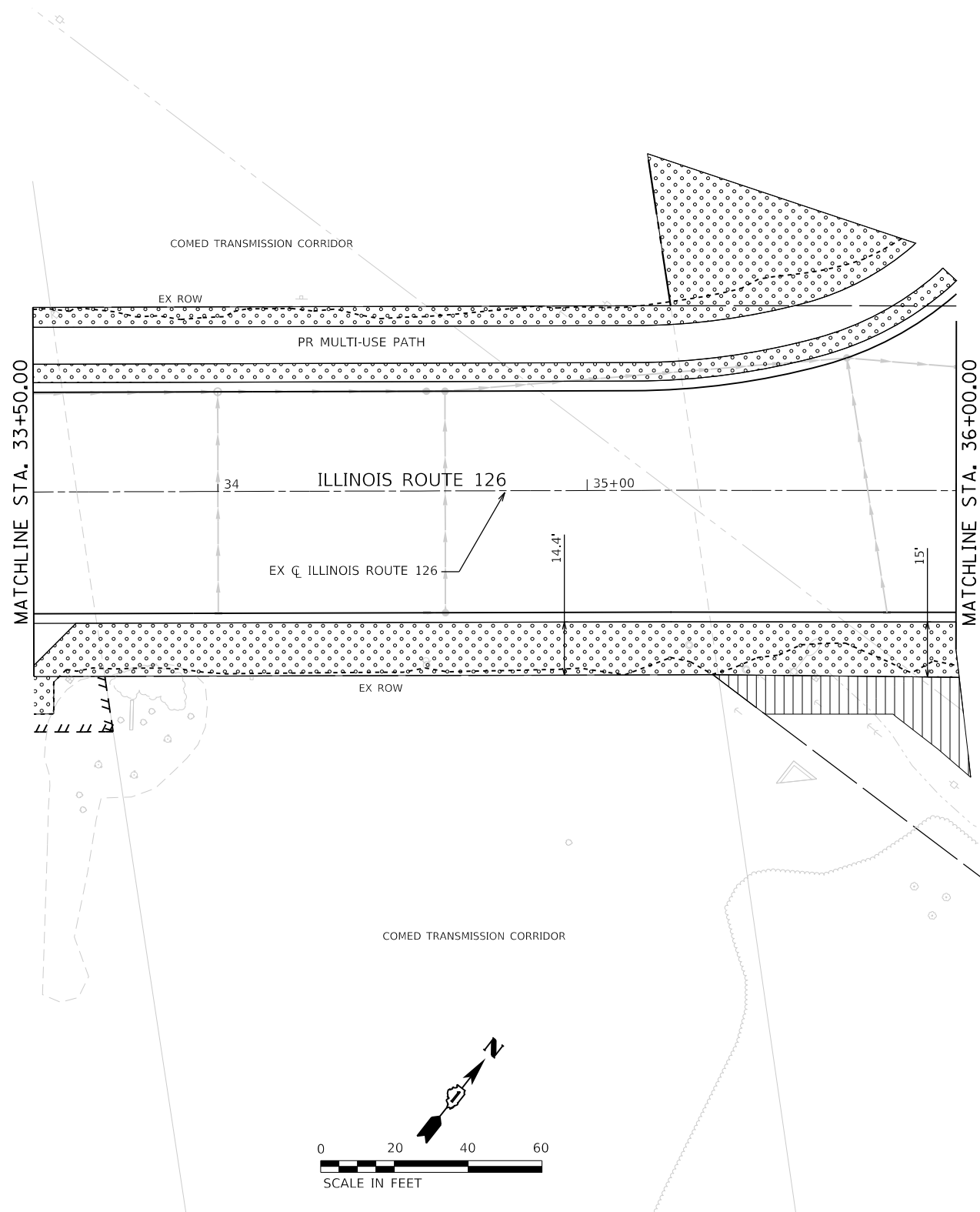
	FILE NAME = sht-landsdp-21.dgn	DESIGNED - CMC	REVISED -
	MODEL NAME = Default	DRAWN - JJM	REVISED -
	PLOT SCALE = 40,0000' / 1in.	CHECKED - CMC	REVISED -
	PLOT DATE = 2/20/2024 (04:14 AM)	DATE - 09/29/2023	REVISED -

**STATE OF ILLINOIS
DEPARTMENT OF TRANSPORTATION**

**LANDSCAPING PLAN
ILLINOIS ROUTE 126**

SCALE: 1"=20' SHEET 21 OF 30 SHEETS STA. 27+50 TO STA. 33+50

F.A.U. RTE.	SECTION	COUNTY	TOTAL SHEETS	SHEET NO.
0380	06-00040-00-FP	WILL	943	595
CONTRACT NO. 61H34				
ILLINOIS FED. AID PROJECT				



- LANDSCAPING NOTES:**
1. ALL DISTURBED AREAS SHALL BE TREATED WITH EROSION CONTROL BLANKET (SPECIAL) UNLESS OTHERWISE DETAILED.
 2. SEE SHEET 44 THRU 64 FOR TREE PLANTING SCHEDULE.
 3. SEE PLANT CODE ON SHEET 575 .

LANDSCAPING LEGEND

	SEEDING, CLASS 1B		SEEDING, CLASS 4A (MODIFIED) AND 5 (MODIFIED) (FULL APPLICATION OF BOTH CLASSES)		PROPOSED DECIDUOUS TREE		SNAG PLACEMENT (K0028500)
	SEEDING, CLASS 2A		SEEDING, CLASS 4B		PROPOSED EVERGREEN TREE		TREE SPECIAL (XX006570)
	SEEDING, CLASS 3		PERENNIAL PLANTS, WETLAND TYPE, 2" DIAMETER BY 4" DEEP PLUG		PROPOSED SHRUB		
	SEEDING, CLASS 4A		STONE RIPRAP (CLASS SPECIFIED) & FILTER FABRIC		PROPOSED SIGN		
					PROTECTED RESOURCES, NO MOWING		
					SEE SHEET 607 FOR DETAILS.		



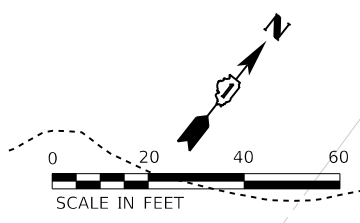
FILE NAME = sht-landsdp-22.dgn	DESIGNED - CMC	REVISED -
MODEL NAME = Default	DRAWN - JJM	REVISED -
PLOT SCALE = 40,0000' / 1in.	CHECKED - CMC	REVISED -
PLOT DATE = 2/20/2024 (04:16 AM)	DATE - 09/29/2023	REVISED -

**STATE OF ILLINOIS
DEPARTMENT OF TRANSPORTATION**

**LANDSCAPING PLAN
ILLINOIS ROUTE 126**

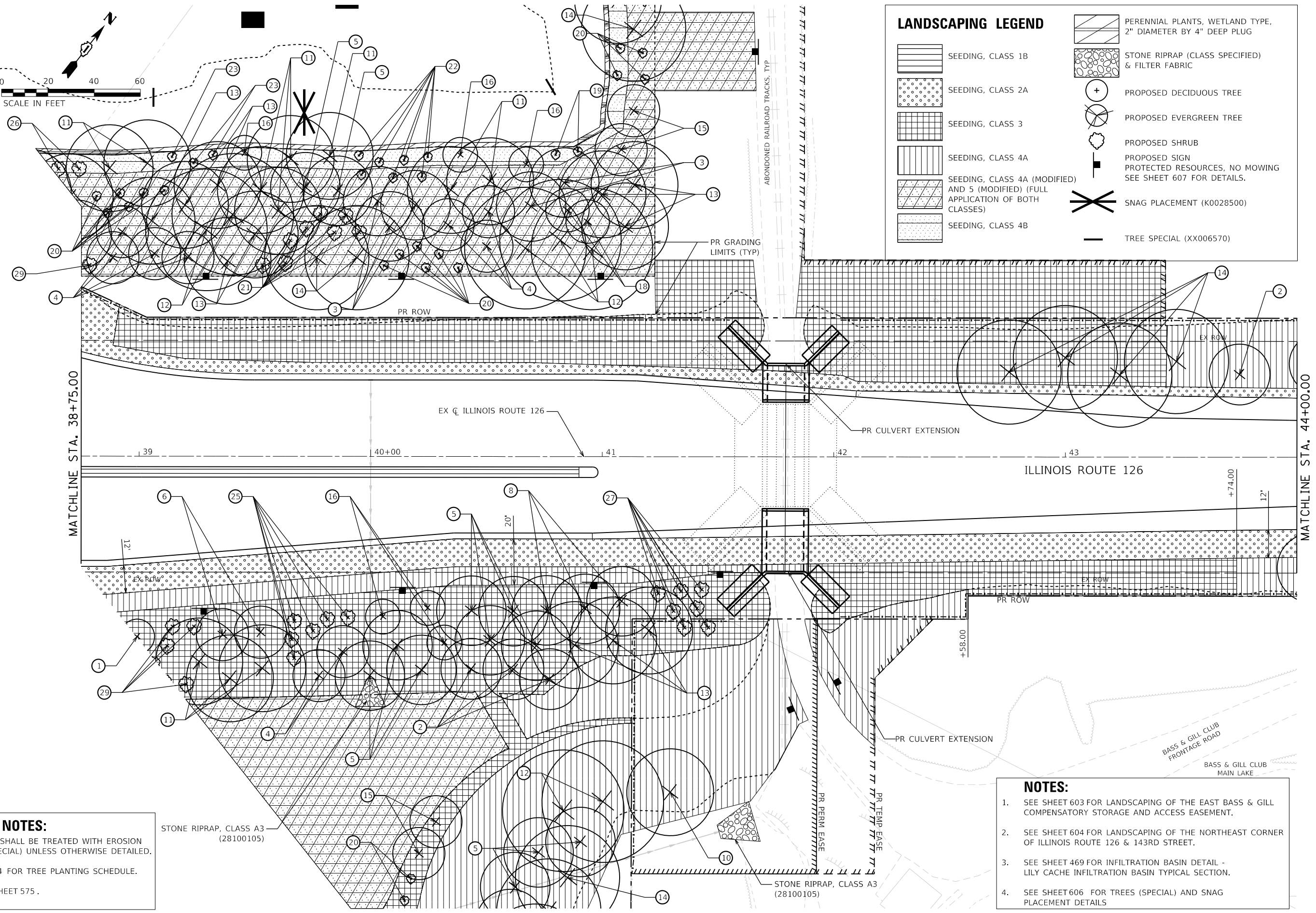
SCALE: 1"=20' SHEET 22 OF 30 SHEETS STA. 33+50 TO STA. 36+00

F.A.U. RTE.	SECTION	COUNTY	TOTAL SHEETS	SHEET NO.
0380	06-00040-00-FP	WILL	943	596
CONTRACT NO. 61H34			ILLINOIS FED. AID PROJECT	



LANDSCAPING LEGEND

	SEEDING, CLASS 1B		PERENNIAL PLANTS, WETLAND TYPE, 2" DIAMETER BY 4" DEEP PLUG
	SEEDING, CLASS 2A		STONE RIPRAP (CLASS SPECIFIED) & FILTER FABRIC
	SEEDING, CLASS 3		PROPOSED DECIDUOUS TREE
	SEEDING, CLASS 4A		PROPOSED EVERGREEN TREE
	SEEDING, CLASS 4A (MODIFIED) AND 5 (MODIFIED) (FULL APPLICATION OF BOTH CLASSES)		PROPOSED SHRUB
	SEEDING, CLASS 4B		PROPOSED SIGN
			PROTECTED RESOURCES, NO MOWING SEE SHEET 607 FOR DETAILS.
			SNAG PLACEMENT (K0028500)
			TREE SPECIAL (XX006570)



LANDSCAPING NOTES:

- ALL DISTURBED AREAS SHALL BE TREATED WITH EROSION CONTROL BLANKET (SPECIAL) UNLESS OTHERWISE DETAILED.
- SEE SHEET 44 THRU 64 FOR TREE PLANTING SCHEDULE.
- SEE PLANT CODE ON SHEET 575.

NOTES:

- SEE SHEET 603 FOR LANDSCAPING OF THE EAST BASS & GILL COMPENSATORY STORAGE AND ACCESS EASEMENT.
- SEE SHEET 604 FOR LANDSCAPING OF THE NORTHEAST CORNER OF ILLINOIS ROUTE 126 & 143RD STREET.
- SEE SHEET 469 FOR INFILTRATION BASIN DETAIL - LILY CACHE INFILTRATION BASIN TYPICAL SECTION.
- SEE SHEET 606 FOR TREES (SPECIAL) AND SNAG PLACEMENT DETAILS



FILE NAME = shilndscp-23.dgn
MODEL NAME = Default
PLOT SCALE = 40,0000' / 1" =
PLOT DATE = 2/20/2024 (04:17 AM)

DESIGNED - CMC
DRAWN - JJM
CHECKED - CMC
DATE - 09/29/2023

REVISED -
REVISED -
REVISED -
REVISED -

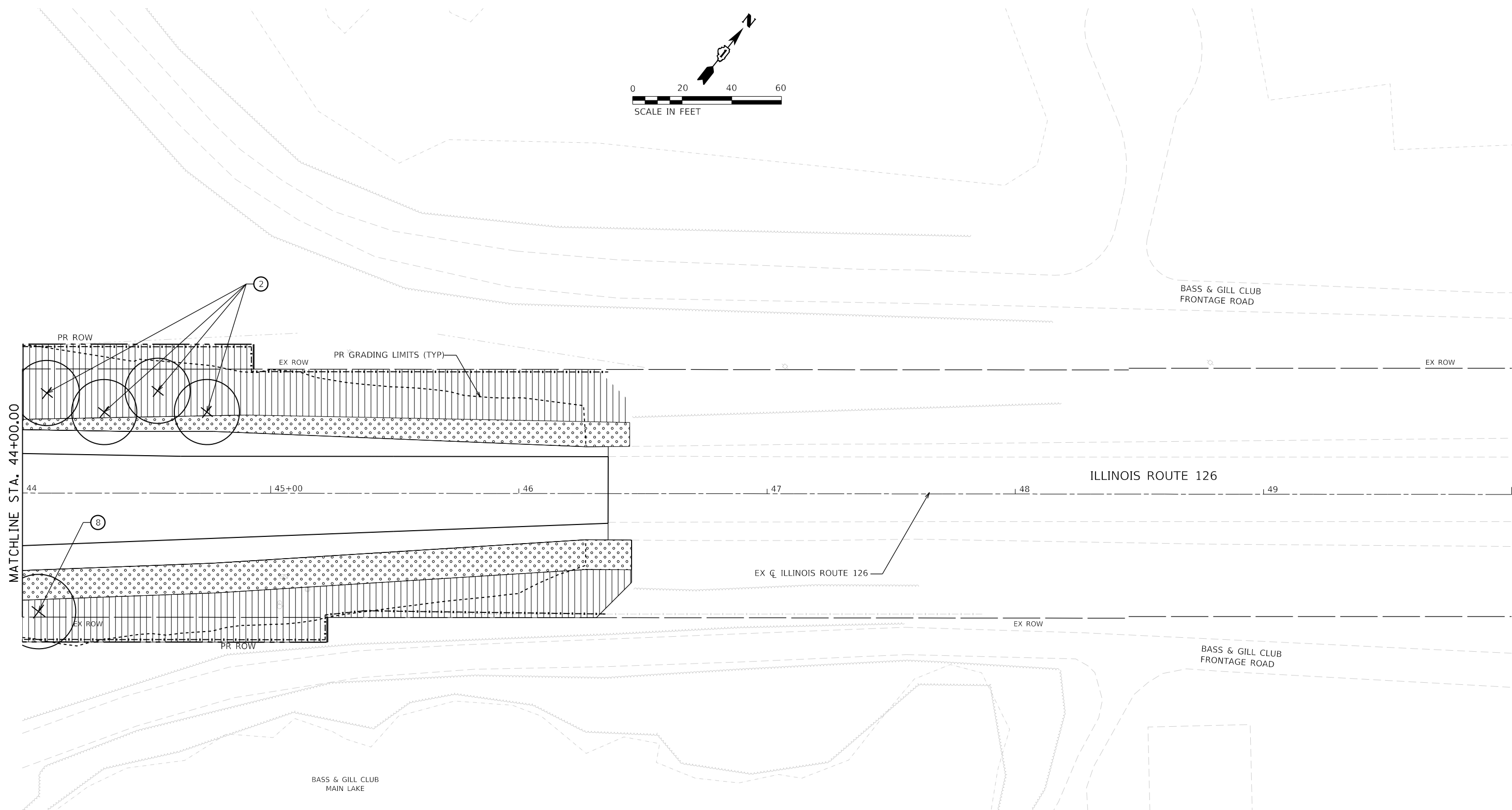
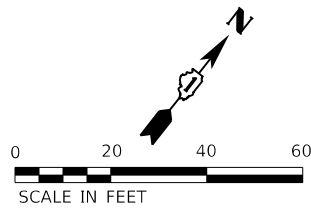
**STATE OF ILLINOIS
DEPARTMENT OF TRANSPORTATION**

**LANDSCAPING PLAN
ILLINOIS ROUTE 126**

SCALE: 1"=20' SHEET 23 OF 30 SHEETS STA. 38+75 TO STA. 44+00

F.A.U. RTE.	SECTION	COUNTY	TOTAL SHEETS	SHEET NO.
0380	06-00040-00-FP	WILL	943	597
CONTRACT NO. 61H34				

ILLINOIS FED. AID PROJECT



LANDSCAPING NOTES:

- ALL DISTURBED AREAS SHALL BE TREATED WITH EROSION CONTROL (SPECIAL) BLANKET UNLESS OTHERWISE DETAILED.
- SEE SHEET 44 THRU 64 FOR TREE PLANTING SCHEDULE.
- SEE PLANT CODE ON SHEET 575.

LANDSCAPING LEGEND

SEEDING, CLASS 1B	SEEDING, CLASS 4A	PERENNIAL PLANTS, WETLAND TYPE, 2" DIAMETER BY 4" DEEP PLUG	PROPOSED EVERGREEN TREE	SNAG PLACEMENT (K0028500)
SEEDING, CLASS 2A	SEEDING, CLASS 4A (MODIFIED) AND 5 (MODIFIED) (FULL APPLICATION OF BOTH CLASSES)	STONE RIPRAP (CLASS SPECIFIED) & FILTER FABRIC	PROPOSED SHRUB	TREE SPECIAL (XX006570)
SEEDING, CLASS 3	SEEDING, CLASS 4B	PROPOSED DECIDUOUS TREE	PROPOSED SIGN	
			PROTECTED RESOURCES, NO MOWING SEE SHEET 607 FOR DETAILS.	



FILE NAME = sht-landsdp-24.dgn	DESIGNED - CMC	REVISED -
MODEL NAME = Default	DRAWN - JJM	REVISED -
PLOT SCALE = 40,0000' / 1in.	CHECKED - CMC	REVISED -
PLOT DATE = 2/20/2024 (04:19 AM)	DATE - 09/29/2023	REVISED -

STATE OF ILLINOIS
DEPARTMENT OF TRANSPORTATION

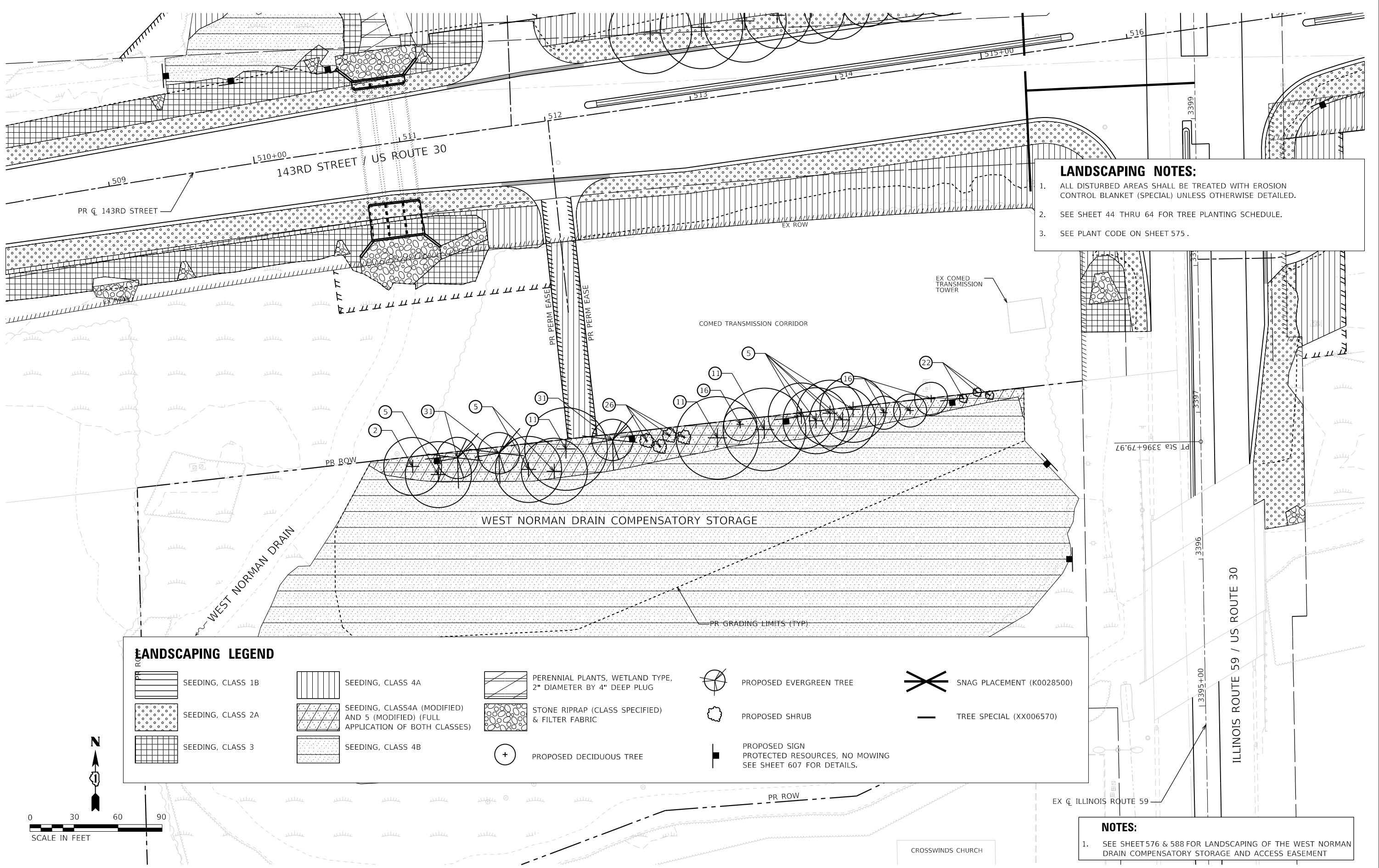
LANDSCAPING PLAN
ILLINOIS ROUTE 126

SCALE: 1"=20' SHEET 24 OF 30 SHEETS STA. 44+00 TO STA. 50+00

F.A.U. RTE.	SECTION	COUNTY	TOTAL SHEETS	SHEET NO.
0380	06-00040-00-FP	WILL	943	598
CONTRACT NO. 61H34			ILLINOIS FED. AID PROJECT	

PEN TABLE
PLOT DRIVER

FILE NAME = L:\P\160240240_143rdDrawRoadway\CADD_Sheets\...
USER NAME = Zach_Echard

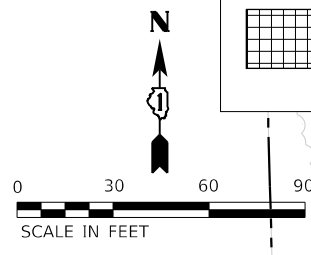


LANDSCAPING NOTES:

1. ALL DISTURBED AREAS SHALL BE TREATED WITH EROSION CONTROL BLANKET (SPECIAL) UNLESS OTHERWISE DETAILED.
2. SEE SHEET 44 THRU 64 FOR TREE PLANTING SCHEDULE.
3. SEE PLANT CODE ON SHEET 575.

LANDSCAPING LEGEND

	SEEDING, CLASS 1B		SEEDING, CLASS 4A		PERENNIAL PLANTS, WETLAND TYPE, 2" DIAMETER BY 4" DEEP PLUG		PROPOSED EVERGREEN TREE		SNAG PLACEMENT (K0028500)
	SEEDING, CLASS 2A		SEEDING, CLASS 4A (MODIFIED) AND 5 (MODIFIED) (FULL APPLICATION OF BOTH CLASSES)		STONE RIPRAP (CLASS SPECIFIED) & FILTER FABRIC		PROPOSED SHRUB		TREE SPECIAL (XX006570)
	SEEDING, CLASS 3		SEEDING, CLASS 4B		PROPOSED DECIDUOUS TREE		PROPOSED SIGN PROTECTED RESOURCES, NO MOWING SEE SHEET 607 FOR DETAILS.		



NOTES:

1. SEE SHEET 576 & 588 FOR LANDSCAPING OF THE WEST NORMAN DRAIN COMPENSATORY STORAGE AND ACCESS EASEMENT



FILE NAME = sht-landsdp-25.dgn	DESIGNED - CMC	REVISED -
MODEL NAME = Default	DRAWN - MJW	REVISED -
PLOT SCALE = 60,0000' / 1"	CHECKED - CMC	REVISED -
PLOT DATE = 2/20/2024 (04:12:00 AM)	DATE - 09/29/2023	REVISED -


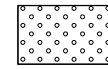



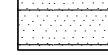
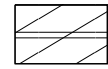







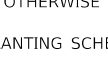
STATE OF ILLINOIS
DEPARTMENT OF TRANSPORTATION

LANDSCAPING PLAN
WEST NORMAN DRAIN COMPENSATORY STORAGE

SCALE: 1"=30' SHEET 25 OF 30 SHEETS STA. TO STA.

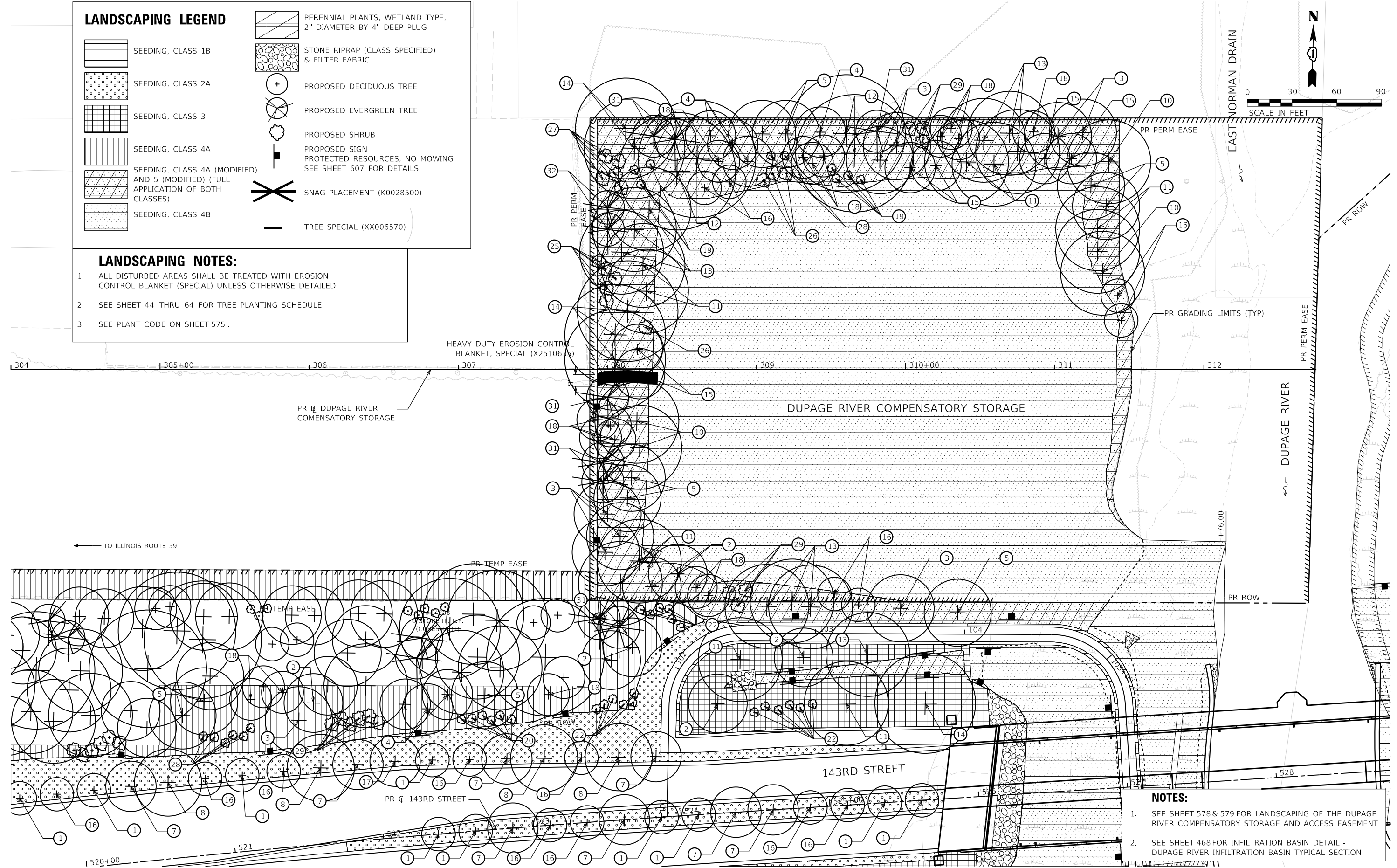
F.A.U. RT.E.	SECTION	COUNTY	TOTAL SHEETS	SHEET NO.
0380	06-00040-00-FP	WILL	943	599
ILLINOIS FED. AID PROJECT			CONTRACT NO. 61H34	

LANDSCAPING LEGEND

-  SEEDING, CLASS 1B
-  SEEDING, CLASS 2A
-  SEEDING, CLASS 3
-  SEEDING, CLASS 4A
-  SEEDING, CLASS 4A (MODIFIED) AND 5 (MODIFIED) (FULL APPLICATION OF BOTH CLASSES)
-  SEEDING, CLASS 4B
-  PERENNIAL PLANTS, WETLAND TYPE, 2" DIAMETER BY 4" DEEP PLUG
-  STONE RIPRAP (CLASS SPECIFIED) & FILTER FABRIC
-  PROPOSED DECIDUOUS TREE
-  PROPOSED EVERGREEN TREE
-  PROPOSED SHRUB
-  PROPOSED SIGN
-  PROTECTED RESOURCES, NO MOWING SEE SHEET 607 FOR DETAILS.
-  SNAG PLACEMENT (K0028500)
-  TREE SPECIAL (XX006570)

LANDSCAPING NOTES:

1. ALL DISTURBED AREAS SHALL BE TREATED WITH EROSION CONTROL BLANKET (SPECIAL) UNLESS OTHERWISE DETAILED.
2. SEE SHEET 44 THRU 64 FOR TREE PLANTING SCHEDULE.
3. SEE PLANT CODE ON SHEET 575.



- NOTES:**
1. SEE SHEET 578 & 579 FOR LANDSCAPING OF THE DUPAGE RIVER COMPENSATORY STORAGE AND ACCESS EASEMENT
 2. SEE SHEET 468 FOR INFILTRATION BASIN DETAIL - DUPAGE RIVER INFILTRATION BASIN TYPICAL SECTION.



FILE NAME = sht\hdsdp-26.dgn
 MODEL NAME = Default
 PLOT SCALE = 60,0000' / 1ft.
 PLOT DATE = 2/20/2024 (04:12:22 AM)

DESIGNED - CMC
 DRAWN - MJW
 CHECKED - CMC
 DATE - 09/29/2023

REVISED -
 REVISED -
 REVISED -
 REVISED -

**STATE OF ILLINOIS
DEPARTMENT OF TRANSPORTATION**

**LANDSCAPING PLAN
DUPAGE RIVER COMPENSATORY STORAGE**

SCALE: 1"=30' SHEET 26 OF 30 SHEETS STA. TO STA.

F.A.U. RTE.	SECTION	COUNTY	TOTAL SHEETS	SHEET NO.
0380	06-00040-00-FP	WILL	943	600
CONTRACT NO. 61H34				
ILLINOIS FED. AID PROJECT				