

NOTES:

- SIDE ROAD WITH A SPEED LIMIT OF 40 MPH (60 km/h) OR LESS AS SHOWN ON THE DRAWING AND AS DIRECTED BY THE ENGINEER:
 - ONE "ROAD CONSTRUCTION AHEAD" SIGN 36 x 36 (900x900) WITH A FLASHER MOUNTED ON IT APPROXIMATELY 200' (60 m) IN ADVANCE OF THE MAIN ROUTE.
 - THE CLOSED PORTION OF THE MAIN ROUTE SHALL BE PROTECTED BY BLOCKING WITH TYPE I, TYPE II OR TYPE III BARRICADES, 1/3 OF THE CROSS SECTION OF THE CLOSED PORTION.
- SIDE ROAD WITH A SPEED LIMIT GREATER THAN 40 MPH (60 km/h) AS SHOWN ON THE DRAWING AND AS DIRECTED BY THE ENGINEER:
 - ONE "ROAD CONSTRUCTION AHEAD" SIGN 48 x 48 (1.2 m x 1.2 m) WITH A FLASHER MOUNTED ON IT APPROXIMATELY 500' (150 m) IN ADVANCE OF THE MAIN ROUTE.
 - THE CLOSED PORTION OF THE MAIN ROUTE SHALL BE PROTECTED BY BLOCKING WITH TYPE III BARRICADES, 1/2 OF THE CROSS SECTION OF THE CLOSED PORTION.
- CONES MAY BE SUBSTITUTED FOR BARRICADES OR DRUMS AT HALF THE SPACING DURING DAY OPERATIONS. CONES SHALL BE A MINIMUM OF 28 (710) IN HEIGHT.
- SIGNING AND THE WORK ZONE, A SINGLE HEADED ARROW (M6-1) SHALL BE USED IN LIEU OF THE DOUBLE HEADED ARROW (M6-4),
- WHEN WORK IS BEING PERFORMED ON A SIDE ROAD OR DRIVEWAY, FOLLOW THE APPLICABLE STANDARD(S). THE DIRECTIONAL ARROW (M6-1 OR M6-4) SHALL BE COVERED OR REMOVED WHEN NO LONGER CONSISTENT WITH THE TRAFFIC CONTROL SET-UP.
- ADVANCE WARNING SIGNS ARE TO BE OMITTED ON DRIVEWAYS UNLESS OTHERWISE SPECIFIED IN THE PLANS OR BY THE ENGINEER.
- THE TRAFFIC CONTROL AND PROTECTION FOR SIDE ROADS, INTERSECTIONS, AND DRIVEWAYS SHALL BE INCLUDED IN THE COST OF SPECIFIED TRAFFIC CONTROL STANDARDS OR ITEMS.

All dimensions are in inches (millimeters) unless otherwise shown.

MODEL: Default
FILE NAME: p:\1108\EBID\NTEG_ILlincois.gov\RWIDOT\Documents\DOT_Offices\District_1\Projects\DH5422\340\CAD\Draws\CAD\Sheet\TC-10.dgn

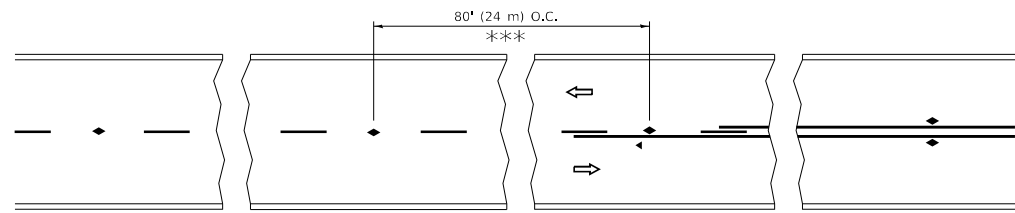
USER NAME = footemj	DESIGNED - L.H.A.	REVISED - A. HOUSEH 10-15-96
PLOT SCALE = 50,0000 ' / in.	CHECKED -	REVISED - T. RAMMACHER 01-06-00
PLOT DATE = 3/4/2019	DATE - 06-89	REVISED - A. SCHUETZE 07-01-13
		REVISED - A. SCHUETZE 09-15-16

**STATE OF ILLINOIS
DEPARTMENT OF TRANSPORTATION**

**TRAFFIC CONTROL AND PROTECTION FOR
SIDE ROADS, INTERSECTIONS, AND DRIVEWAYS**

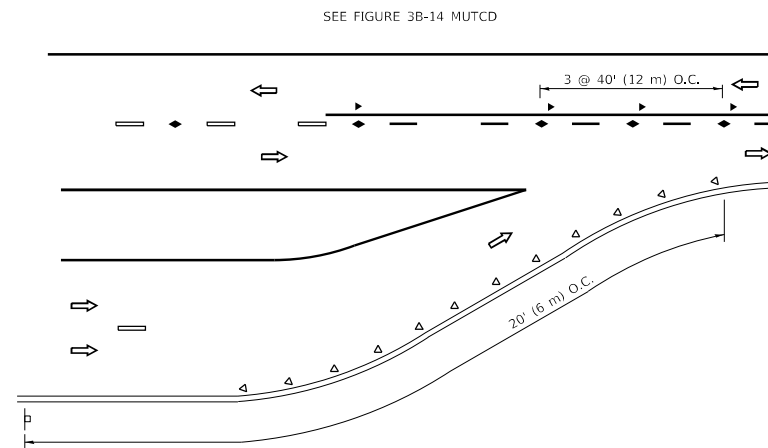
SCALE: NONE SHEET 1 OF 1 SHEETS STA. TO STA.

F.A.P. RTE.	SECTION	COUNTY	TOTAL SHEETS	SHEET NO.
365	(56&57)R-4	DUPAGE	529	401
TC-10			CONTRACT NO.	
ILLINOIS FED. AID PROJECT				

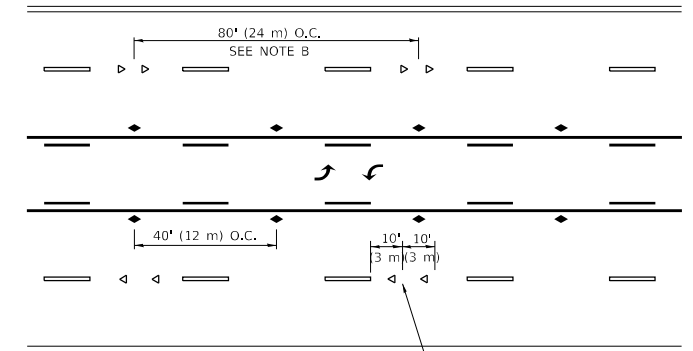


*** REDUCE TO 40' (12 m) O.C. ON CURVES WITH POSTED OR ADVISORY SPEED 45 M.P.H. (70 km/h) OR LESS.

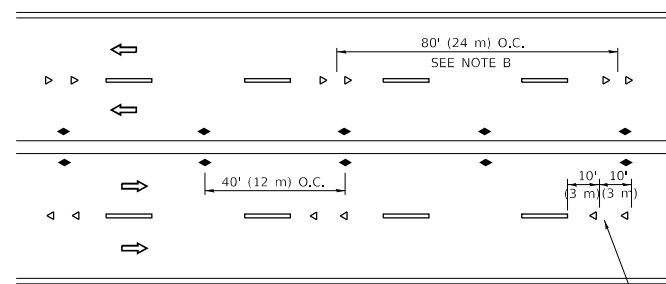
TWO-LANE/TWO-WAY



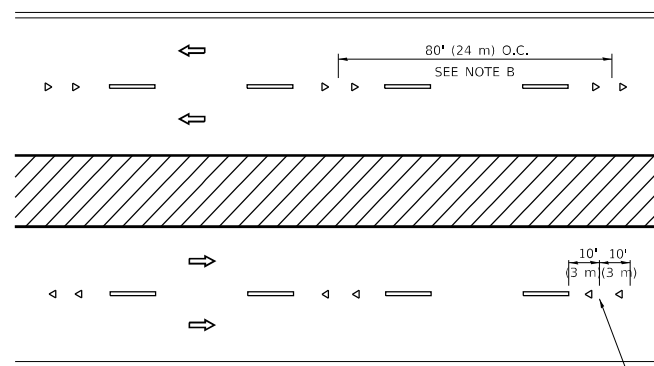
LANE REDUCTION TRANSITION



TWO-WAY LEFT TURN



MULTI-LANE/UNDIVIDED



MULTI-LANE/DIVIDED

GENERAL NOTES

1. MARKERS USED WITH DASHED LINES SHALL BE CENTERED IN THE GAP BETWEEN SEGMENTS.
2. MARKERS USED ADJACENT TO SOLID LINES SHALL BE OFFSET 2 TO 3 (50 TO 75) TOWARD TRAFFIC AS SHOWN.
3. MARKERS THROUGH TANGENTS LESS THAN 500' (150 m) IN LENGTH BETWEEN CURVES SHALL BE INSTALLED AT THE LESSER OF THE TWO CURVE SPACINGS.
4. MARKERS ARE TO BE USED ADJACENT TO BOTH SOLID WHITE LINES IN DUAL LEFT TURN LANES

SYMBOLS

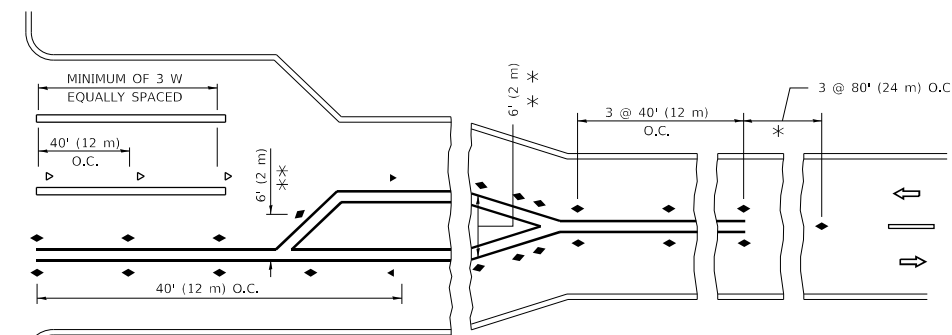
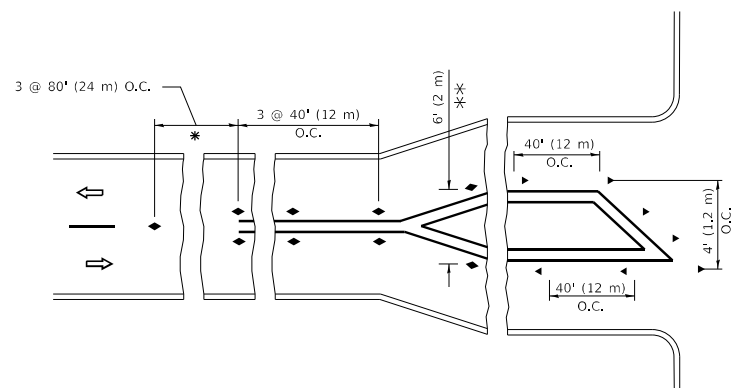
- YELLOW STRIPE
- WHITE STRIPE
- ◀ ONE-WAY AMBER MARKER
- ◀ ONE-WAY CRYSTAL MARKER (W/O)
- ◆ TWO-WAY AMBER MARKER

LANE MARKER NOTES

- A. USE DOUBLE LANE LINE MARKERS SPACED AS SHOWN.
- B. REDUCE TO 40' (12 m) O.C. ON CURVES WHERE ADVISORY SPEEDS ARE 10 M.P.H (20 km/h) LOWER THAN POSTED SPEEDS.

DESIGN NOTES

1. DOUBLE LANE LINE MARKERS SHALL BE USED UNLESS SPECIFIED OTHERWISE.
2. EXCEPT AS SHOWN ON THE LANE REDUCTION TRANSITION AND FREEWAY EXIT RAMP DETAIL, MARKERS ARE NOT TO BE SPECIFIED ON RIGHT EDGE LINES.
3. THE EXACT MARKER LIMITS, SPACING, AND COLOR SHALL BE INCLUDED IN THE PLANS WHEN STANDARD SPECIFICATIONS ARE NOT BEING USED.
4. MARKERS SHOULD NOT BE USED ALONGSIDE CURBS EXCEPT FOR EXTREMELY SHORT SECTIONS OF CURBS WHERE NOT MORE THAN TWO MARKERS WOULD BE INVOLVED.



* SEE TWO-LANE/TWO-WAY WHERE MARKERS CONTINUE
 *** WHERE THE MEDIAN WIDTH IS 6' (2 m) OR LESS USE TWO-WAY MARKERS.

TURN LANES

All dimensions are in inches (millimeters) unless otherwise shown.

MODEL: D:\default...
 FILE NAME: p:\u110848E\BID\NTEC...
 PROJECTS\DOT\Office\District 1\Projects\DH\5422-24\CAD\Drawings\CAD\Sheet\11.dgn

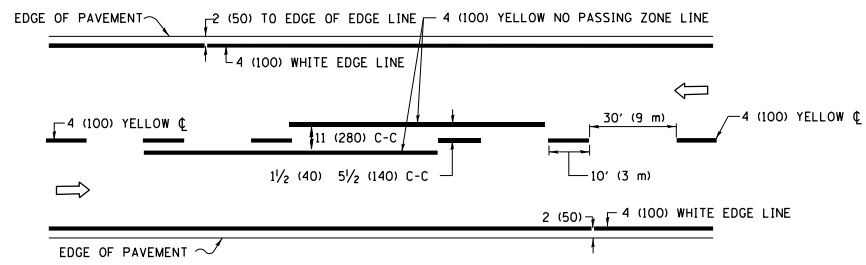
USER NAME = foote[m]	DESIGNED -	REVISED - T. RAMMACHER 03-12-99
PLOT SCALE = 50.0000 "/td> <td>DRAWN -</td> <td>REVISED - T. RAMMACHER 01-06-00</td>	DRAWN -	REVISED - T. RAMMACHER 01-06-00
PLOT DATE = 3/4/2019	CHECKED -	REVISED - C. JUCIUS 09-09-09
	DATE -	REVISED - C. JUCIUS 07-01-13

**STATE OF ILLINOIS
 DEPARTMENT OF TRANSPORTATION**

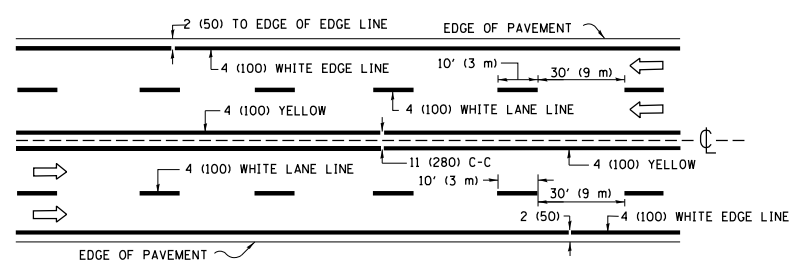
**TYPICAL APPLICATIONS
 RAISED REFLECTIVE PAVEMENT MARKERS (SNOW-PLOW RESISTANT)**

SCALE: NONE SHEET 1 OF 1 SHEETS STA. TO STA.

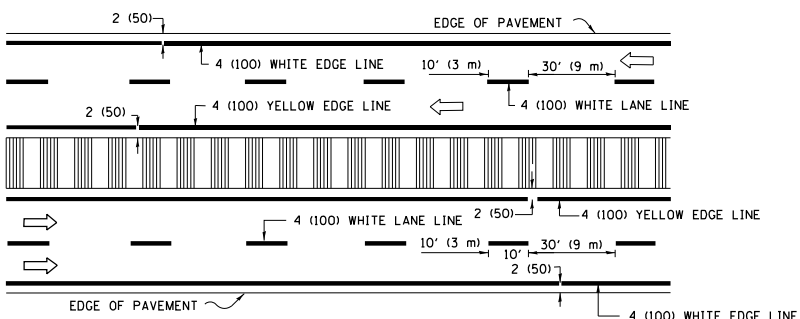
F.A.P. RTE. 365	SECTION (56&57)R-4	COUNTY DUPAGE	TOTAL SHEETS 529	SHEET NO. 402
TC-11		CONTRACT NO.		
ILLINOIS		FED. AID PROJECT		



2-LANE ROADWAY

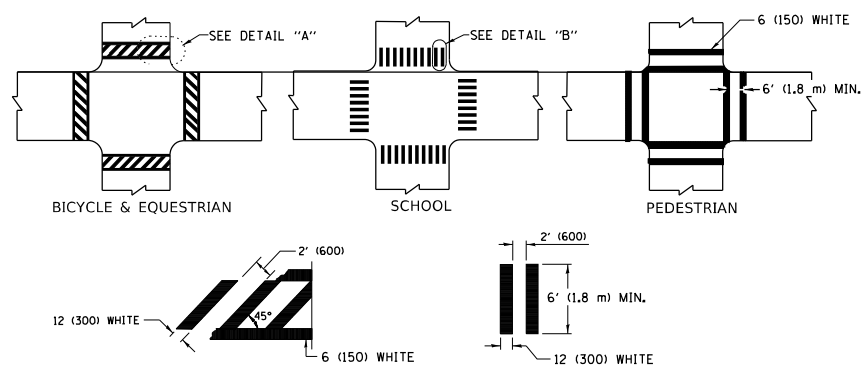


MULTI-LANE UNDIVIDED



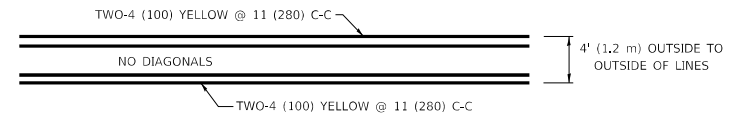
MULTI-LANE DIVIDED WITH MEDIAN

TYPICAL LANE AND EDGE LINE MARKING

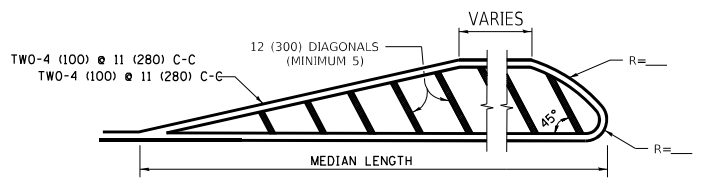


TYPICAL CROSSWALK MARKING

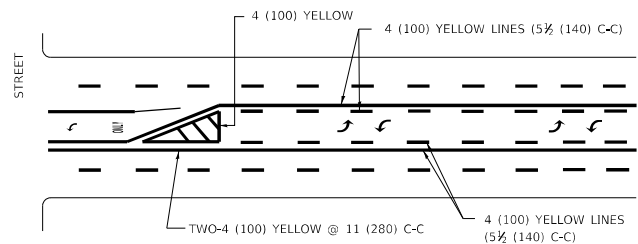
* MARKINGS SHALL BE INSTALLED PARALLEL TO THE CENTERLINE OF THE ROAD WHICH IT CROSSES



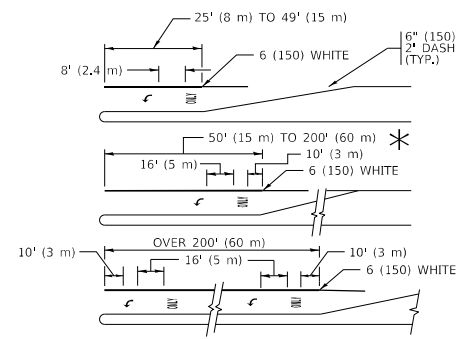
4' (1.2 m) WIDE MEDIANS ONLY



MEDIANS OVER 4' (1.2 m) WIDE



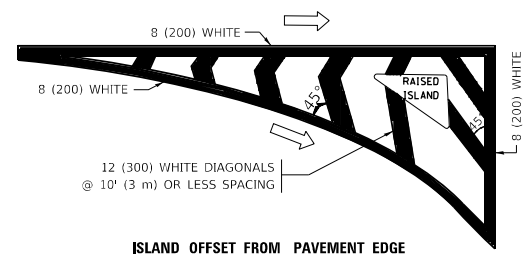
MEDIAN WITH TWO-WAY LEFT TURN LANE TYPICAL PAINTED MEDIAN MARKING



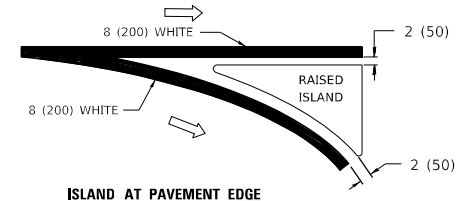
TYPICAL LEFT (OR RIGHT) TURN LANE

TYPICAL TURN LANE MARKING

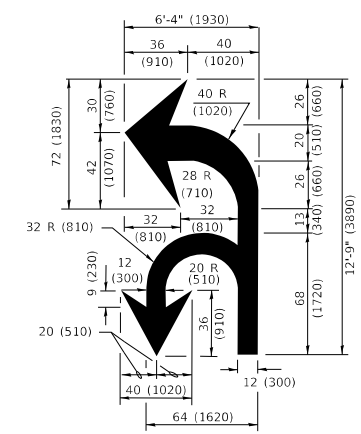
FULL SIZE LETTERS 8' (2.4 m) AND ARROWS SHALL BE USED.
 AREA = 15.6 SQ. FT. (1.5 m²) ONLY AREA = 20.8 SQ. FT. (1.9 m²)
 * TURN LANES IN EXCESS OF 400' (120 m) IN LENGTH MAY HAVE AN ADDITIONAL SET OF ARROW - "ONLY" INSTALLED MIDWAY BETWEEN THE OTHER TWO SETS OF ARROW - "ONLY".



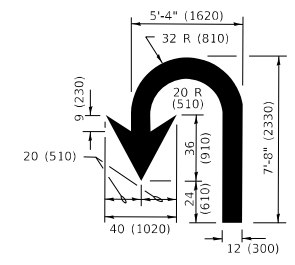
ISLAND OFFSET FROM PAVEMENT EDGE



ISLAND AT PAVEMENT EDGE TYPICAL ISLAND MARKING



COMBINATION LEFT AND U-TURN



U-TURN

LANE REDUCTION TRANSITION

* LANE REDUCTION ARROWS REQUIRED AT SPEEDS OF 45 MPH OR GREATER OR WHEN SPECIFIED IN PLANS.

D(FT)	SPEED LIMIT
345	30
425	35
500	40
580	45
665	50
750	55

TYPE OF MARKING	WIDTH OF LINE	PATTERN	COLOR	SPACING / REMARKS
CENTERLINE ON 2 LANE PAVEMENT	4 (100)	SKIP-DASH	YELLOW	10' (3 m) LINE WITH 30' (9 m) SPACE
CENTERLINE ON MULTI-LANE UNDIVIDED PAVEMENT	2 @ 4 (100)	SOLID	YELLOW	11 (280) C-C
NO PASSING ZONE LINES: FOR ONE DIRECTION FOR BOTH DIRECTIONS	4 (100) 2 @ 4 (100)	SOLID SOLID	YELLOW YELLOW	5 1/2 (140) C-C FROM SKIP-DASH CENTERLINE 11 (280) C-C OMIT SKIP-DASH CENTERLINE BETWEEN
LANE LINES	4 (100) 5 (125) ON FREEWAYS	SKIP-DASH SKIP-DASH	WHITE WHITE	10' (3 m) LINE WITH 30' (9 m) SPACE
DOTTED LINES (EXTENSIONS OF CENTER, LANE OR TURN LANE MARKINGS)	SAME AS LINE BEING EXTENDED	SKIP-DASH	SAME AS LINE BEING EXTENDED	2' (600) LINE WITH 6' (1.8 m) SPACE
EDGE LINES	4 (100)	SOLID	YELLOW-LEFT WHITE-RIGHT	OUTLINE MEDIANS IN YELLOW
TURN LANE MARKINGS	6 (150) LINE; FULL SIZE LETTERS & SYMBOLS (8' (2.4m))	SOLID	WHITE	SEE TYPICAL TURN LANE MARKING DETAIL
TWO WAY LEFT TURN MARKING	2 @ 4 (100) EACH DIRECTION 8' (2.4m) LEFT ARROW	SKIP-DASH AND SOLID IN PAIRS	YELLOW WHITE	10' (3 m) LINE WITH 30' (9 m) SPACE FOR SKIP-DASH; 5 1/2 (140) C-C BETWEEN SOLID LINE AND SKIP-DASH LINE SEE TYPICAL TWO-WAY LEFT TURN MARKING DETAIL
CROSSWALK LINES (PEDESTRIAN) A. DIAGONALS (BIKE & EQUESTRIAN) B. LONGITUDINAL BARS (SCHOOL)	2 @ 6 (150) 12 (300) @ 45° 12 (300) @ 90°	SOLID SOLID SOLID	WHITE WHITE WHITE	NOT LESS THAN 6' (1.8 m) APART 2' (600) APART SEE TYPICAL CROSSWALK MARKING DETAILS.
STOP LINES	24 (600)	SOLID	WHITE	PLACE 4' (1.2 m) IN ADVANCE OF AND PARALLEL TO CROSSWALK, IF PRESENT. OTHERWISE, PLACE AT DESIRED STOPPING POINT, PARALLEL TO CROSSROAD CENTERLINE, WHERE POSSIBLE
PAINTED MEDIANS	2 @ 4 (100) WITH 12 (300) DIAGONALS @ 45° NO DIAGONALS USED FOR 4' (1.2 m) WIDE MEDIANS	SOLID	YELLOW: TWO WAY TRAFFIC WHITE: ONE WAY TRAFFIC	11 (280) C-C FOR THE DOUBLE LINE SEE TYPICAL PAINTED MEDIAN MARKING.
GORE MARKING AND CHANNELIZING LINES	8 (200) WITH 12 (300) DIAGONALS @ 45°	SOLID	WHITE	DIAGONALS: 15' (4.5 m) C-C (LESS THAN 30MPH (50 km/h)) 20' (6 m) C-C 30MPH (50 km/h) TO 45MPH (70 km/h) 30' (9 m) C-C (OVER 45MPH (70 km/h))
RAILROAD CROSSING	24 (600) TRANSVERSE LINES "RR" IS 8' (1.8 m) LETTERS: 16 (400) LINE FOR "X"	SOLID	WHITE	SEE STATE STANDARD 780001 AREA OF: "R"=3.6 SQ. FT. (0.33 m ²) EACH "X"=54.0 SQ. FT. (5.0 m ²)
SHOULDER DIAGONALS (REQUIRED FOR SHOULDERS ≥ 8')	12 (300) @ 45°	SOLID	WHITE - RIGHT YELLOW - LEFT	50' (15 m) C-C (LESS THAN 30MPH (50 km/h)) 75' (25 m) C-C (30 MPH (50 km/h) TO 45MPH (70 km/h)) 150' (45 m) C-C (OVER 45MPH (70 km/h))
U TURN ARROW	SEE DETAIL	SOLID	WHITE	16.3 SF
2 ARROW COMBINATION LEFT AND U TURN	SEE DETAIL	SOLID	WHITE	30.4 SF

FOR FURTHER DETAILS ON PAVEMENT MARKING REFER TO STANDARD SPECIFICATIONS FOR ROAD AND BRIDGE CONSTRUCTION AND STATE STANDARD 780001.

All dimensions are in inches (millimeters) unless otherwise shown.

MODEL: D:\default... FILE NAME: p:\u0008\EBID\ITEC... PROJECTS\DIRS\422-234-CAD\DATA\CAD\sheet\13.dgn

USER NAME = footemj	DESIGNED - EVERS	REVISED - C. JUCIUS 09-09-09
PLOT SCALE = 50.00000 ' / in.	CHECKED -	REVISED - C. JUCIUS 07-01-13
PLOT DATE = 3/4/2019	DATE - 03-19-90	REVISED - C. JUCIUS 12-21-15
		REVISED - C. JUCIUS 04-12-16

**STATE OF ILLINOIS
DEPARTMENT OF TRANSPORTATION**

SCALE: NONE		SHEET 1 OF 2 SHEETS		STA. TO STA.
DISTRICT ONE		SECTION		COUNTY
TYPICAL PAVEMENT MARKINGS		365 (56&57)R-4		DUPAGE
		TC-13		CONTRACT NO.

TOTAL SHEETS	SHEET NO.
529	403
ILLINOIS FED. AID PROJECT	

TURN BAY ENTRANCE AT START OF LANE CLOSURE TAPER

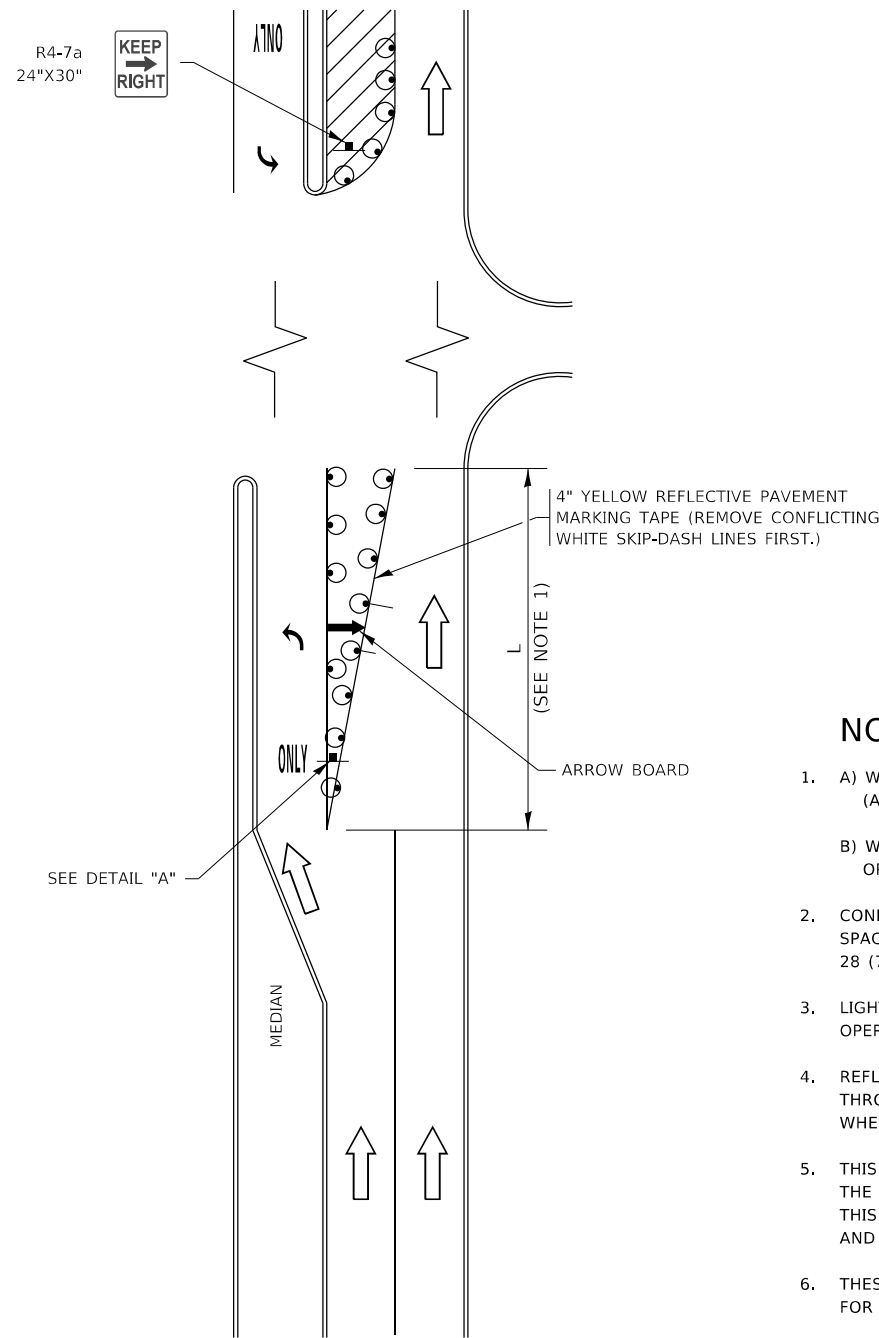


FIGURE 1

TURN BAY ENTRANCE WITHIN A LANE CLOSURE

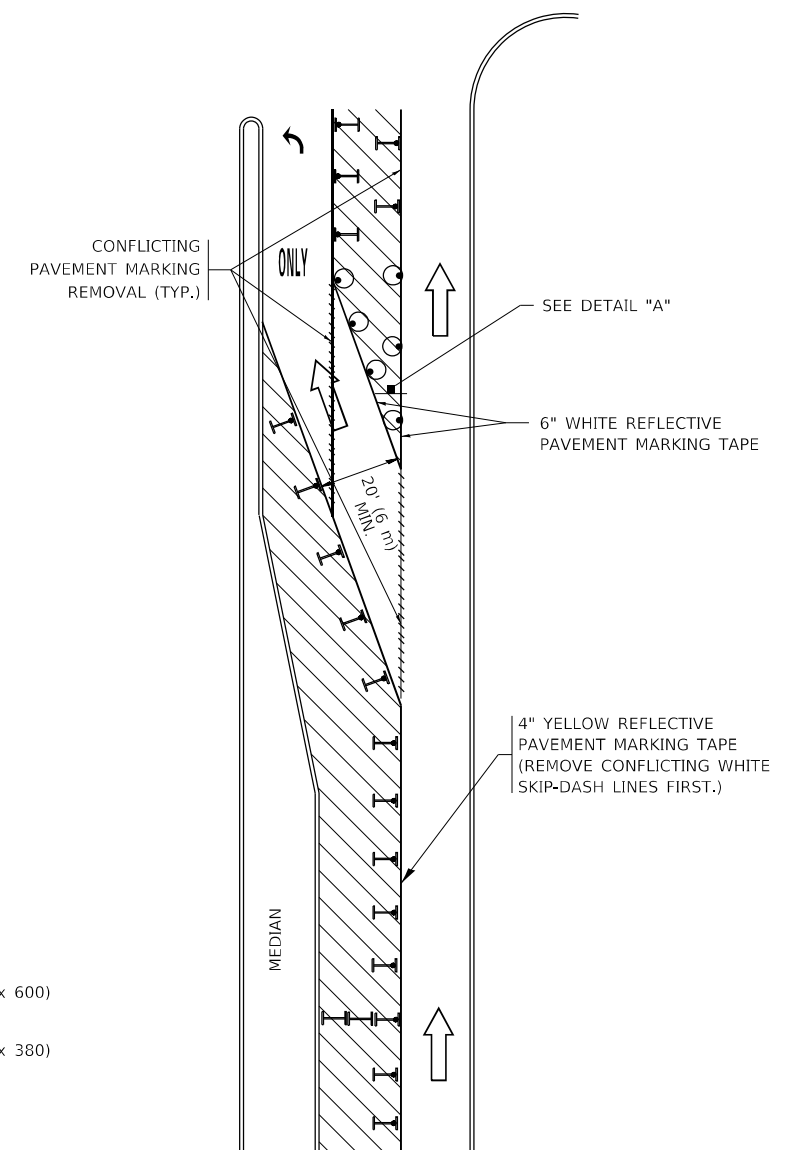
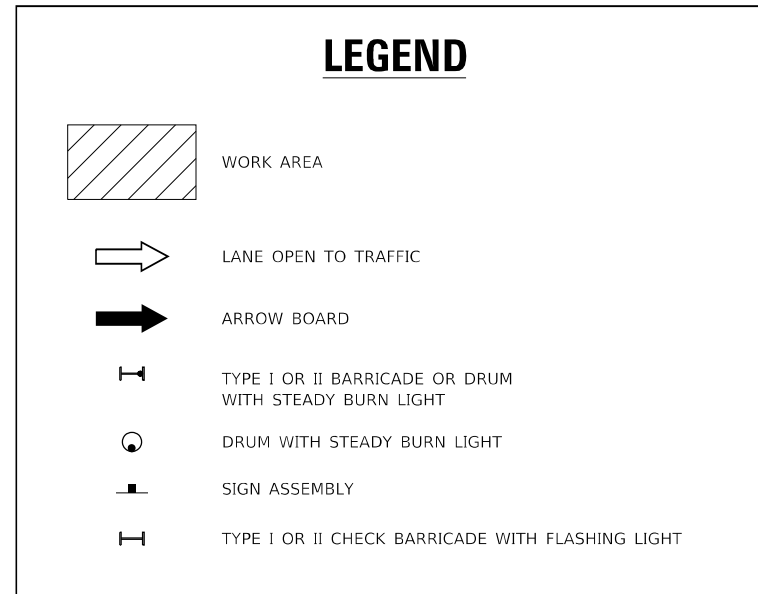
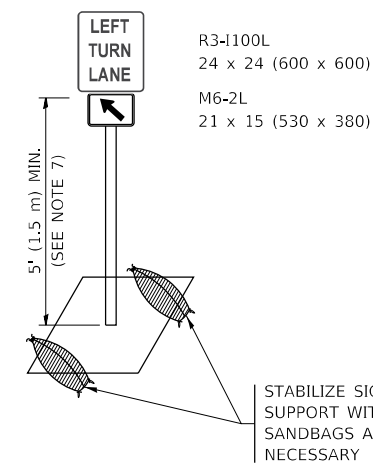


FIGURE 2



NOTES:

1. A) WHEN "L" IS \leq THE STORAGE LENGTH OF THE TURN LANE (AS SHOWN IN FIG. 1), USE FIGURE 1.
B) WHEN "L" IS $>$ THE STORAGE LENGTH OF THE TURN LANE OR THE TURN LANE IS WITHIN THE LANE CLOSURE, USE FIGURE 2.
2. CONES MAY BE SUBSTITUTED FOR BARRICADES OR DRUMS AT HALF THE SPACING DURING DAY OPERATIONS. CONES SHALL BE A MINIMUM OF 28 (710) IN HEIGHT.
3. LIGHTS WILL NOT BE REQUIRED ON BARRICADES OR DRUMS FOR DAY OPERATIONS. ALL LIGHTS SHALL BE MONODIRECTIONAL.
4. REFLECTIVE TEMPORARY PAVEMENT MARKINGS SHALL BE PLACED THROUGHOUT THE BARRICADED AREAS OF EACH TURN BAY AS SHOWN WHERE THE CLOSURE TIME IS GREATER THAN FOURTEEN (14) DAYS.
5. THIS APPLICATION ALSO APPLIES WHEN WORK IS BEING PERFORMED IN THE RIGHT LANE(S) AND THE RIGHT TURN BAY IS TO REMAIN OPEN. UNDER THIS CONDITION, "RIGHT TURN LANE" R3-1100R 24 x 24 (600 x 600) AND M6-2R 21 x 15 (530 x 380) SHALL BE USED.
6. THESE CONTROLS SHALL SUPPLEMENT MAINLINE TRAFFIC CONTROL FOR LANE CLOSURES.
7. THE SIGNS SHALL BE MOUNTED ABOVE THE BARRICADES/DRUMS ON SEPARATE SIGN SUPPORTS THAT MEET NCHRP 350 OR MASH REQUIREMENTS.
8. TRAFFIC CONTROL AND PROTECTION AT TURN BAYS (TO REMAIN OPEN TO TRAFFIC) SHALL BE INCLUDED IN THE COST OF SPECIFIED TRAFFIC CONTROL STANDARDS OR ITEMS.



DETAIL A

All dimensions are in inches (millimeters) unless otherwise shown.

MODEL: D:\default... FILE NAME: p:\u0084EBID\NTEC... PROJECTS\DIR\5422\34\CAD\DATA\CAD\PROJECTS\14.dgn

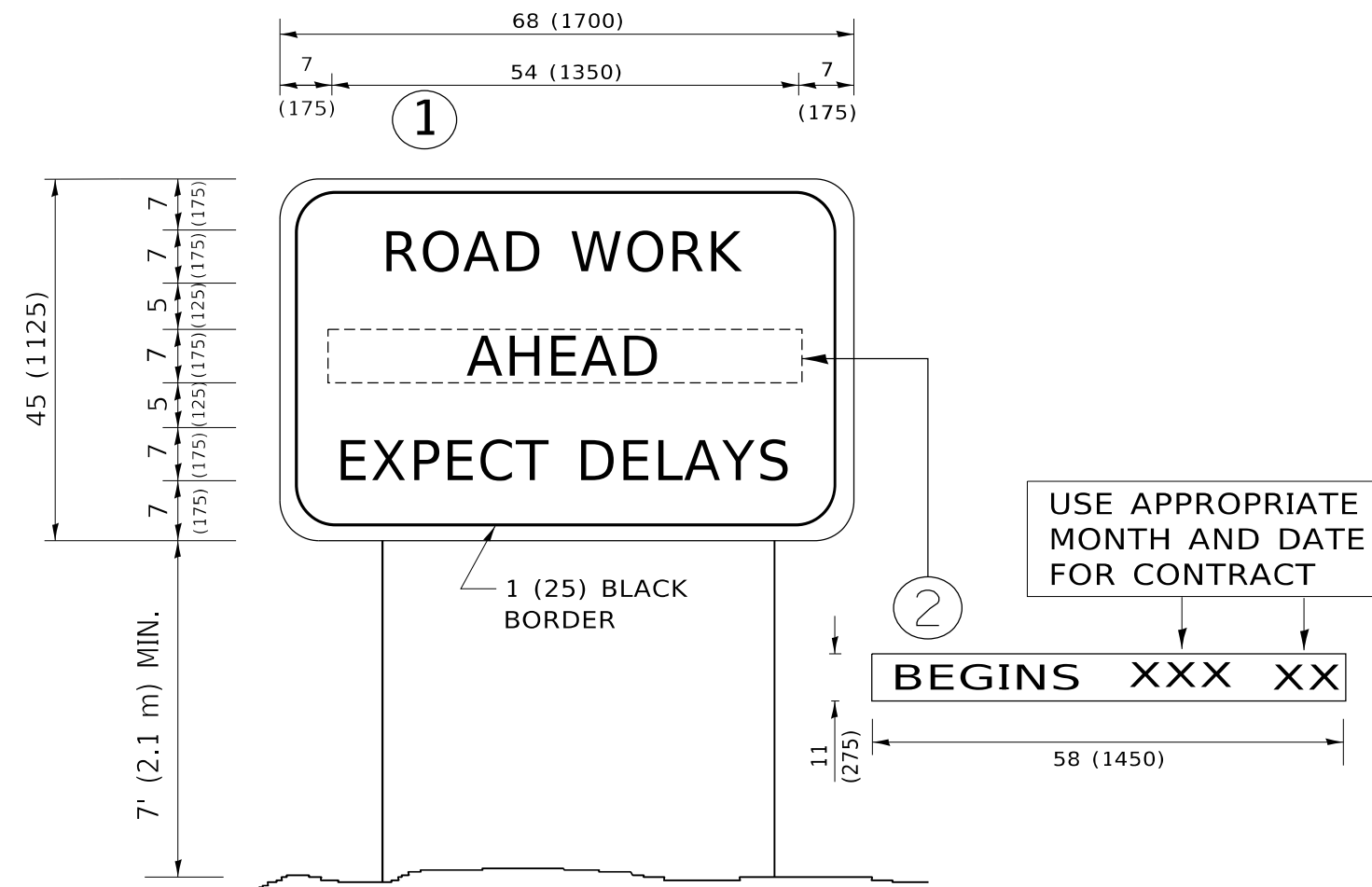
USER NAME = footemj	DESIGNED - T. RAMMACHER 09-08-94	REVISED - R. BORO 09-14-09
	DRAWN - A. HOUSEH 11-07-95	REVISED - A. SCHUETZE 07-01-13
PLOT SCALE = 50.0000 ' / in.	CHECKED - A. HOUSEH 10-12-96	REVISED - A. SCHUETZE 09-15-16
PLOT DATE = 3/4/2019	DATE - T. RAMMACHER 01-06-00	REVISED -

**STATE OF ILLINOIS
DEPARTMENT OF TRANSPORTATION**

**TRAFFIC CONTROL AND PROTECTION AT TURN BAYS
(TO REMAIN OPEN TO TRAFFIC)**

SCALE: NONE SHEET 1 OF 1 SHEETS STA. TO STA.

F.A.P. RTE.	SECTION	COUNTY	TOTAL SHEETS	SHEET NO.
365	(56&57)R-4	DUPAGE	529	404
TC-14		CONTRACT NO.		
ILLINOIS FED. AID PROJECT				



NOTES:

1. USE BLACK LETTERING ON ORANGE BACKGROUND.
2. ERECT SIGNS IN ADVANCE OF THE LOCATION FOR THE "ROAD CONSTRUCTION AHEAD" SIGN AT LOCATIONS AS DIRECTED BY THE ENGINEER.
3. ERECT SIGN ① WITH INSTALLED PANEL ② ONE WEEK PRIOR TO THE START OF CONSTRUCTION.
4. REMOVE PANEL ② SOON AFTER THE START OF CONSTRUCTION.
5. SEE SPECIAL PROVISION FOR "TEMPORARY INFORMATION SIGNING" FOR ADDITIONAL INFORMATION.
6. ONE SIGN ASSEMBLY EQUALS 25.70 SQ. FT. (2.3 SQ. M.)
7. SHALL BE PAID FOR AS TEMPORARY INFORMATION SIGNING.

ALL DIMENSIONS ARE IN INCHES (MILLIMETERS) UNLESS OTHERWISE SHOWN.

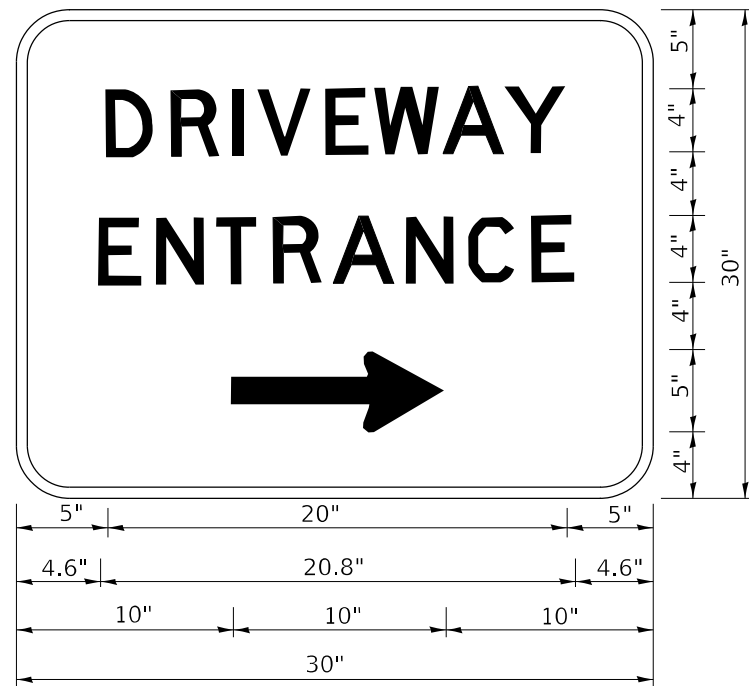
MODEL: D:\default
 FILE NAME: p:\1108\EBID\NTEC\Illinois.gov\RWIDOT\Documents\DOT_Offices\District_1\Projects\DH\5422\340\CAD\Drawings\CAD\Sheet\TC22.dgn

USER NAME = foatemj	DESIGNED -	REVISED - R. MIRS 09-15-97
	DRAWN -	REVISED - R. MIRS 12-11-97
PLOT SCALE = 50.0000 ' / in.	CHECKED -	REVISED - T. RAMMACHER 02-02-99
PLOT DATE = 3/4/2019	DATE -	REVISED - C. JUCIUS 01-31-07

**STATE OF ILLINOIS
DEPARTMENT OF TRANSPORTATION**

ARTERIAL ROAD INFORMATION SIGN			
SCALE: NONE	SHEET 1	OF 1 SHEETS	STA. TO STA.

F.A.P. RTE.	SECTION	COUNTY	TOTAL SHEETS	SHEET NO.
365	(56&57)R-4	DUPAGE	529	406
TC-22		CONTRACT NO.		
ILLINOIS FED. AID PROJECT				



3.0" RADIUS, 0.5" BORDER, WHITE ON GREEN; REFLECTORIZED
 "DRIVEWAY" D; "ENTRANCE" D; STANDARD ARROW CUSTOM 12.0" x 5.0"

NOTES:

1. HALF OF THE SIGNS WILL REQUIRE A LEFT HAND FACING ARROW.
2. TWO SIGNS SHALL BE USED AT EACH COMMERCIAL ENTRANCE PLACED BACK-TO-BACK: ONE WITH A RIGHT HAND ARROW (SHOWN) SHALL BE PLACED ON THE NEAR RIGHT SIDE THE DRIVEWAY AND ONE WITH A LEFT HAND ARROW SHALL BE PLACED ON THE FAR LEFT SIDE OF THE DRIVEWAY.
3. SIGNS TO BE PAID FOR AS ITEM "TEMPORARY INFORMATION SIGNING".

MODEL: Default
 FILE NAME: p:\planning\mtdat\illinois.gov\PWIDOT\Documents\DOT_Offices\District_1\Projects\DH502\23A\CD\Drawn\CD\Sheet326.dgn

USER NAME = Ieysa	DESIGNED -	REVISED - C. JUCIUS 02-15-07
	DRAWN -	REVISED -
PLOT SCALE = 50.0000 ' / in.	CHECKED -	REVISED -
PLOT DATE = 8/6/2021	DATE -	REVISED -

STATE OF ILLINOIS
 DEPARTMENT OF TRANSPORTATION

DRIVEWAY ENTRANCE SIGNING

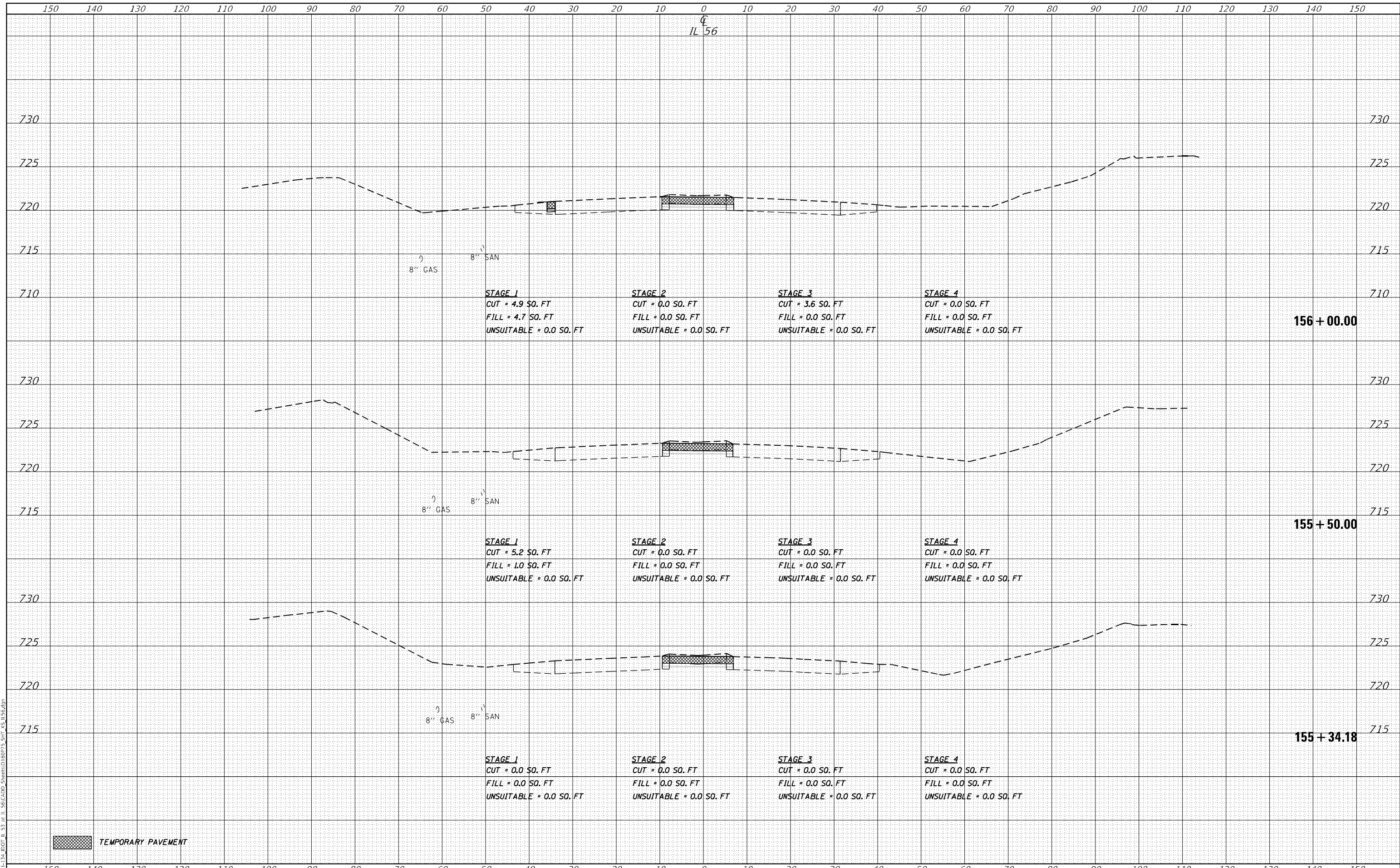
SCALE: NONE SHEET 1 OF 1 SHEETS STA. TO STA.

F.A.P. RTE.	SECTION	COUNTY	TOTAL SHEETS	SHEET NO.
365	(56&57)R-4	DUPAGE	529	407
TC-26			CONTRACT NO.	
		ILLINOIS	FED. AID PROJECT	

DATE	
BY	
SURVEYED	
PLOTTED	
TEMPLATE	
AREAS CHECKED	
FINAL SURVEY	
NOTE BOOK	
NO.	

DATE	
BY	
SURVEYED	
PLOTTED	
TEMPLATE	
AREAS CHECKED	
ORIGINAL SURVEY	
NOTE BOOK	
NO.	

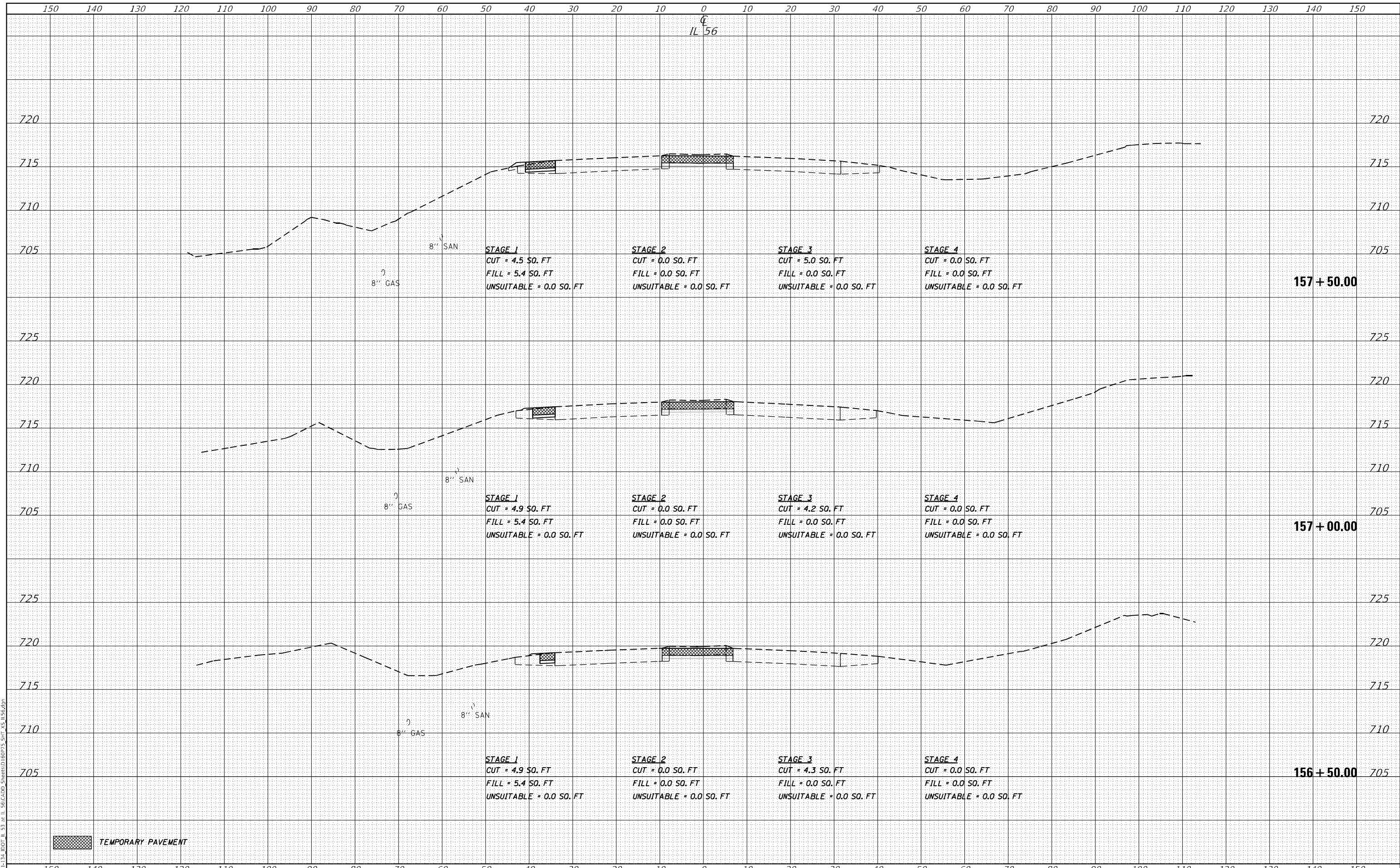
MODEL: D:\mtr\11311311.DOT IL 56 at IL 56.CADD Sheets\160P75 SH 25 156.rvt
FILE NAME: W:\11311311.DOT IL 56 at IL 56.CADD Sheets\160P75 SH 25 156.rvt



DATE	
BY	
SURVEYED	
PLOTTED	
TEMPLATE	
AREAS	
CHECKED	
FINAL SURVEY	
NOTE BOOK	
NO.	
AREAS CHECKED	

DATE	
BY	
SURVEYED	
PLOTTED	
TEMPLATE	
AREAS	
CHECKED	
ORIGINAL SURVEY	
NOTE BOOK	
NO.	
AREAS CHECKED	

MODEL: D:\mfr\h
 FILE NAME: W019133.DOT IL 56 AT IL 56.CADD SHEETS\60P75 STA 156+50.00



TEMPORARY PAVEMENT



USER NAME = \$USERS	DESIGNED -	REVISED -
	DRAWN - MTC	REVISED -
PLOT SCALE = 20,0000' / in.	CHECKED - JPO	REVISED -
PLOT DATE = 2/1/2024	DATE - 01/18/2024	REVISED -

**STATE OF ILLINOIS
DEPARTMENT OF TRANSPORTATION**

**IL ROUTE 56
CROSS SECTIONS**

SCALE: 1:5V, 1:10H SHEET 2 OF 87 SHEETS STA. 156+50.00 TO STA. 157+50.00

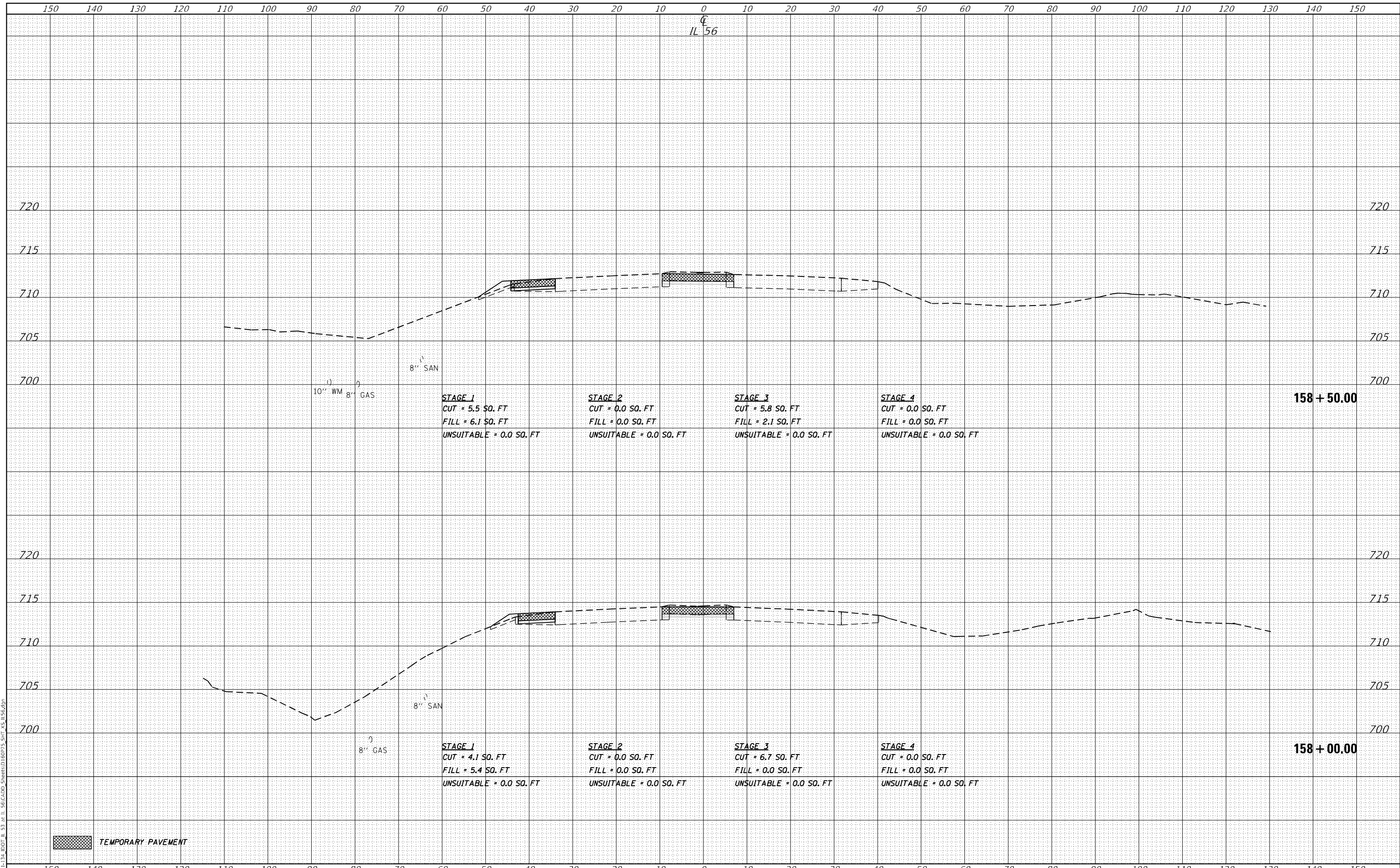
F.A.P. RTE.	SECTION	COUNTY	TOTAL SHEETS	SHEET NO.
365	(56&57)R-4	DUPAGE	529	409
			CONTRACT NO. 60P75	

ILLINOIS FED. AID PROJECT

DATE	
BY	
FINAL SURVEY	SURVEYED
NOTE BOOK	PLOTTED
NO.	AREAS CHECKED

DATE	
BY	
ORIGINAL SURVEY	SURVEYED
NOTE BOOK	PLOTTED
NO.	AREAS CHECKED

MODEL: D:\m\h\bl\131131.dwg
 FILE NAME: W019131.dwg
 IL 56 CAD, STATIONS 158+00 TO 158+50



TEMPORARY PAVEMENT



USER NAME =	susers
DESIGNED -	
DRAWN -	MTC
CHECKED -	JPO
DATE -	01/18/2024

REVISED -	
REVISED -	
REVISED -	
REVISED -	

**STATE OF ILLINOIS
DEPARTMENT OF TRANSPORTATION**

**IL ROUTE 56
CROSS SECTIONS**


SCALE: 1:5V, 1:10H SHEET 3 OF 87 SHEETS STA. 158+00.00 TO STA. 158+50.00

F.A.P. RTE.	SECTION	COUNTY	TOTAL SHEETS	SHEET NO.
365	(56&57)R-4	DUPAGE	529	410
				CONTRACT NO. 60P75
				ILLINOIS FED. AID PROJECT

DATE	
BY	
SURVEYED	
PLOTTED	
TEMPLATE	
AREAS CHECKED	
FINAL SURVEY NO.	
NOTE BOOK NO.	
AREAS CHECKED	

DATE	
BY	
SURVEYED	
PLOTTED	
TEMPLATE	
AREAS CHECKED	
ORIGINAL SURVEY NO.	
NOTE BOOK NO.	
AREAS CHECKED	

MODEL: D:\mfr\bl\131131\DOT_IL_56\CADD_Sheets\159+00\159+00.dwg
 FILE NAME: W019131131.DOT_IL_56.CADD_Sheets\159+00\159+00.dwg



TEMPORARY PAVEMENT



USER NAME =	susers
DESIGNED -	
DRAWN -	MTC
CHECKED -	JPO
DATE -	01/18/2024
REVISIONS	
REVISED -	
REVISED -	
REVISED -	
REVISED -	

**STATE OF ILLINOIS
DEPARTMENT OF TRANSPORTATION**

**IL ROUTE 56
CROSS SECTIONS**

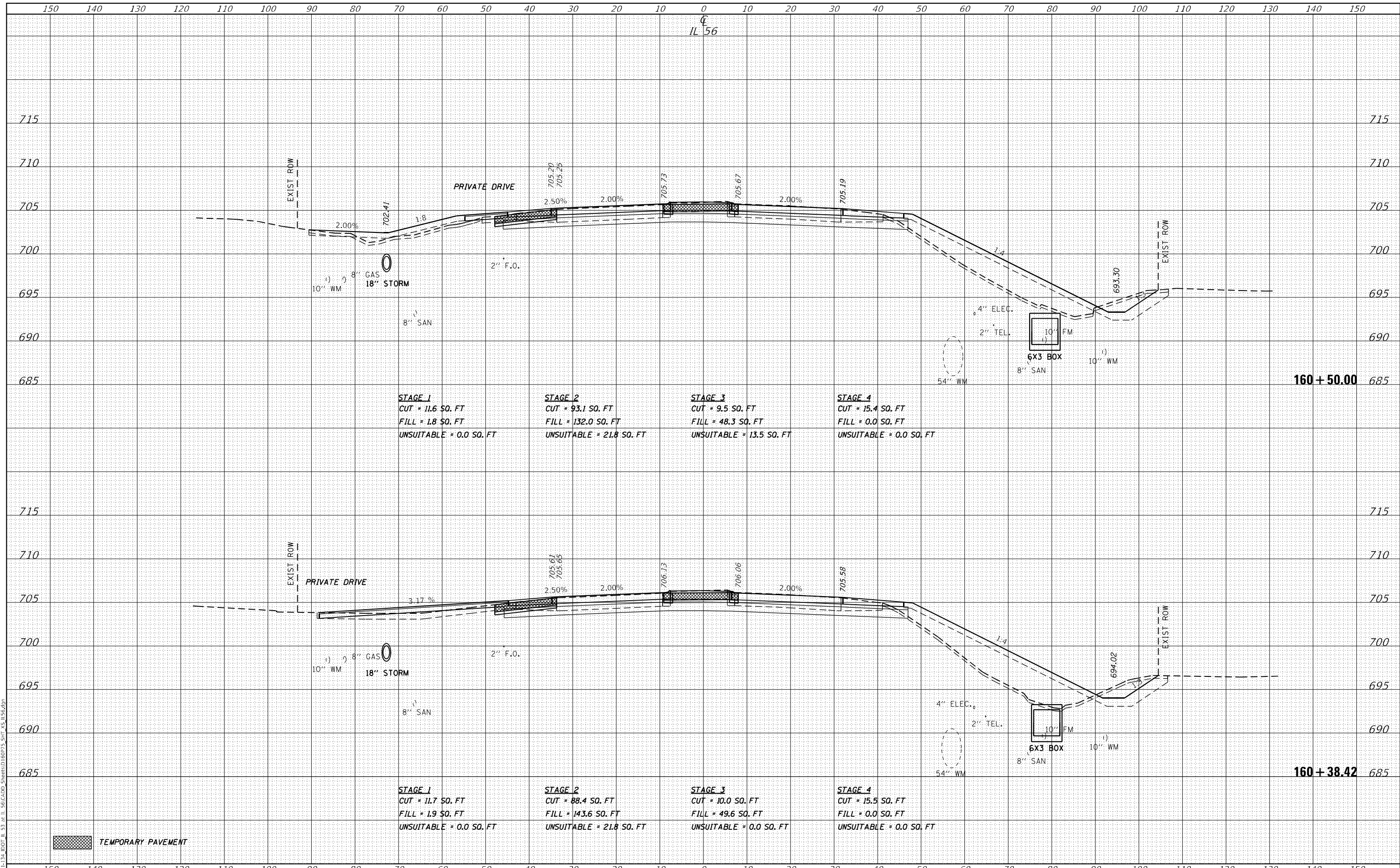
SCALE: 1:5V, 1:10H SHEET 4 OF 87 SHEETS STA. 159+00.00 TO STA. 159+50.00

F.A.P. RTE.	SECTION	COUNTY	TOTAL SHEETS	SHEET NO.
365	(56&57)R-4	DUPAGE	529	411
			CONTRACT NO. 60P75	
ILLINOIS FED. AID PROJECT				

DATE	
BY	
FINAL SURVEY	SURVEYED
NOTE BOOK	PLOTTED
NO.	TEMPLATE
	AREAS CHECKED
	AREAS CHECKED

DATE	
BY	
ORIGINAL SURVEY	SURVEYED
NOTE BOOK	PLOTTED
NO.	TEMPLATE
	AREAS CHECKED
	AREAS CHECKED

MODEL: Definit
 FILE NAME: W019133.DWG, ILL DOT IL 53 at IL 56.CADD, SHEETS: 16075 STA 155.00



TEMPORARY PAVEMENT



USER NAME =	susers
DESIGNED -	
DRAWN -	MTC
CHECKED -	JPO
DATE -	01/18/2024

REVISED -	
REVISED -	
REVISED -	
REVISED -	

**STATE OF ILLINOIS
 DEPARTMENT OF TRANSPORTATION**

**IL ROUTE 56
 CROSS SECTIONS**

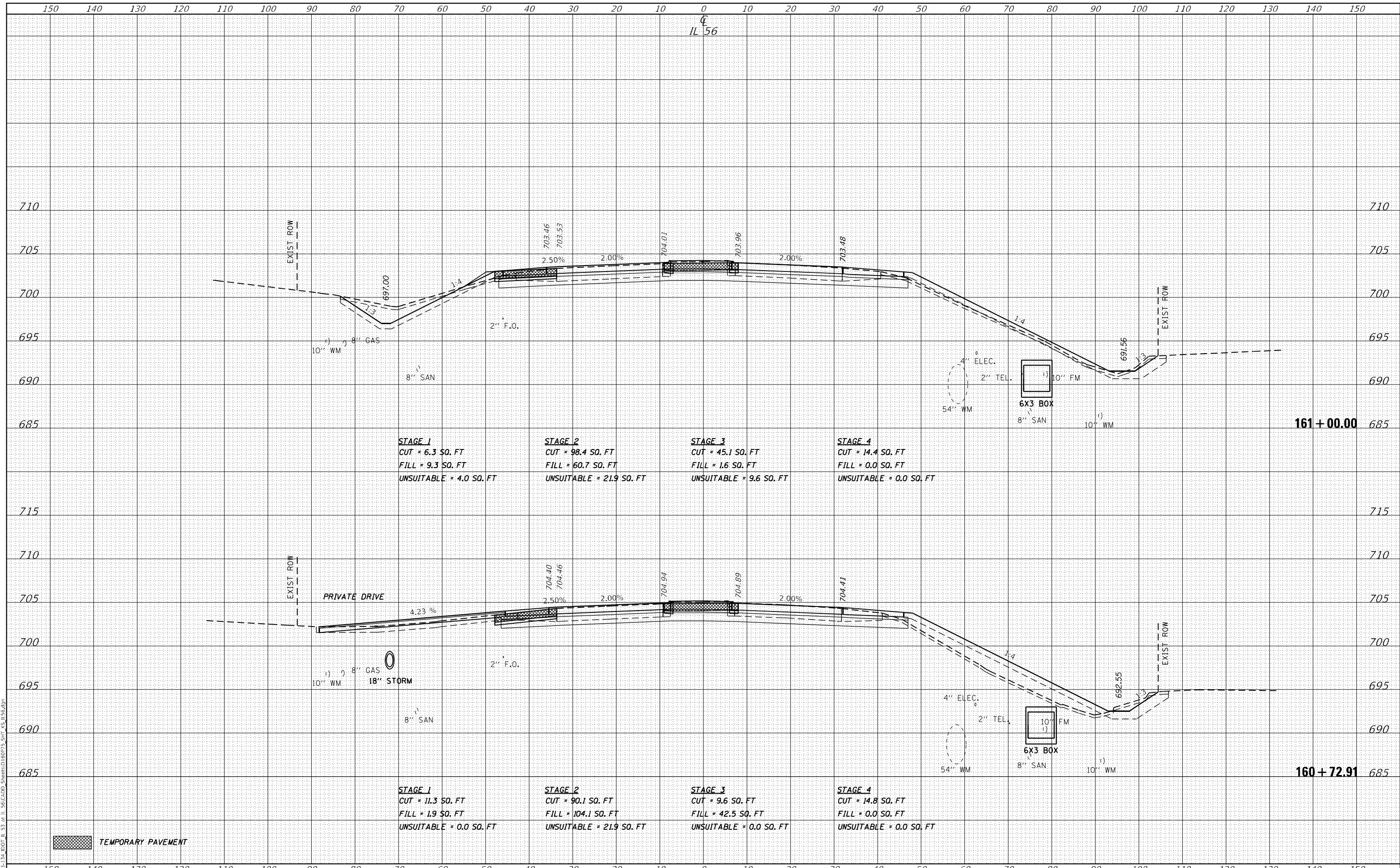
SCALE: 1:5V, 1:10H SHEET 6 OF 87 SHEETS STA. 160+38.42 TO STA. 160+50.00

F.A.P. RTE.	SECTION	COUNTY	TOTAL SHEETS	SHEET NO.
365	(56&57)R-4	DUPAGE	529	413
CONTRACT NO. 60P75				
ILLINOIS FED. AID PROJECT				

DATE	
BY	
FINAL SURVEY	SURVEYED
NOTE BOOK	PLOTTED
NO.	TEMPLATE
	AREAS CHECKED
	AREAS CHECKED

DATE	
BY	
ORIGINAL SURVEY	SURVEYED
NOTE BOOK	PLOTTED
NO.	TEMPLATE
	AREAS CHECKED
	AREAS CHECKED

MODEL: Defn.dwg
 FILE NAME: W019_13.dwg
 DOT: IL 53 at IL 56.CADD
 SHEETS: 16075 SH 75 156.00



TEMPORARY PAVEMENT

BLA, Inc.
 ITASCA, ILLINOIS

USER NAME = \$USERS	DESIGNED -	REVISD -
	DRAWN - MTC	REVISD -
PLOT SCALE = 20,0000' / in.	CHECKED - JPO	REVISD -
PLOT DATE = 2/1/2024	DATE - 01/18/2024	REVISD -

**STATE OF ILLINOIS
 DEPARTMENT OF TRANSPORTATION**

**IL ROUTE 56
 CROSS SECTIONS**

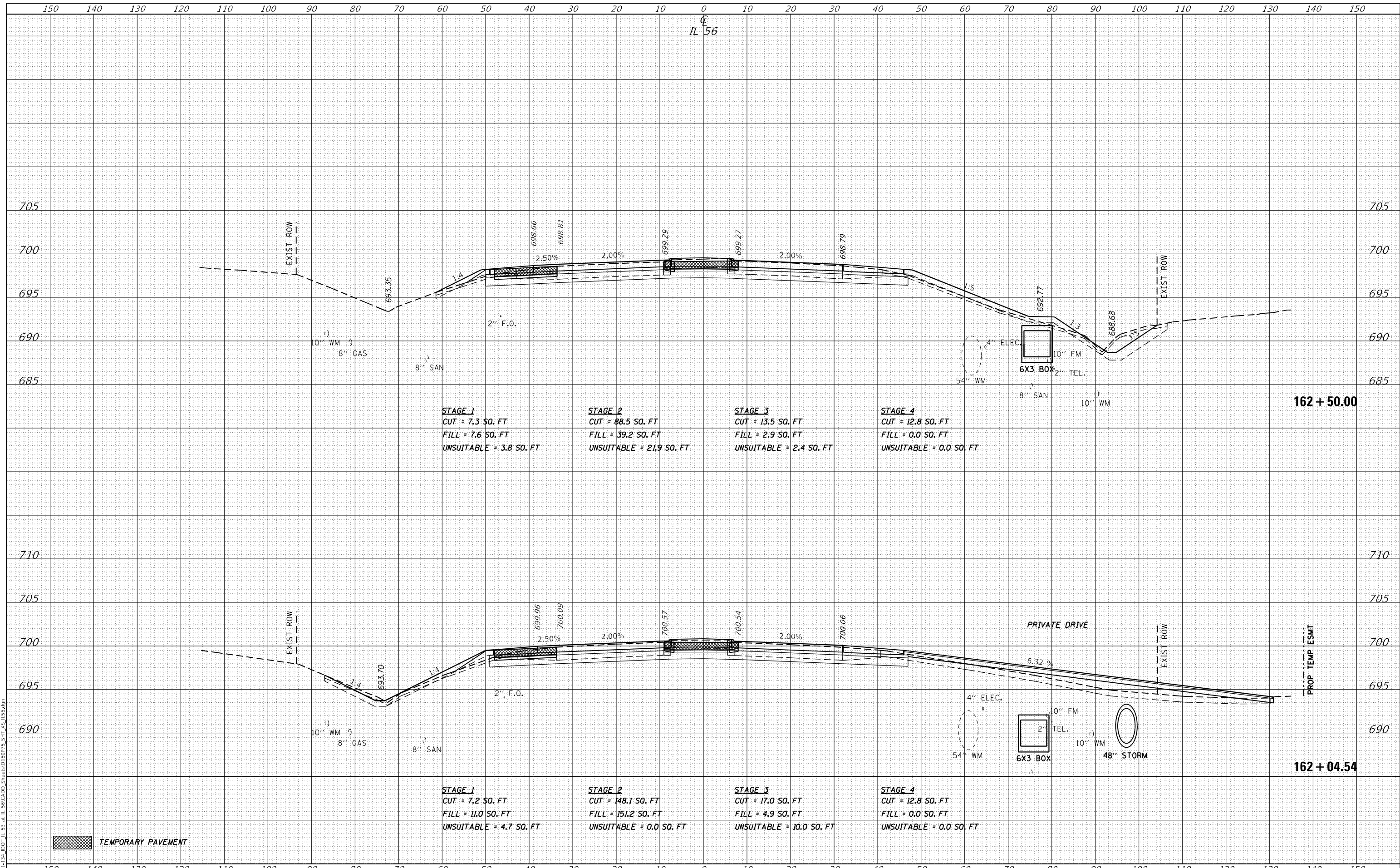
SCALE: 1:5V, 1:10H SHEET 7 OF 87 SHEETS STA. 160+72.91 TO STA. 161+00.00

F.A.P. RTE.	SECTION	COUNTY	TOTAL SHEETS	SHEET NO.
365	(56&57)R-4	DUPAGE	529	414
CONTRACT NO. 60P75				
ILLINOIS FED. AID PROJECT				

DATE	
BY	
SURVEYED	
PLOTTED	
TEMPLATE	
AREAS CHECKED	
FINAL SURVEY	
NOTE BOOK	
NO.	

DATE	
BY	
SURVEYED	
PLOTTED	
TEMPLATE	
AREAS CHECKED	
ORIGINAL SURVEY	
NOTE BOOK	
NO.	

MODEL: Definit
 FILE NAME: W019133A.DWG IL 56 at IL 56 (ADD) SHEETS 16075 STA 162+00



BLA, Inc.
 ITASCA, ILLINOIS

USER NAME = \$USERS	DESIGNED -	REVISD -
	DRAWN - MTC	REVISD -
PLOT SCALE = 20,0000' / in.	CHECKED - JPO	REVISD -
PLOT DATE = 2/1/2024	DATE - 01/18/2024	REVISD -

STATE OF ILLINOIS
DEPARTMENT OF TRANSPORTATION

IL ROUTE 56
CROSS SECTIONS

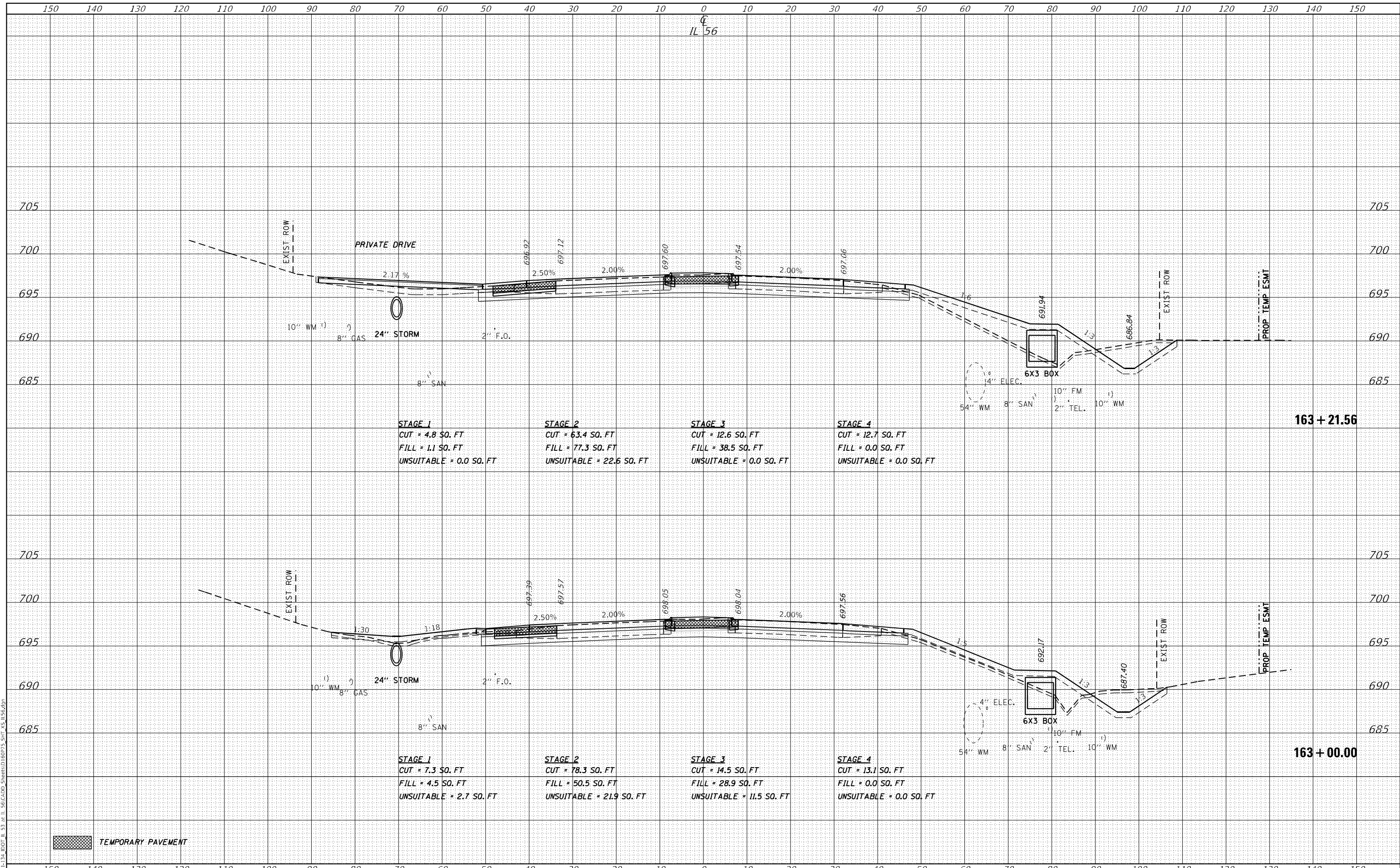
SCALE: 1:5V, 1:10H SHEET 9 OF 87 SHEETS STA. 162+04.54 TO STA. 162+50.00

F.A.P. RTE.	SECTION	COUNTY	TOTAL SHEETS	SHEET NO.
365	(56&57)R-4	DUPAGE	529	416
			CONTRACT NO. 60P75	
ILLINOIS FED. AID PROJECT				

DATE	
BY	
FINAL SURVEY	SURVEYED
NOTE BOOK	PLOTTED
NO.	TEMPLATE
	AREAS CHECKED
	AREAS CHECKED

DATE	
BY	
ORIGINAL SURVEY	SURVEYED
NOTE BOOK	PLOTTED
NO.	TEMPLATE
	AREAS CHECKED
	AREAS CHECKED

MODEL: D:\mtr\11311311.DOT IL 56 IL 56.CADD SHEETS\60P75-SHT 25-TS.dgn
 FILE NAME: W0191311.DOT IL 56 IL 56.CADD SHEETS\60P75-SHT 25-TS.dgn



BLA, Inc.
 ITASCA, ILLINOIS

USER NAME = \$USERS	DESIGNED -	REVISD -
	DRAWN - MTC	REVISD -
PLOT SCALE = 20,0000' / 1"	CHECKED - JPO	REVISD -
PLOT DATE = 2/1/2024	DATE - 01/18/2024	REVISD -

**STATE OF ILLINOIS
 DEPARTMENT OF TRANSPORTATION**

**IL ROUTE 56
 CROSS SECTIONS**

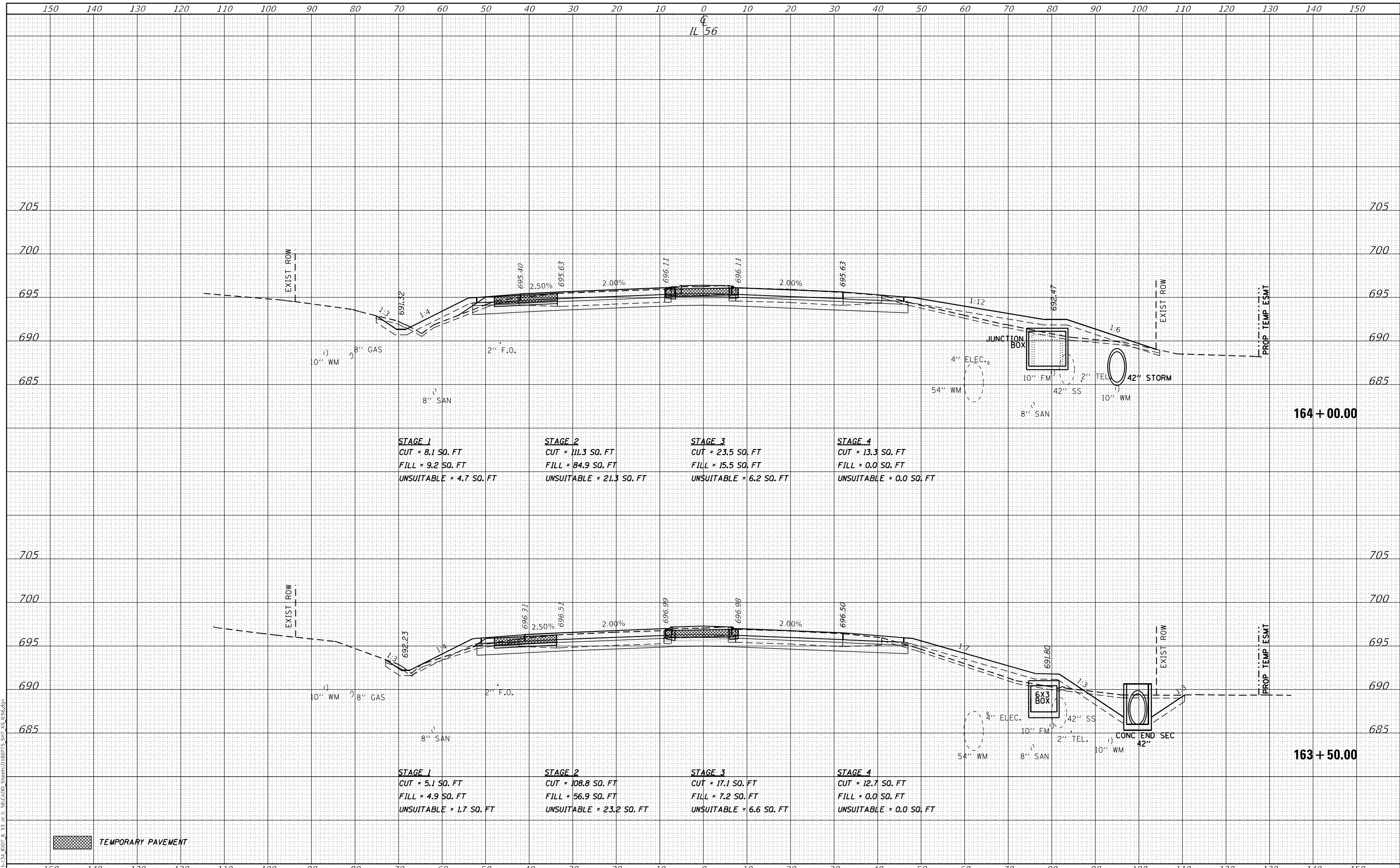
SCALE: 1:5V, 1:10H SHEET 10 OF 87 SHEETS STA. 163+00.00 TO STA. 163+21.56

F.A.P. RTE.	SECTION	COUNTY	TOTAL SHEETS	SHEET NO.
365	(56&57)R-4	DUPAGE	529	417
			CONTRACT NO. 60P75	
ILLINOIS FED. AID PROJECT				

DATE	
BY	
FINAL SURVEY	SURVEYED
NOTE BOOK	PLOTTED
NO.	TEMPLATE
	AREAS CHECKED

DATE	
BY	
ORIGINAL SURVEY	SURVEYED
NOTE BOOK	PLOTTED
NO.	TEMPLATE
	AREAS CHECKED

MODEL: D:\mfr\bl\1311311311.DOT IL 56 at IL 56.CADD Sheets\60P75-SHT 25-156.dgn
FILE NAME: W:\911311311.DOT IL 56 at IL 56.CADD Sheets\60P75-SHT 25-156.dgn



TEMPORARY PAVEMENT



USER NAME =	JSURS
DESIGNED -	MTC
DRAWN -	MTC
CHECKED -	JPO
DATE -	01/18/2024

REVISD -	
REVISD -	
REVISD -	
REVISD -	

**STATE OF ILLINOIS
DEPARTMENT OF TRANSPORTATION**

**IL ROUTE 56
CROSS SECTIONS**

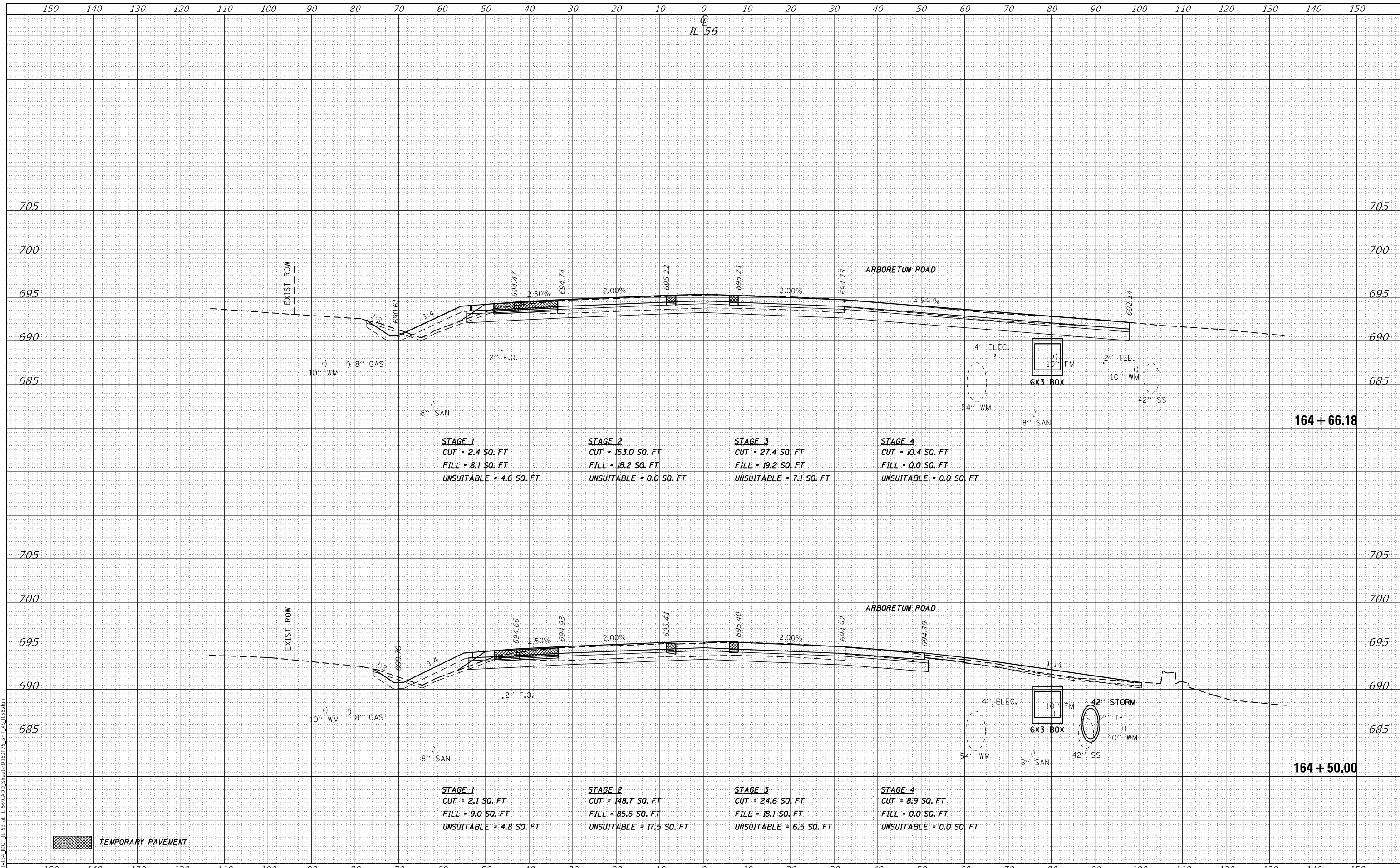
SCALE: 1:5V, 1:10H SHEET 11 OF 87 SHEETS STA. 163+50.00 TO STA. 164+00.00

F.A.P. RTE.	SECTION	COUNTY	TOTAL SHEETS	SHEET NO.
365	(56&57)R-4	DUPAGE	529	418
			CONTRACT NO. 60P75	
ILLINOIS FED. AID PROJECT				

DATE	
BY	
FINAL SURVEY	SURVEYED
NOTE BOOK	PLOTTED
NO.	TEMPLATE
	AREAS CHECKED
	AREAS CHECKED

DATE	
BY	
ORIGINAL SURVEY	SURVEYED
NOTE BOOK	PLOTTED
NO.	TEMPLATE
	AREAS CHECKED
	AREAS CHECKED

MODEL: D:\mfr\bl\1314 DOT IL 56.CADD\Sheet\16075 STA 164.00.dwg
 FILE NAME: W0191314 DOT IL 56.CADD\Sheet\16075 STA 164.00.dwg



TEMPORARY PAVEMENT



USER NAME =	USERS
DESIGNED -	MTC
DRAWN -	MTC
CHECKED -	JPO
DATE -	01/18/2024

REVISD -	
REVISD -	
REVISD -	
REVISD -	

**STATE OF ILLINOIS
DEPARTMENT OF TRANSPORTATION**

**IL ROUTE 56
CROSS SECTIONS**

SCALE: 1:5V, 1:10H SHEET 12 OF 87 SHEETS STA. 164+50.00 TO STA. 164+66.18

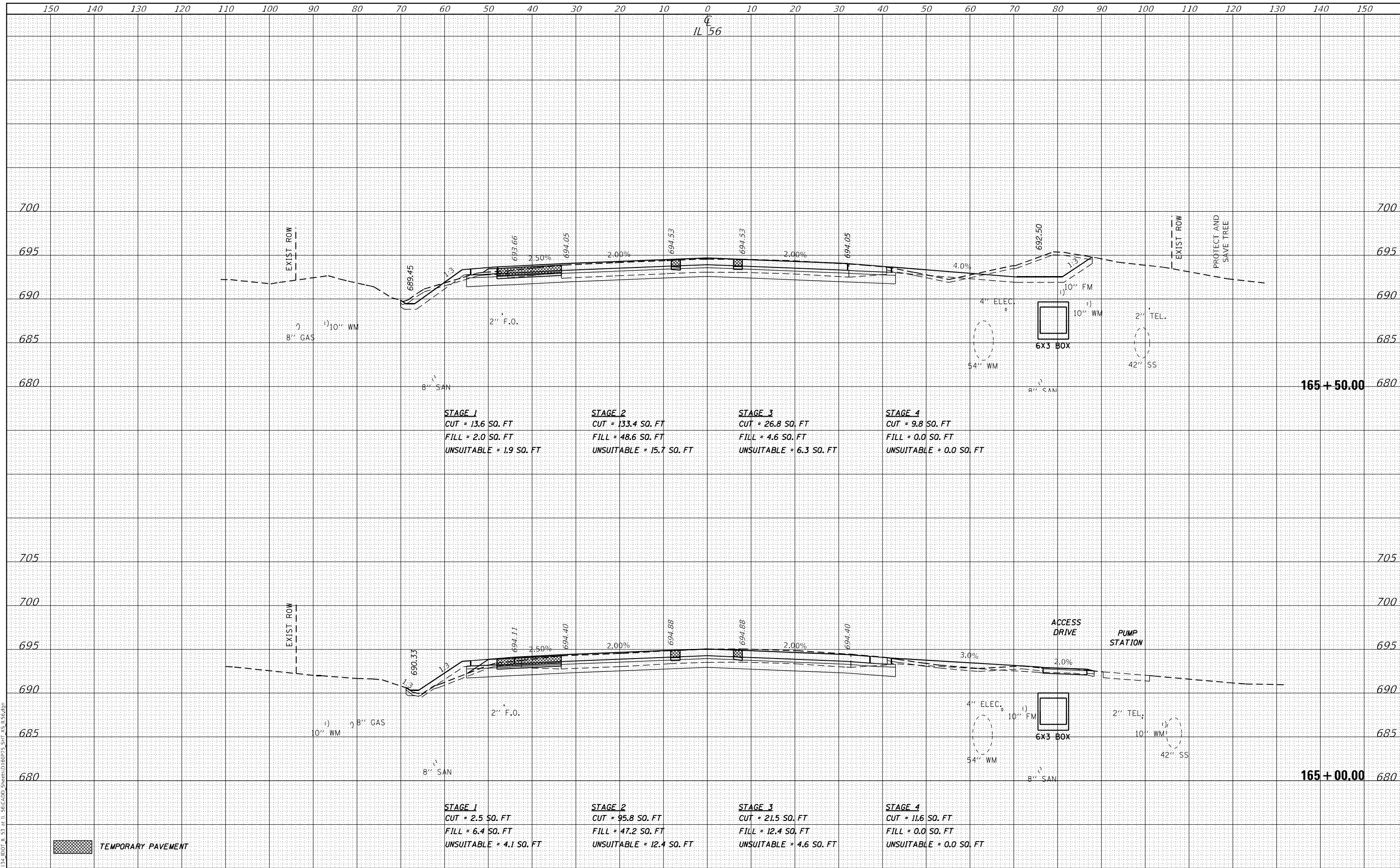
F.A.P. RTE.	SECTION	COUNTY	TOTAL SHEETS	SHEET NO.
365	(56&57)R-4	DUPAGE	529	419
				CONTRACT NO. 60P75

ILLINOIS FED. AID PROJECT

DATE	
BY	
FINAL SURVEY	SURVEYED
NOTE BOOK	PLOTTED
NO.	TEMPLATE
	AREAS CHECKED
	AREAS CHECKED

DATE	
BY	
ORIGINAL SURVEY	SURVEYED
NOTE BOOK	PLOTTED
NO.	TEMPLATE
	AREAS CHECKED
	AREAS CHECKED

MODEL: D:\mtr\111111.DWG IL 56 IL 56.CADD SHEETS\60P75-SHT 25-156.dgn
FILE NAME: W:\9133\DOT IL 56 IL 56.CADD SHEETS\60P75-SHT 25-156.dgn



TEMPORARY PAVEMENT



USER NAME = \$USERS	DESIGNED -	REVISD -
	DRAWN - MTC	REVISD -
PLOT SCALE = 20,0000' / in.	CHECKED - JPO	REVISD -
PLOT DATE = 2/1/2024	DATE - 01/18/2024	REVISD -

**STATE OF ILLINOIS
DEPARTMENT OF TRANSPORTATION**

**IL ROUTE 56
CROSS SECTIONS**

SCALE: 1:5V, 1:10H SHEET 13 OF 87 SHEETS STA. 165+00.00 TO STA. 165+50.00

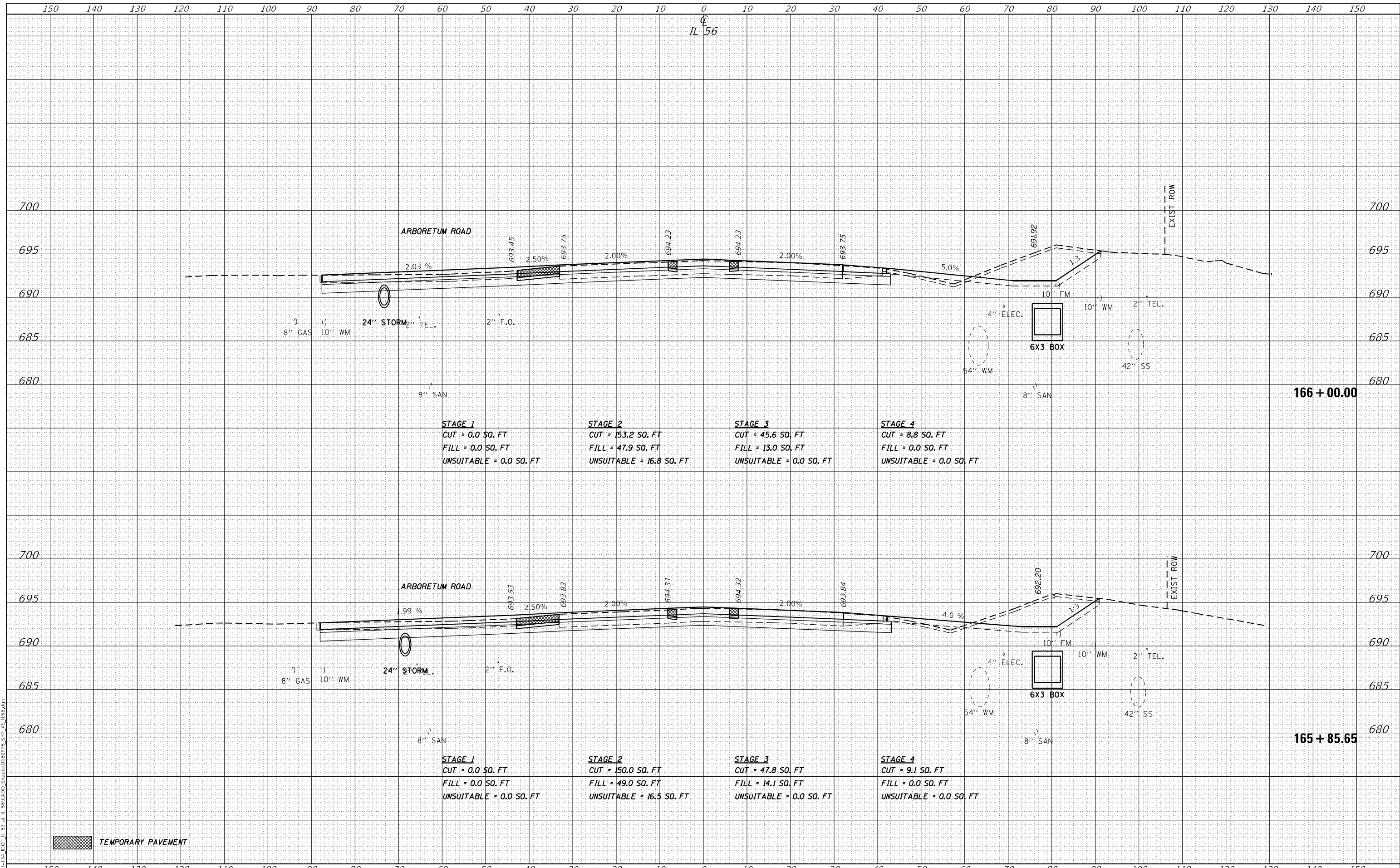
F.A.P. RTE.	SECTION	COUNTY	TOTAL SHEETS	SHEET NO.
365	(56&57)R-4	DUPAGE	529	420
			CONTRACT NO. 60P75	

ILLINOIS FED. AID PROJECT

DATE	
BY	
FINAL SURVEY	SURVEYED
NOTE BOOK	PLOTTED
NO.	TEMPLATE
	AREAS CHECKED
	AREAS CHECKED

DATE	
BY	
ORIGINAL SURVEY	SURVEYED
NOTE BOOK	PLOTTED
NO.	TEMPLATE
	AREAS CHECKED
	AREAS CHECKED

MODEL: D:\mtr\bl\134 DOT IL 56 CAD\DOT IL 56\6075 SH1\56675.dwg
 FILE NAME: W019134 DOT IL 56 CAD\DOT IL 56\6075 SH1\56675.dwg



150	140	130	120	110	100	90	80	70	60	50	40	30	20	10	0	10	20	30	40	50	60	70	80	90	100	110	120	130	140	150
-----	-----	-----	-----	-----	-----	----	----	----	----	----	----	----	----	----	---	----	----	----	----	----	----	----	----	----	-----	-----	-----	-----	-----	-----

USER NAME =	susers
DESIGNED -	
DRAWN -	MTC
CHECKED -	JPO
DATE -	01/18/2024

REVISD -	
REVISD -	
REVISD -	
REVISD -	

**STATE OF ILLINOIS
DEPARTMENT OF TRANSPORTATION**

**IL ROUTE 56
CROSS SECTIONS**

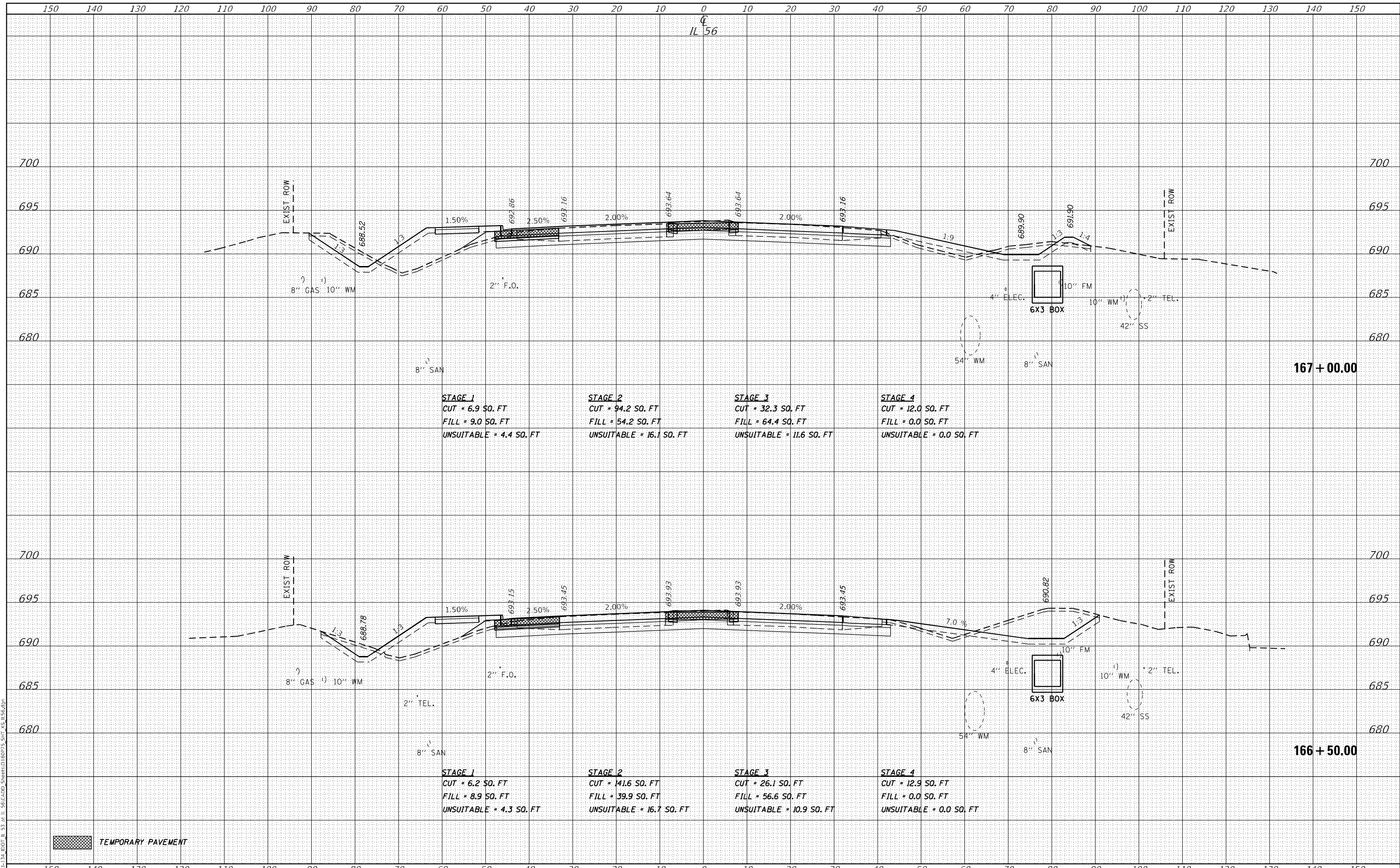
SCALE: 1:5V, 1:10H SHEET 14 OF 87 SHEETS STA. 165+85.65 TO STA. 166+00.00

F.A.P. RTE.	SECTION	COUNTY	TOTAL SHEETS	SHEET NO.
365	(56&57)R-4	DUPAGE	529	421
CONTRACT NO. 60P75			ILLINOIS FED. AID PROJECT	

DATE	
BY	
SURVEYED	
PLOTTED	
TEMPLATE	
AREAS	
CHECKED	
FINAL SURVEY	
NOTE BOOK	
NO.	
AREAS CHECKED	

DATE	
BY	
SURVEYED	
PLOTTED	
TEMPLATE	
AREAS	
CHECKED	
ORIGINAL SURVEY	
NOTE BOOK	
NO.	
AREAS CHECKED	

MODEL: D:\mtr\bl\131131.dwg IL 56 CAD SHEETS\60P75 STA 166+50.dwg



STAGE 1 CUT = 6.9 SQ. FT FILL = 9.0 SQ. FT UNSUITABLE = 4.4 SQ. FT	STAGE 2 CUT = 94.2 SQ. FT FILL = 54.2 SQ. FT UNSUITABLE = 16.1 SQ. FT	STAGE 3 CUT = 32.3 SQ. FT FILL = 64.4 SQ. FT UNSUITABLE = 11.6 SQ. FT	STAGE 4 CUT = 12.0 SQ. FT FILL = 0.0 SQ. FT UNSUITABLE = 0.0 SQ. FT
--	---	---	---

STAGE 1 CUT = 6.2 SQ. FT FILL = 8.9 SQ. FT UNSUITABLE = 4.3 SQ. FT	STAGE 2 CUT = 14.6 SQ. FT FILL = 39.9 SQ. FT UNSUITABLE = 16.7 SQ. FT	STAGE 3 CUT = 26.1 SQ. FT FILL = 56.6 SQ. FT UNSUITABLE = 10.9 SQ. FT	STAGE 4 CUT = 12.9 SQ. FT FILL = 0.0 SQ. FT UNSUITABLE = 0.0 SQ. FT
--	---	---	---

TEMPORARY PAVEMENT



USER NAME = \$USERS	DESIGNED -	REVISD -
	DRAWN - MTC	REVISD -
PLOT SCALE = 20,0000' / in.	CHECKED - JPO	REVISD -
PLOT DATE = 2/1/2024	DATE - 01/18/2024	REVISD -

**STATE OF ILLINOIS
DEPARTMENT OF TRANSPORTATION**

**IL ROUTE 56
CROSS SECTIONS**

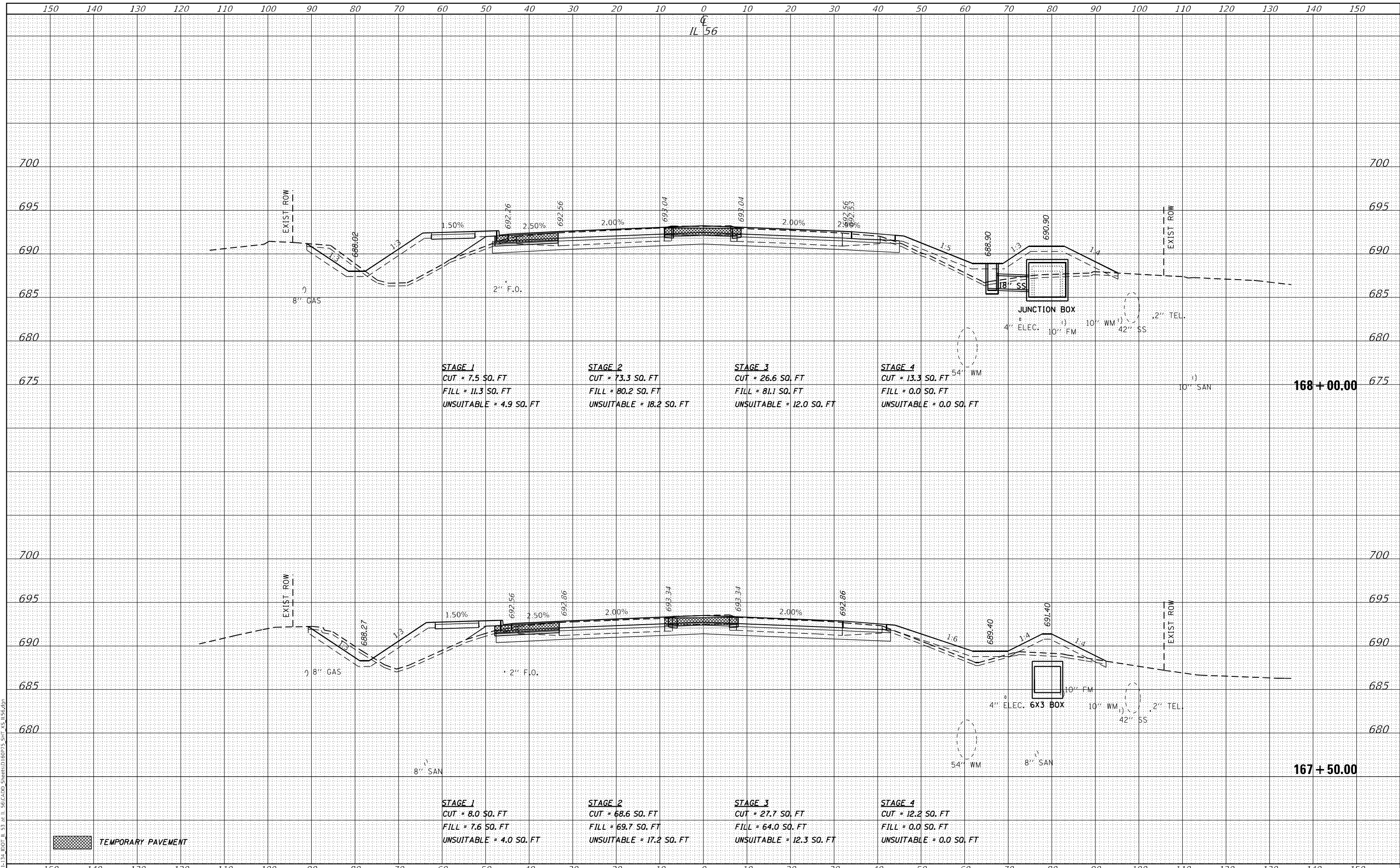
SCALE: 1:5V, 1:10H SHEET 15 OF 87 SHEETS STA. 166+50.00 TO STA. 167+00.00

F.A.P. RTE.	SECTION	COUNTY	TOTAL SHEETS	SHEET NO.
365	(56&57)R-4	DUPAGE	529	422
			CONTRACT NO. 60P75	
ILLINOIS FED. AID PROJECT				

DATE	
BY	
FINAL SURVEY	SURVEYED
NOTE BOOK	PLOTTED
NO.	TEMPLATE
	AREAS
	CHECKED

DATE	
BY	
ORIGINAL SURVEY	SURVEYED
NOTE BOOK	PLOTTED
NO.	TEMPLATE
	AREAS
	CHECKED

MODEL: D:\mtr\bl\134 DOT IL 56 IL 56.CADD\Sheet\16075 STA 167.50.dgn
FILE NAME: W019134 DOT IL 56 IL 56.CADD\Sheet\16075 STA 167.50.dgn



TEMPORARY PAVEMENT



USER NAME = \$USERS	DESIGNED -	REVISD -
	DRAWN - MTC	REVISD -
PLOT SCALE = 20,0000' / in.	CHECKED - JPO	REVISD -
PLOT DATE = 2/1/2024	DATE - 01/18/2024	REVISD -

**STATE OF ILLINOIS
DEPARTMENT OF TRANSPORTATION**

**IL ROUTE 56
CROSS SECTIONS**

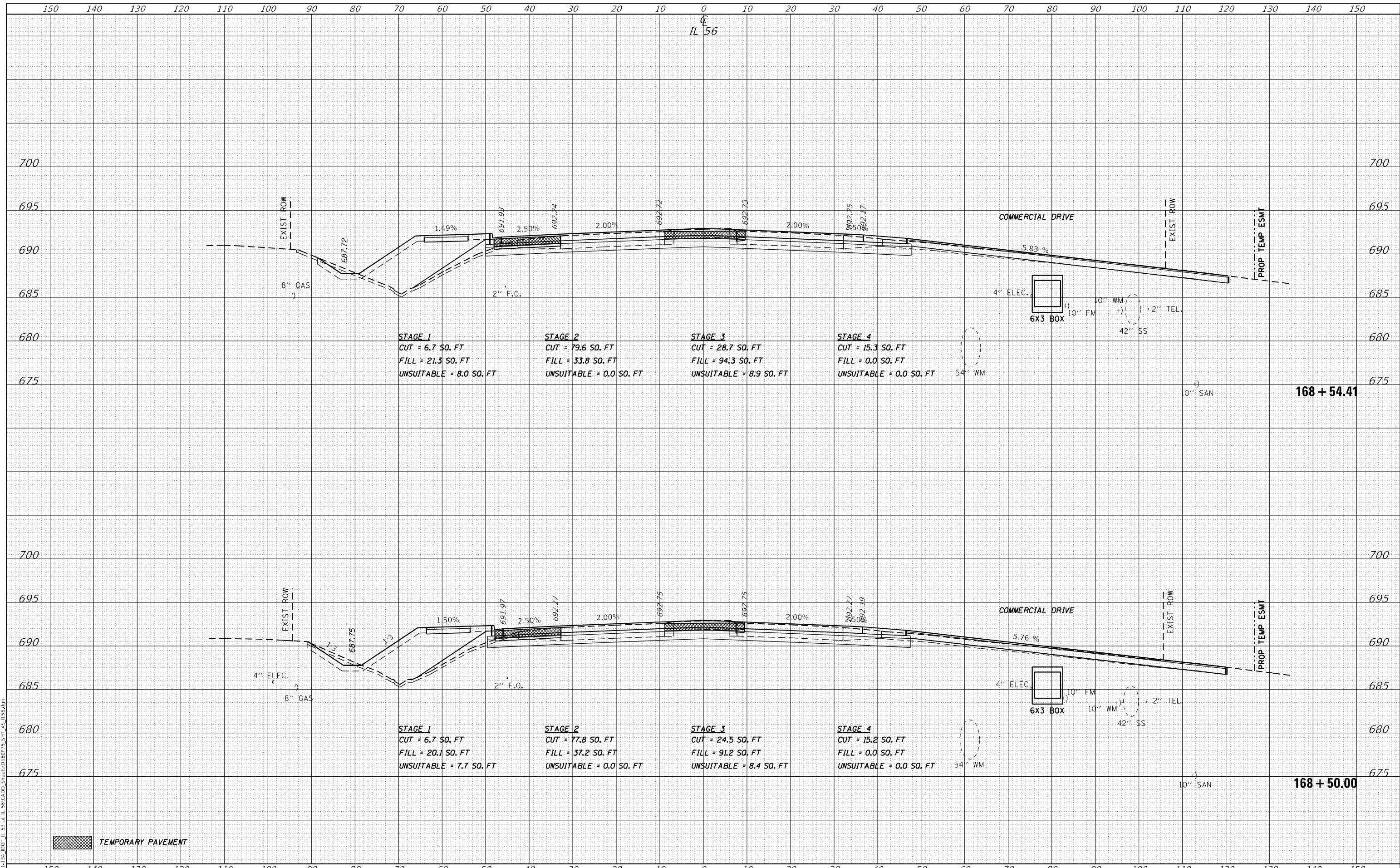
SCALE: 1:5V, 1:10H SHEET 16 OF 87 SHEETS STA. 167+50.00 TO STA. 168+00.00

F.A.P. RTE.	SECTION	COUNTY	TOTAL SHEETS	SHEET NO.
365	(56&57)R-4	DUPAGE	529	423
			CONTRACT NO. 60P75	
ILLINOIS FED. AID PROJECT				

DATE	
BY	
FINAL SURVEY	SURVEYED
NOTE BOOK	PLOTTED
NO.	TEMPLATE
	AREAS CHECKED
	AREAS CHECKED

DATE	
BY	
ORIGINAL SURVEY	SURVEYED
NOTE BOOK	PLOTTED
NO.	TEMPLATE
	AREAS CHECKED
	AREAS CHECKED

MODEL: D:\mtr\11311311.DWG IL 56 CAD (D) SHEETS\16075 STA 168+50.dwg
 FILE NAME: W0191311.DWG IL 56 CAD (D) SHEETS\16075 STA 168+50.dwg



TEMPORARY PAVEMENT



USER NAME =	USERS
DESIGNED -	MTC
DRAWN -	MTC
CHECKED -	JPO
DATE -	01/18/2024

REVISED -	
REVISED -	
REVISED -	
REVISED -	

**STATE OF ILLINOIS
DEPARTMENT OF TRANSPORTATION**

**IL ROUTE 56
CROSS SECTIONS**

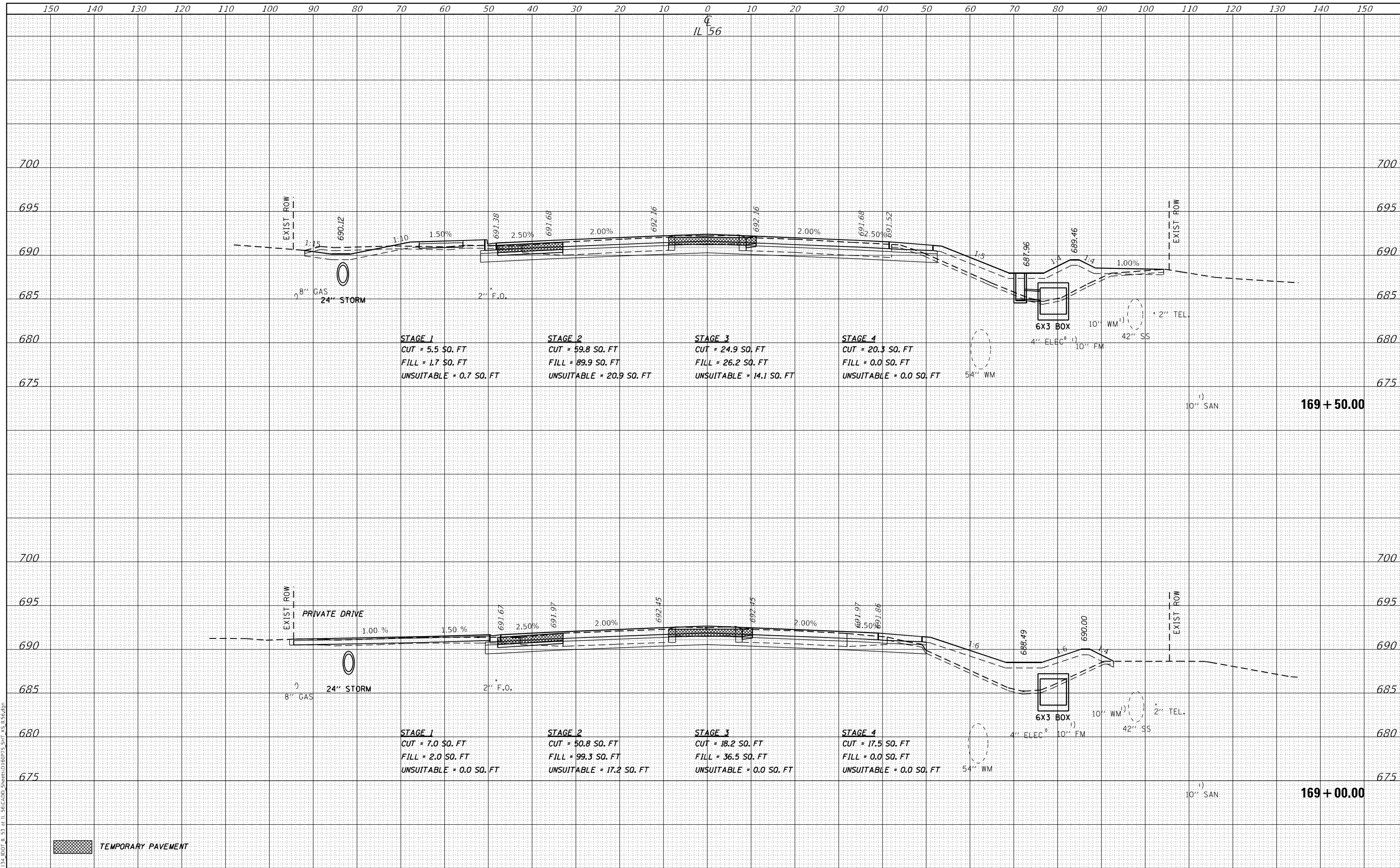
SCALE: 1:5V, 1:10H SHEET 17 OF 87 SHEETS STA. 168+50.00 TO STA. 168+54.41

F.A.P. RTE.	SECTION	COUNTY	TOTAL SHEETS	SHEET NO.
365	(56&57)R-4	DUPAGE	529	424
			CONTRACT NO. 60P75	
ILLINOIS FED. AID PROJECT				

DATE	
BY	
FINAL SURVEY	SURVEYED
NOTE BOOK	PLOTTED
NO.	TEMPLATE
	AREAS CHECKED
	AREAS CHECKED

DATE	
BY	
ORIGINAL SURVEY	SURVEYED
NOTE BOOK	PLOTTED
NO.	TEMPLATE
	AREAS CHECKED
	AREAS CHECKED

MODEL: D:\mfr\bl\134 DOT IL 56.CADD\SHEETS\60P75 SH 25 156.dgn
 FILE NAME: W019134 DOT IL 56.CADD\SHEETS\60P75 SH 25 156.dgn



TEMPORARY PAVEMENT



USER NAME = \$USERS	DESIGNED -	REVISD -
	DRAWN - MTC	REVISD -
PLOT SCALE = 20,0000' / in.	CHECKED - JPO	REVISD -
PLOT DATE = 2/1/2024	DATE - 01/18/2024	REVISD -

**STATE OF ILLINOIS
 DEPARTMENT OF TRANSPORTATION**

**IL ROUTE 56
 CROSS SECTIONS**

SCALE: 1:5V, 1:10H SHEET 18 OF 87 SHEETS STA. 169+00.00 TO STA. 169+50.00

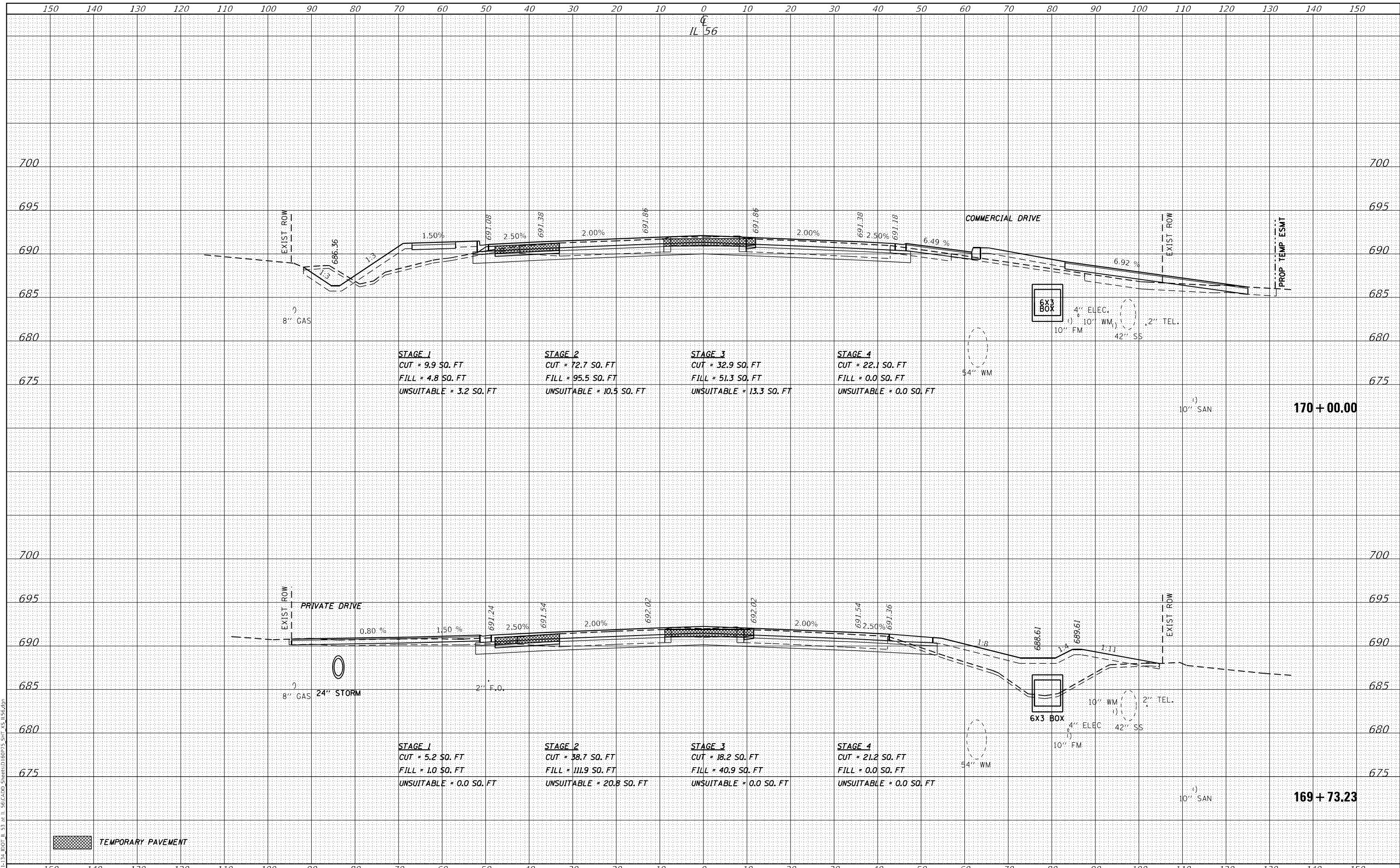
F.A.P. RTE.	SECTION	COUNTY	TOTAL SHEETS	SHEET NO.
365	(56&57)R-4	DUPAGE	529	425
			CONTRACT NO. 60P75	

ILLINOIS FED. AID PROJECT

DATE	
BY	
FINAL SURVEY	SURVEYED
NOTE BOOK	PLOTTED
NO.	TEMPLATE
	AREAS CHECKED
	AREAS CHECKED

DATE	
BY	
ORIGINAL SURVEY	SURVEYED
NOTE BOOK	PLOTTED
NO.	TEMPLATE
	AREAS CHECKED
	AREAS CHECKED

MODEL: D:\mfr\bl\13113131.DWG IL 56 CAD D:\56\CADD\SPRINT\60P75\SPRINT\56\13113131.DWG



TEMPORARY PAVEMENT



USER NAME =	USERS
DESIGNED -	MTC
DRAWN -	MTC
CHECKED -	JPO
DATE -	01/18/2024

REVISD -	
REVISD -	
REVISD -	
REVISD -	

**STATE OF ILLINOIS
DEPARTMENT OF TRANSPORTATION**

**IL ROUTE 56
CROSS SECTIONS**

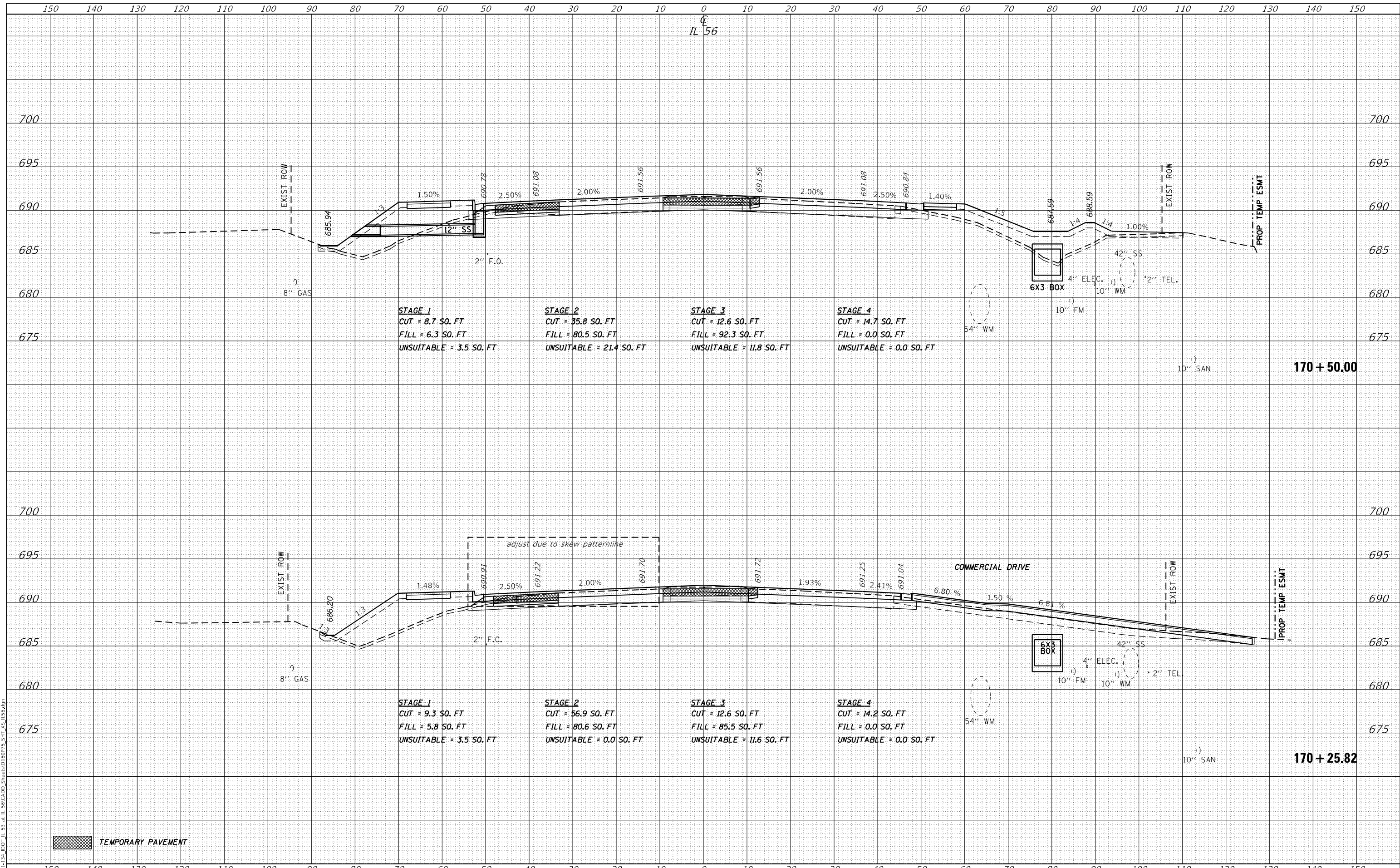
SCALE: 1:5V, 1:10H SHEET 19 OF 87 SHEETS STA. 169+73.23 TO STA. 170+00.00

F.A.P. RTE.	SECTION	COUNTY	TOTAL SHEETS	SHEET NO.
365	(56&57)R-4	DUPAGE	529	426
			CONTRACT NO. 60P75	
		ILLINOIS FED. AID PROJECT		

DATE	
BY	
FINAL SURVEY	SURVEYED
NOTE BOOK	PLOTTED
NO.	TEMPLATE
	AREAS CHECKED
	AREAS CHECKED

DATE	
BY	
ORIGINAL SURVEY	SURVEYED
NOTE BOOK	PLOTTED
NO.	TEMPLATE
	AREAS CHECKED
	AREAS CHECKED

MODEL: D:\mtr\11311311.DOT IL 56 at IL 56.CADD Sheets\60P75 SH 25 156.dgn
FILE NAME: W:\911311.DOT IL 56 at IL 56.CADD Sheets\60P75 SH 25 156.dgn



TEMPORARY PAVEMENT



USER NAME =	susers
DESIGNED -	MTC
DRAWN -	MTC
REVISOR -	JPO
CHECKED -	JPO
DATE -	01/18/2024

REVISIONS	
1	DESIGNED - MTC
2	DRAWN - MTC
3	CHECKED - JPO
4	DATE - 01/18/2024

**STATE OF ILLINOIS
DEPARTMENT OF TRANSPORTATION**

**IL ROUTE 56
CROSS SECTIONS**

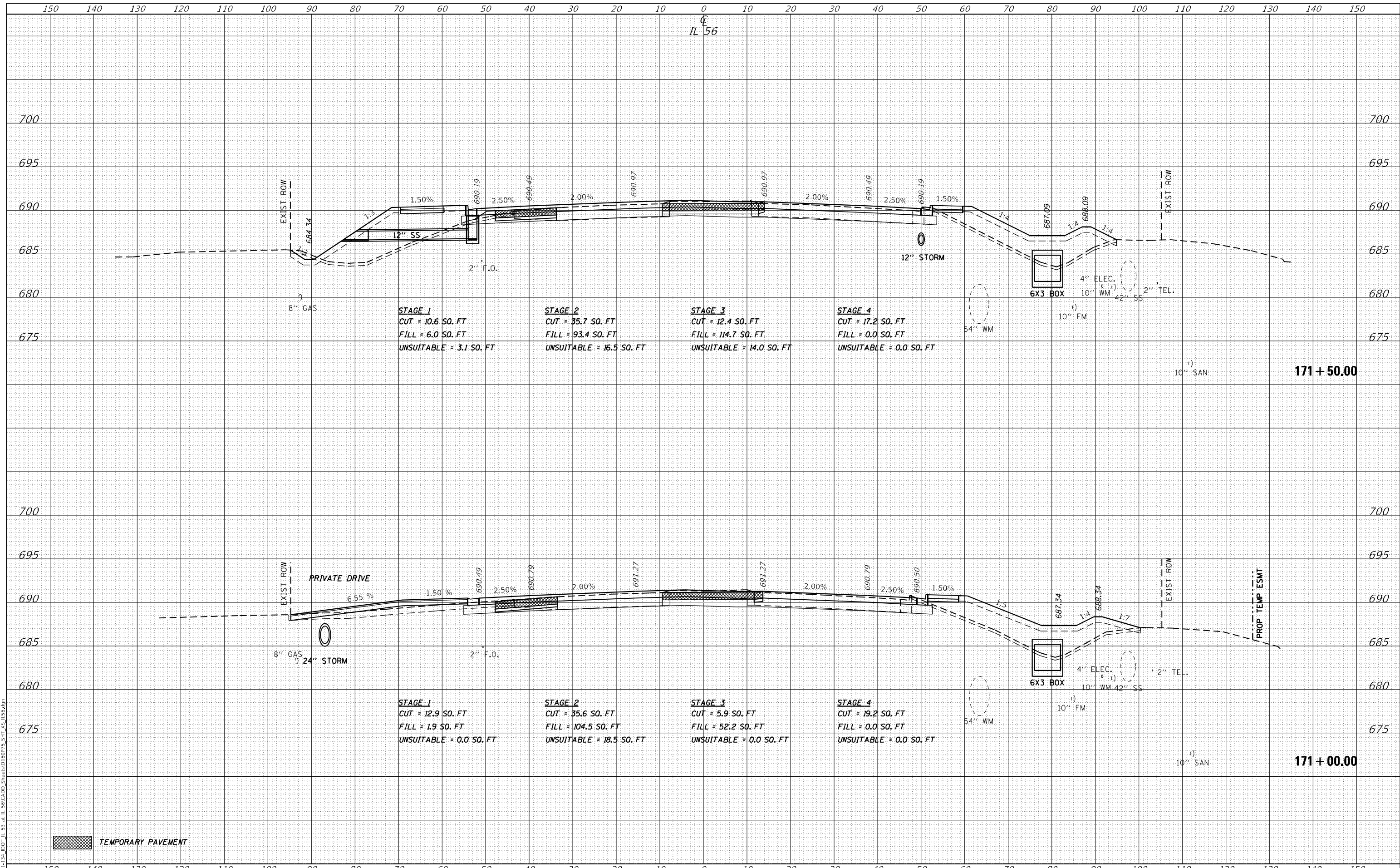
SCALE: 1:5V, 1:10H SHEET 20 OF 87 SHEETS STA. 170+25.82 TO STA. 170+50.00

F.A.P. RTE.	SECTION	COUNTY	TOTAL SHEETS	SHEET NO.
365	(56&57)R-4	DUPAGE	529	427
				CONTRACT NO. 60P75
ILLINOIS FED. AID PROJECT				

DATE	
BY	
FINAL SURVEY	SURVEYED
NOTE BOOK	PLOTTED
NO.	TEMPLATE
	AREAS CHECKED
	AREAS CHECKED

DATE	
BY	
ORIGINAL SURVEY	SURVEYED
NOTE BOOK	PLOTTED
NO.	TEMPLATE
	AREAS CHECKED
	AREAS CHECKED

MODEL: D:\mtr\11311311.DWG IL 56-CADD_SHEETS\60P75-SHT 25-156.dgn
 FILE NAME: W:\11311311.DWG IL 56-CADD_SHEETS\60P75-SHT 25-156.dgn



TEMPORARY PAVEMENT



USER NAME =	susers
DESIGNED -	MTC
DRAWN -	MTC
REVISOR -	JPO
CHECKED -	JPO
DATE -	01/18/2024

REVISIONS	
NO.	DESCRIPTION
1	
2	
3	
4	

**STATE OF ILLINOIS
 DEPARTMENT OF TRANSPORTATION**

**IL ROUTE 56
 CROSS SECTIONS**

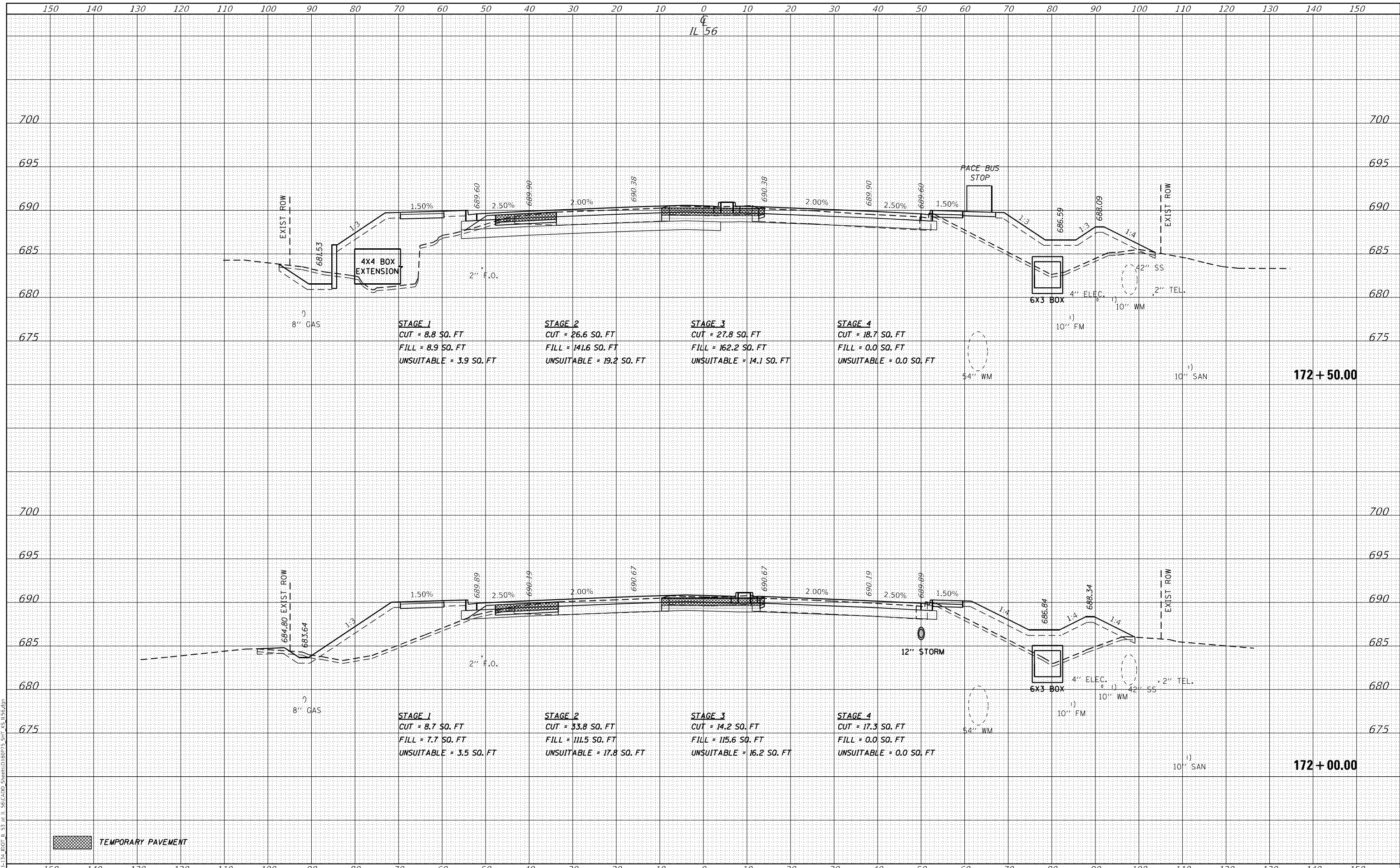
SCALE: 1:5V, 1:10H SHEET 21 OF 87 SHEETS STA. 171+00.00 TO STA. 171+50.00

F.A.P. RTE.	SECTION	COUNTY	TOTAL SHEETS	SHEET NO.
365	(56&57)R-4	DUPAGE	529	428
				CONTRACT NO. 60P75
ILLINOIS FED. AID PROJECT				

DATE	
BY	
FINAL SURVEY	SURVEYED
NOTE BOOK	PLOTTED
NO.	TEMPLATE
	AREAS CHECKED
	AREAS CHECKED

DATE	
BY	
ORIGINAL SURVEY	SURVEYED
NOTE BOOK	PLOTTED
NO.	TEMPLATE
	AREAS CHECKED
	AREAS CHECKED

MODEL: Definit
FILE NAME: W019133.DWG, ILL DOT IL 53 at IL 56.CADD, Sheets: 16075-SHT 25 156.00



TEMPORARY PAVEMENT



USER NAME =	USERS
DESIGNED -	MTC
DRAWN -	MTC
CHECKED -	JPO
DATE -	01/18/2024

REVISED -	
REVISED -	
REVISED -	
REVISED -	

**STATE OF ILLINOIS
DEPARTMENT OF TRANSPORTATION**

**IL ROUTE 56
CROSS SECTIONS**

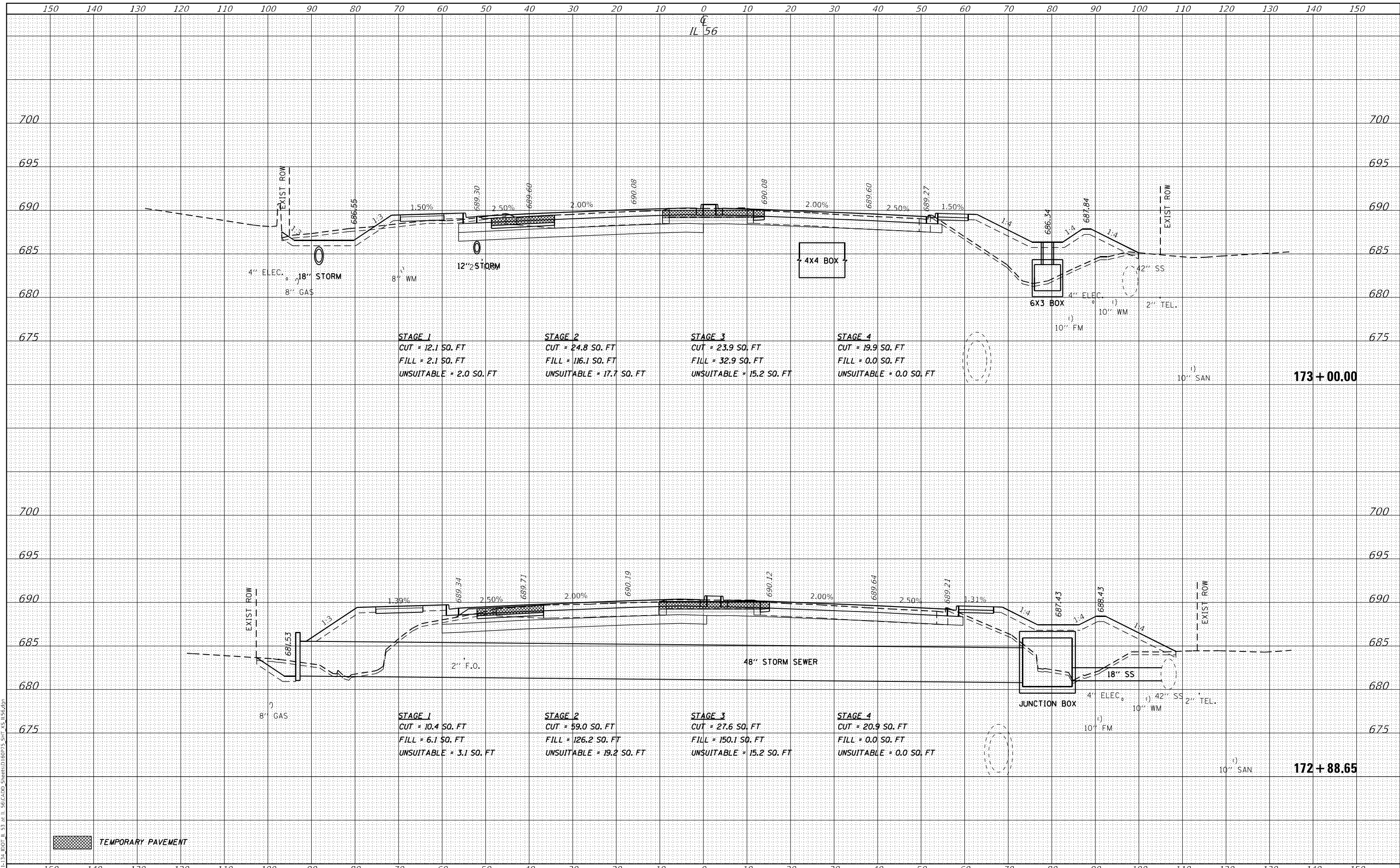
SCALE: 1:5V, 1:10H SHEET 22 OF 87 SHEETS STA. 172+00.00 TO STA. 172+50.00

F.A.P. RTE.	SECTION	COUNTY	TOTAL SHEETS	SHEET NO.
365	(56&57)R-4	DUPAGE	529	429
			CONTRACT NO. 60P75	
ILLINOIS FED. AID PROJECT				

DATE	
BY	
FINAL SURVEY	SURVEYED
NOTE BOOK	PLOTTED
NO.	TEMPLATE
	AREAS CHECKED
	AREAS CHECKED

DATE	
BY	
ORIGINAL SURVEY	SURVEYED
NOTE BOOK	PLOTTED
NO.	TEMPLATE
	AREAS CHECKED
	AREAS CHECKED

MODEL: D:\mtr\1131313131.DOT IL 56 CAD, SHEETS: 160P75-SHT 25 156.dgn
 FILE NAME: W:\1131313131.DOT IL 56 CAD, SHEETS: 160P75-SHT 25 156.dgn



TEMPORARY PAVEMENT



USER NAME = \$USERS	DESIGNED -	REVISD -
	DRAWN - MTC	REVISD -
PLOT SCALE = 20,0000' / in.	CHECKED - JPO	REVISD -
PLOT DATE = 2/1/2024	DATE - 01/18/2024	REVISD -

**STATE OF ILLINOIS
 DEPARTMENT OF TRANSPORTATION**

**IL ROUTE 56
 CROSS SECTIONS**

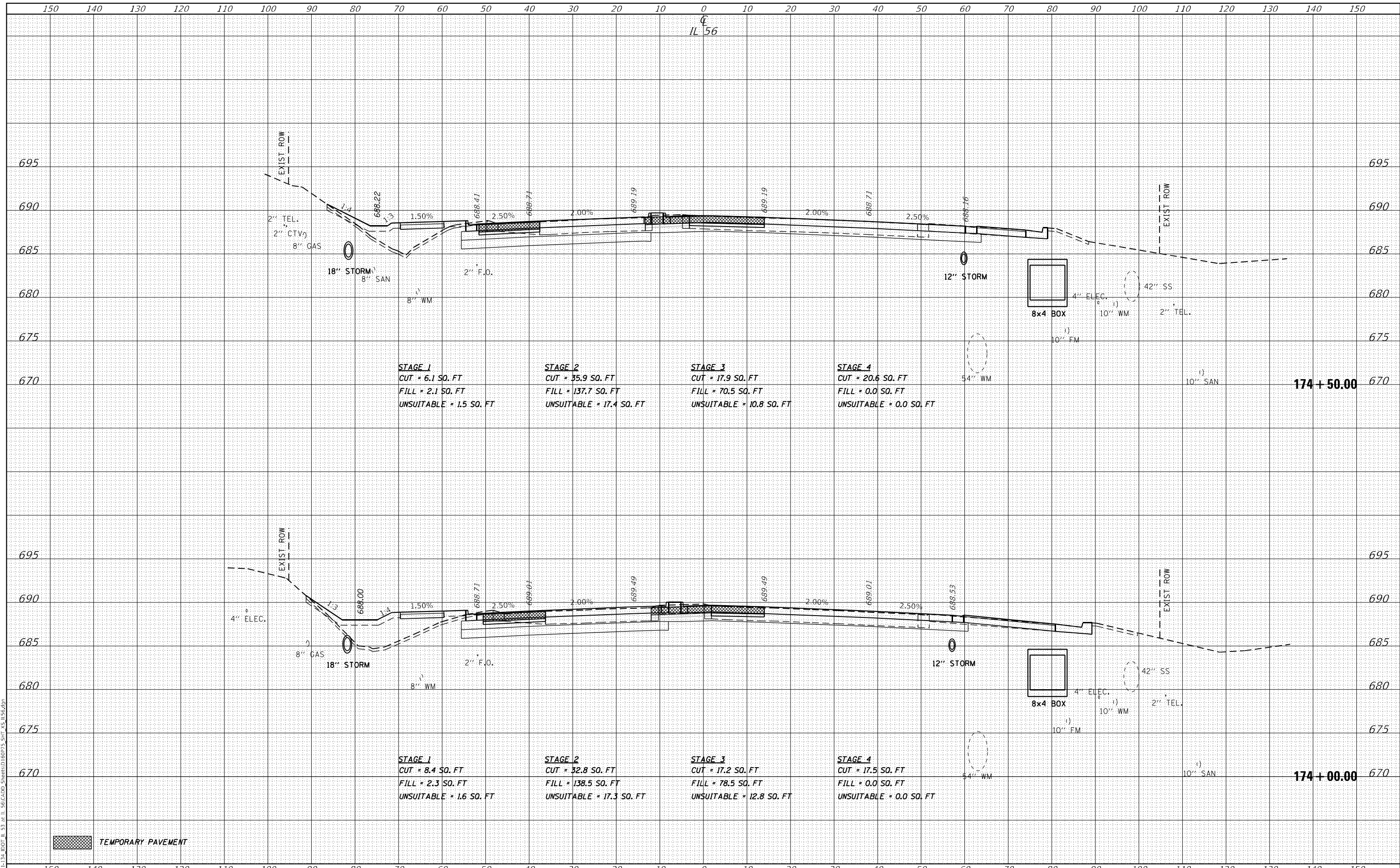
SCALE: 1:5V, 1:10H SHEET 23 OF 87 SHEETS STA. 172+88.65 TO STA. 173+00.00

F.A.P. RTE.	SECTION	COUNTY	TOTAL SHEETS	SHEET NO.
365	(56&57)R-4	DUPAGE	529	430
			CONTRACT NO. 60P75	
ILLINOIS FED. AID PROJECT				

DATE	
BY	
SURVEYED	
PLOTTED	
TEMPLATE	
AREAS	
CHECKED	
FINAL SURVEY	
NOTE BOOK	
NO.	

DATE	
BY	
SURVEYED	
PLOTTED	
TEMPLATE	
AREAS	
CHECKED	
ORIGINAL SURVEY	
NOTE BOOK	
NO.	

MODEL: D:\mfr\bl\134 DOT IL 56.CADD\Sheet\174+50.00.dwg
 FILE NAME: W019_134 DOT IL 56.CADD\Sheet\174+50.00.dwg



STAGE 1
 CUT = 6.1 SQ. FT
 FILL = 2.1 SQ. FT
 UNSUITABLE = 1.5 SQ. FT

STAGE 2
 CUT = 35.9 SQ. FT
 FILL = 137.7 SQ. FT
 UNSUITABLE = 17.4 SQ. FT

STAGE 3
 CUT = 17.9 SQ. FT
 FILL = 70.5 SQ. FT
 UNSUITABLE = 10.8 SQ. FT

STAGE 4
 CUT = 20.6 SQ. FT
 FILL = 0.0 SQ. FT
 UNSUITABLE = 0.0 SQ. FT

STAGE 1
 CUT = 8.4 SQ. FT
 FILL = 2.3 SQ. FT
 UNSUITABLE = 1.6 SQ. FT

STAGE 2
 CUT = 32.8 SQ. FT
 FILL = 138.5 SQ. FT
 UNSUITABLE = 17.3 SQ. FT

STAGE 3
 CUT = 17.2 SQ. FT
 FILL = 78.5 SQ. FT
 UNSUITABLE = 12.8 SQ. FT

STAGE 4
 CUT = 17.5 SQ. FT
 FILL = 0.0 SQ. FT
 UNSUITABLE = 0.0 SQ. FT

TEMPORARY PAVEMENT



USER NAME = susers	DESIGNED -	REVISD -
	DRAWN - MTC	REVISD -
PLOT SCALE = 20,0000' / in.	CHECKED - JPO	REVISD -
PLOT DATE = 2/1/2024	DATE - 01/18/2024	REVISD -

STATE OF ILLINOIS
DEPARTMENT OF TRANSPORTATION

IL ROUTE 56
CROSS SECTIONS

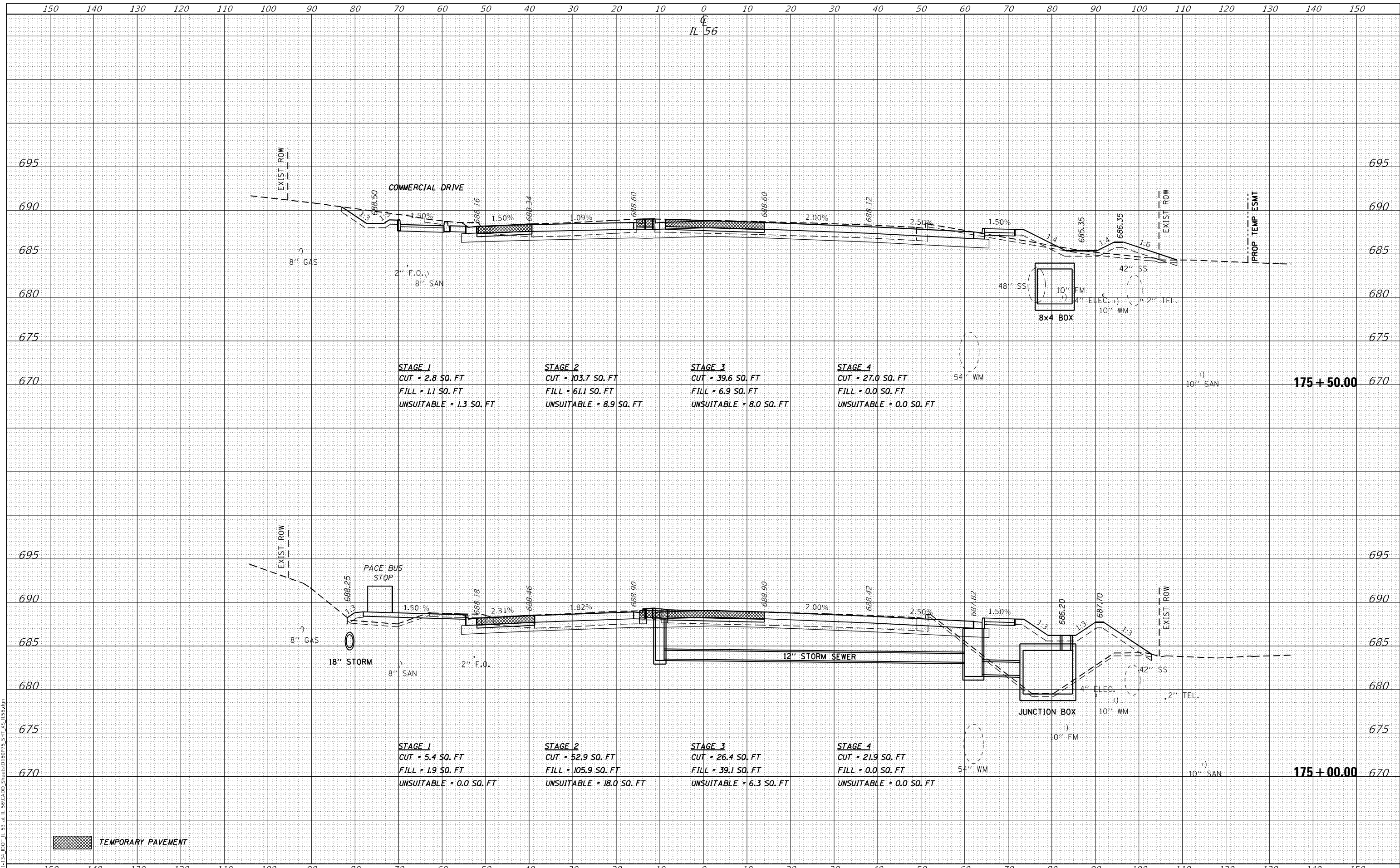
SCALE: 1:5V, 1:10H SHEET 25 OF 87 SHEETS STA. 174+00.00 TO STA. 174+50.00

F.A.P. RTE.	SECTION	COUNTY	TOTAL SHEETS	SHEET NO.
365	(56&57)R-4	DUPAGE	529	432
			CONTRACT NO. 60P75	
ILLINOIS FED. AID PROJECT				

DATE	
BY	
SURVEYED	
PLOTTED	
TEMPLATE	
AREAS CHECKED	
FINAL SURVEY	
NOTE BOOK	
NO.	

DATE	
BY	
SURVEYED	
PLOTTED	
TEMPLATE	
AREAS CHECKED	
ORIGINAL SURVEY	
NOTE BOOK	
NO.	

MODEL: D:\mtr\bl\134 DOT IL 56.CADD\SPRINT\60P75 SH 25 156.dgn
 FILE NAME: W019134 DOT IL 56.CADD\SPRINT\60P75 SH 25 156.dgn



BLA, Inc.
 ITASCA, ILLINOIS

USER NAME = susers	DESIGNED -	REVISD -
	DRAWN - MTC	REVISD -
PLOT SCALE = 20,0000' / in.	CHECKED - JPO	REVISD -
PLOT DATE = 2/1/2024	DATE - 01/18/2024	REVISD -

**STATE OF ILLINOIS
 DEPARTMENT OF TRANSPORTATION**

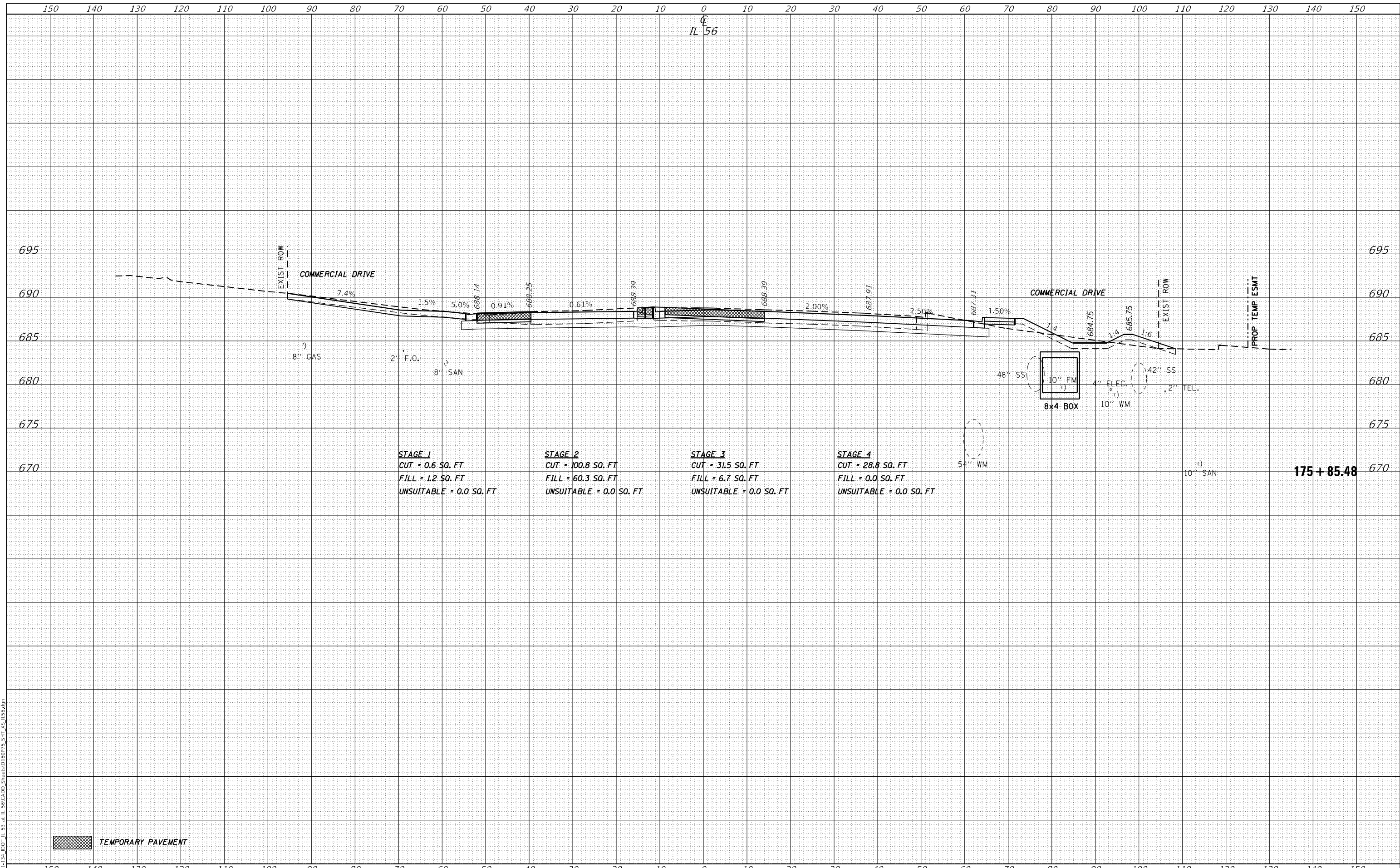
IL ROUTE 56 CROSS SECTIONS	
SCALE: 1:5V, 1:10H	SHEET 26 OF 87 SHEETS
STA. 175+00.00	TO STA. 175+50.00

F.A.P. RTE. 365	SECTION (56&57)R-4	COUNTY DUPAGE	TOTAL SHEETS 529	SHEET NO. 433
CONTRACT NO. 60P75			ILLINOIS FED. AID PROJECT	

FINAL SURVEY	SURVEYED	DATE
NOTE BOOK	PLOTTED	BY
NO.	TEMPLATE	
	AREAS CHECKED	
	AREAS CHECKED	

ORIGINAL SURVEY	SURVEYED	DATE
NOTE BOOK	PLOTTED	BY
NO.	TEMPLATE	
	AREAS CHECKED	
	AREAS CHECKED	

MODEL: D:\mfr\bl\131131\DOT_IL_56\CADD_Sheets\18075_Sht_55_T56.dgn
FILE NAME: W:\131131\DOT_IL_56\CADD_Sheets\18075_Sht_55_T56.dgn



STAGE 1
CUT = 0.6 SQ. FT
FILL = 1.2 SQ. FT
UNSUITABLE = 0.0 SQ. FT

STAGE 2
CUT = 100.8 SQ. FT
FILL = 60.3 SQ. FT
UNSUITABLE = 0.0 SQ. FT

STAGE 3
CUT = 31.5 SQ. FT
FILL = 6.7 SQ. FT
UNSUITABLE = 0.0 SQ. FT

STAGE 4
CUT = 28.8 SQ. FT
FILL = 0.0 SQ. FT
UNSUITABLE = 0.0 SQ. FT

175 + 85.48

TEMPORARY PAVEMENT

BLA, Inc.
ITASCA, ILLINOIS

USER NAME = \$USERS	DESIGNED -	REVISD -
	DRAWN - MTC	REVISD -
PLOT SCALE = 20,0000' / in.	CHECKED - JPO	REVISD -
PLOT DATE = 2/1/2024	DATE - 01/18/2024	REVISD -

**STATE OF ILLINOIS
DEPARTMENT OF TRANSPORTATION**

**IL ROUTE 56
CROSS SECTIONS**

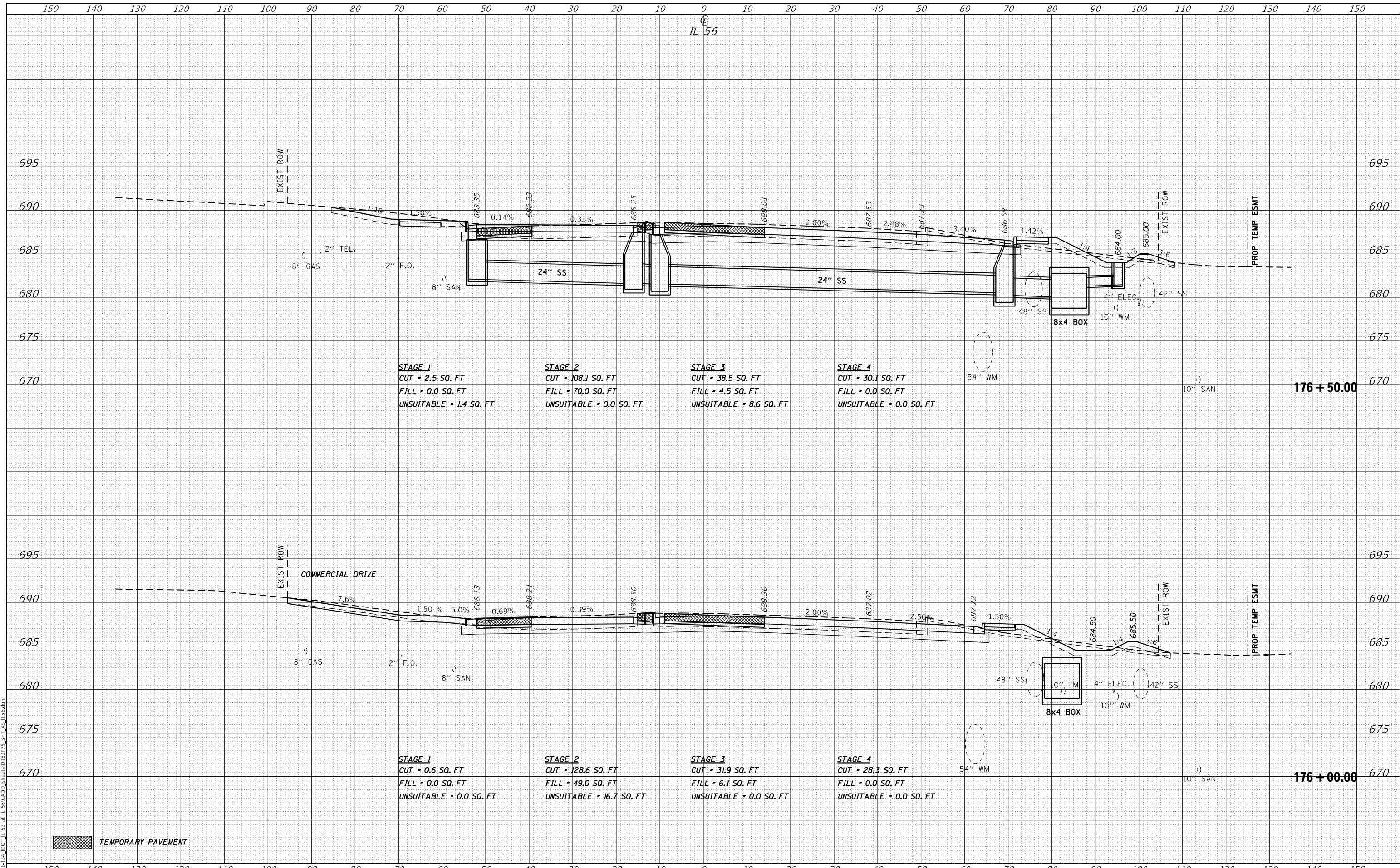
SCALE: 1:5V, 1:10H SHEET 27 OF 87 SHEETS STA. 175+85.48 TO STA. 175+85.48

F.A.P. RTE.	SECTION	COUNTY	TOTAL SHEETS	SHEET NO.
365	(56&57)R-4	DUPAGE	529	434
			CONTRACT NO. 60P75	
ILLINOIS FED. AID PROJECT				

DATE	
BY	
FINAL SURVEY	SURVEYED
NOTE BOOK	PLOTTED
NO.	TEMPLATE
	AREAS CHECKED
	AREAS CHECKED

DATE	
BY	
ORIGINAL SURVEY	SURVEYED
NOTE BOOK	PLOTTED
NO.	TEMPLATE
	AREAS CHECKED
	AREAS CHECKED

MODEL: D:\mtr\1101131.DWG, I:\56\CADD_Sheets\16075_Sht_25_T&E.dwg
FILE NAME: W019131.DWG, I:\56\CADD_Sheets\16075_Sht_25_T&E.dwg



TEMPORARY PAVEMENT



USER NAME = susers	DESIGNED -	REVISD -
	DRAWN - MTC	REVISD -
PLOT SCALE = 20,0000' / 1"	CHECKED - JPO	REVISD -
PLOT DATE = 2/1/2024	DATE - 01/18/2024	REVISD -

**STATE OF ILLINOIS
DEPARTMENT OF TRANSPORTATION**

**IL ROUTE 56
CROSS SECTIONS**

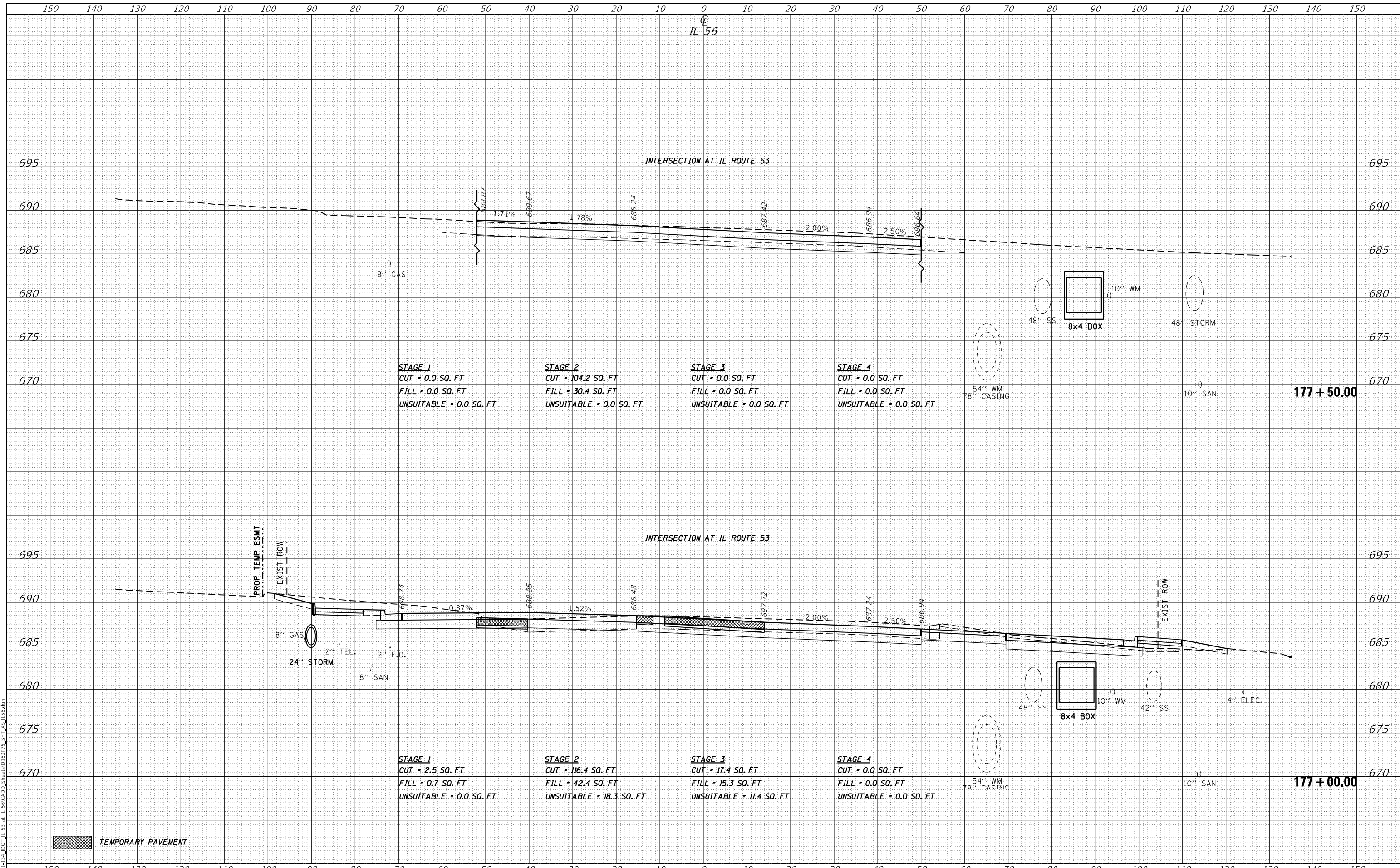
SCALE: 1:5V, 1:10H SHEET 28 OF 87 SHEETS STA. 176+00.00 TO STA. 176+50.00

F.A.P. RTE.	SECTION	COUNTY	TOTAL SHEETS	SHEET NO.
365	(56&57)R-4	DUPAGE	529	435
			CONTRACT NO. 60P75	
		ILLINOIS FED. AID PROJECT		

DATE	
BY	
FINAL SURVEY	SURVEYED
NOTE BOOK	PLOTTED
NO.	TEMPLATE
	AREAS CHECKED
	AREAS CHECKED

DATE	
BY	
ORIGINAL SURVEY	SURVEYED
NOTE BOOK	PLOTTED
NO.	TEMPLATE
	AREAS CHECKED
	AREAS CHECKED

MODEL: D:\mtr\bl\131131 DOT IL 56.CADD\Sheet\177+50.00.dwg
 FILE NAME: W:\131131 DOT IL 56.CADD\Sheet\177+50.00.dwg



BLA, Inc.
 ITASCA, ILLINOIS

USER NAME = susers	DESIGNED -	REVISD -
	DRAWN - MTC	REVISD -
PLOT SCALE = 20,0000' / in.	CHECKED - JPO	REVISD -
PLOT DATE = 2/1/2024	DATE - 01/18/2024	REVISD -

**STATE OF ILLINOIS
 DEPARTMENT OF TRANSPORTATION**

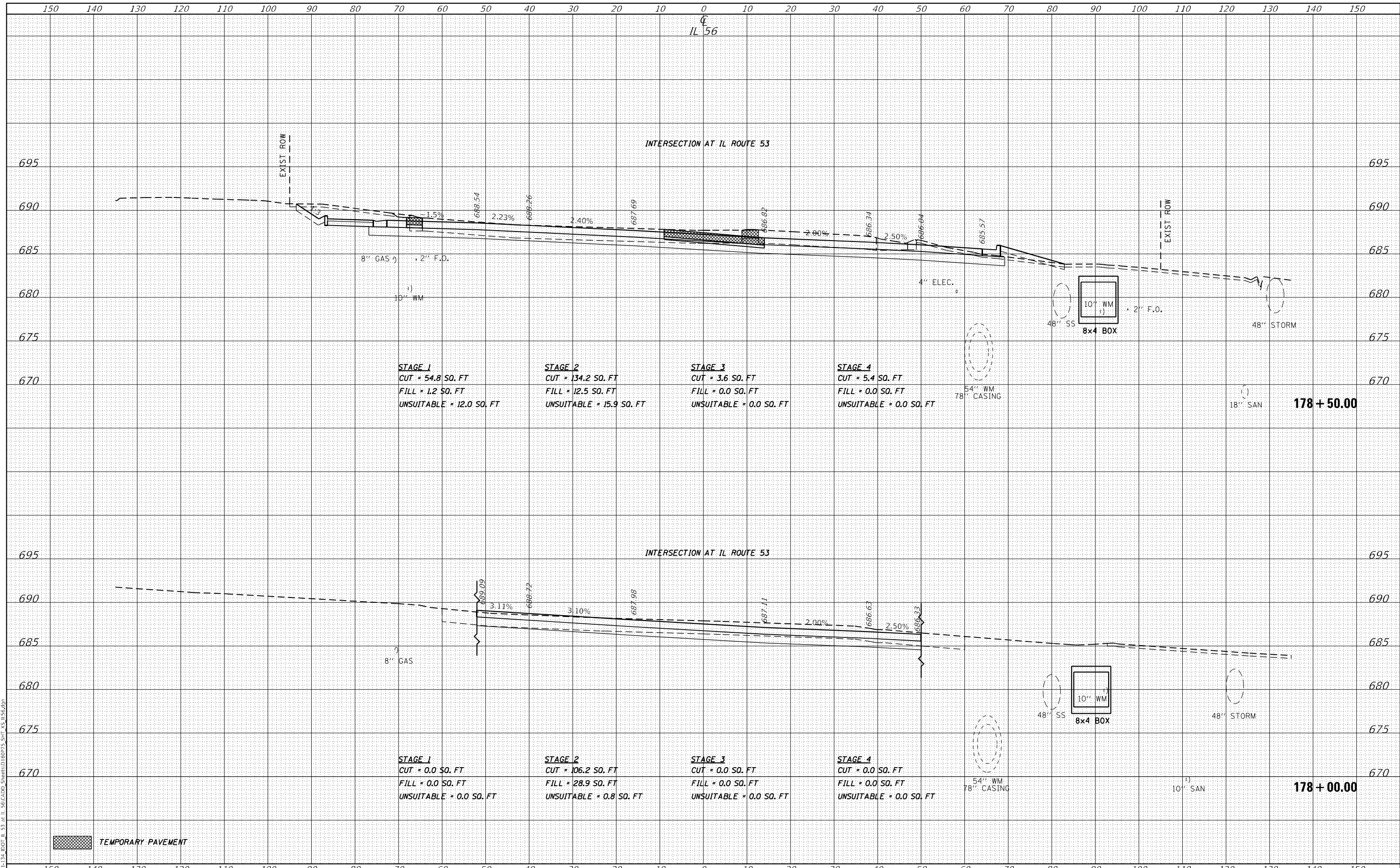
IL ROUTE 56 CROSS SECTIONS	
F.A.P. RTE. 365	SECTION (56&57)R-4
COUNTY DUPAGE	TOTAL SHEETS 529
	SHEET NO. 436
SCALE: 1:5V, 1:10H	SHEET 29 OF 87 SHEETS
STA. 177+00.00	TO STA. 177+50.00

CONTRACT NO. 60P75
ILLINOIS FED. AID PROJECT

DATE	
BY	
FINAL SURVEY	SURVEYED
NOTE BOOK	PLOTTED
NO.	TEMPLATE
	AREAS CHECKED
	AREAS CHECKED

DATE	
BY	
ORIGINAL SURVEY	SURVEYED
NOTE BOOK	PLOTTED
NO.	TEMPLATE
	AREAS CHECKED
	AREAS CHECKED

MODEL: D:\mtr\11311311.DOT IL 56 AT IL 56.CADD SHEETS\60P75 SH 25 156.dgn
FILE NAME: W0191311.DOT IL 56 AT IL 56.CADD SHEETS\60P75 SH 25 156.dgn



BLA, Inc.
ITASCA, ILLINOIS

USER NAME = susers	DESIGNED -	REVISD -
	DRAWN - MTC	REVISD -
PLOT SCALE = 20,0000' / in.	CHECKED - JPO	REVISD -
PLOT DATE = 2/1/2024	DATE - 01/18/2024	REVISD -

**STATE OF ILLINOIS
DEPARTMENT OF TRANSPORTATION**

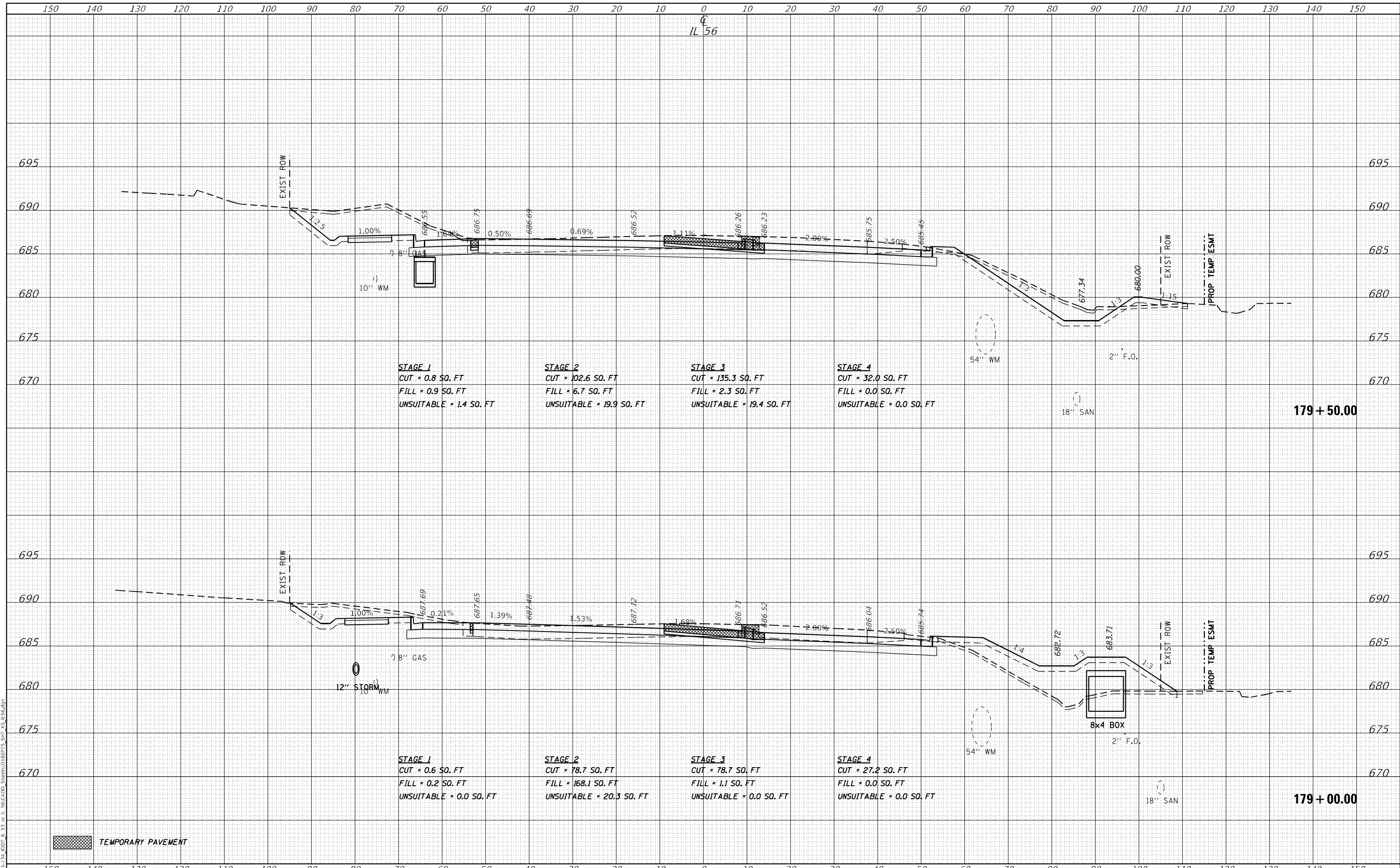
IL ROUTE 56 CROSS SECTIONS	
SCALE: 1:5V, 1:10H	SHEET 30 OF 87 SHEETS
STA. 178+00.00	TO STA. 178+50.00

F.A.P. RTE. 365	SECTION (56&57)R-4	COUNTY DUPAGE	TOTAL SHEETS 529	SHEET NO. 437
			CONTRACT NO. 60P75	
ILLINOIS FED. AID PROJECT				

DATE	
BY	
FINAL SURVEY	SURVEYED
NOTE BOOK	PLOTTED
NO.	TEMPLATE
	AREAS CHECKED
	AREAS CHECKED

DATE	
BY	
ORIGINAL SURVEY	SURVEYED
NOTE BOOK	PLOTTED
NO.	TEMPLATE
	AREAS CHECKED
	AREAS CHECKED

MODEL: D:\mtr\bl\131\DOT_IL_56\CADD_SHEETS\18075_SHT_25_T&E.dgn
 FILE NAME: W019131.DOT_IL_56



TEMPORARY PAVEMENT



USER NAME =	susers
DESIGNED -	MTC
DRAWN -	MTC
CHECKED -	JPO
DATE -	01/18/2024

REVISED -	
REVISED -	
REVISED -	
REVISED -	

**STATE OF ILLINOIS
DEPARTMENT OF TRANSPORTATION**

**IL ROUTE 56
CROSS SECTIONS**

SCALE: 1:5V, 1:10H SHEET 31 OF 87 SHEETS STA. 179+00.00 TO STA. 179+50.00

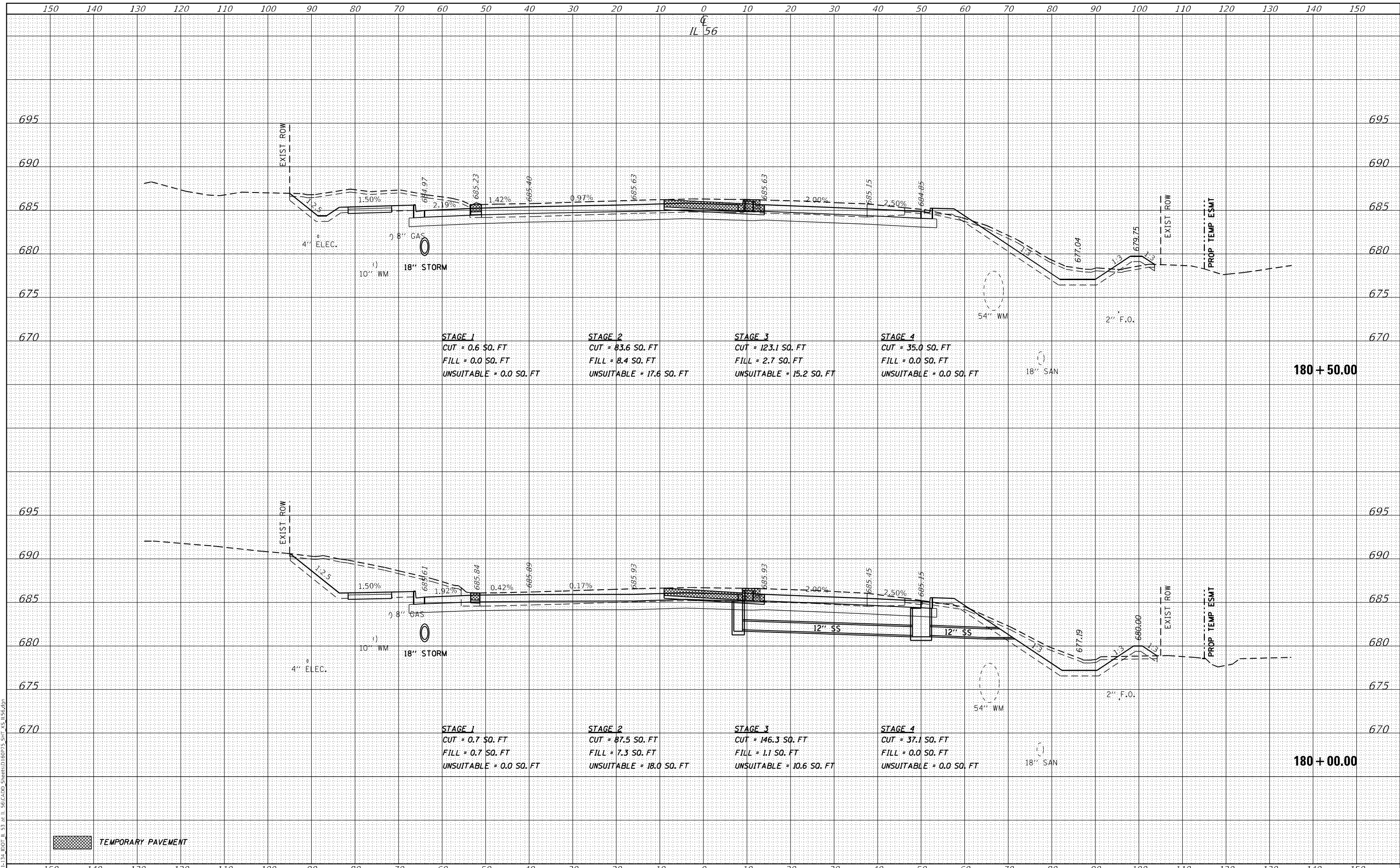
F.A.P. RTE.	SECTION	COUNTY	TOTAL SHEETS	SHEET NO.
365	(56&57)R-4	DUPAGE	529	438
			CONTRACT NO. 60P75	

ILLINOIS FED. AID PROJECT

DATE	
BY	
FINAL SURVEY	SURVEYED
NOTE BOOK	PLOTTED
NO.	TEMPLATE
	AREAS CHECKED
	AREAS CHECKED

DATE	
BY	
ORIGINAL SURVEY	SURVEYED
NOTE BOOK	PLOTTED
NO.	TEMPLATE
	AREAS CHECKED
	AREAS CHECKED

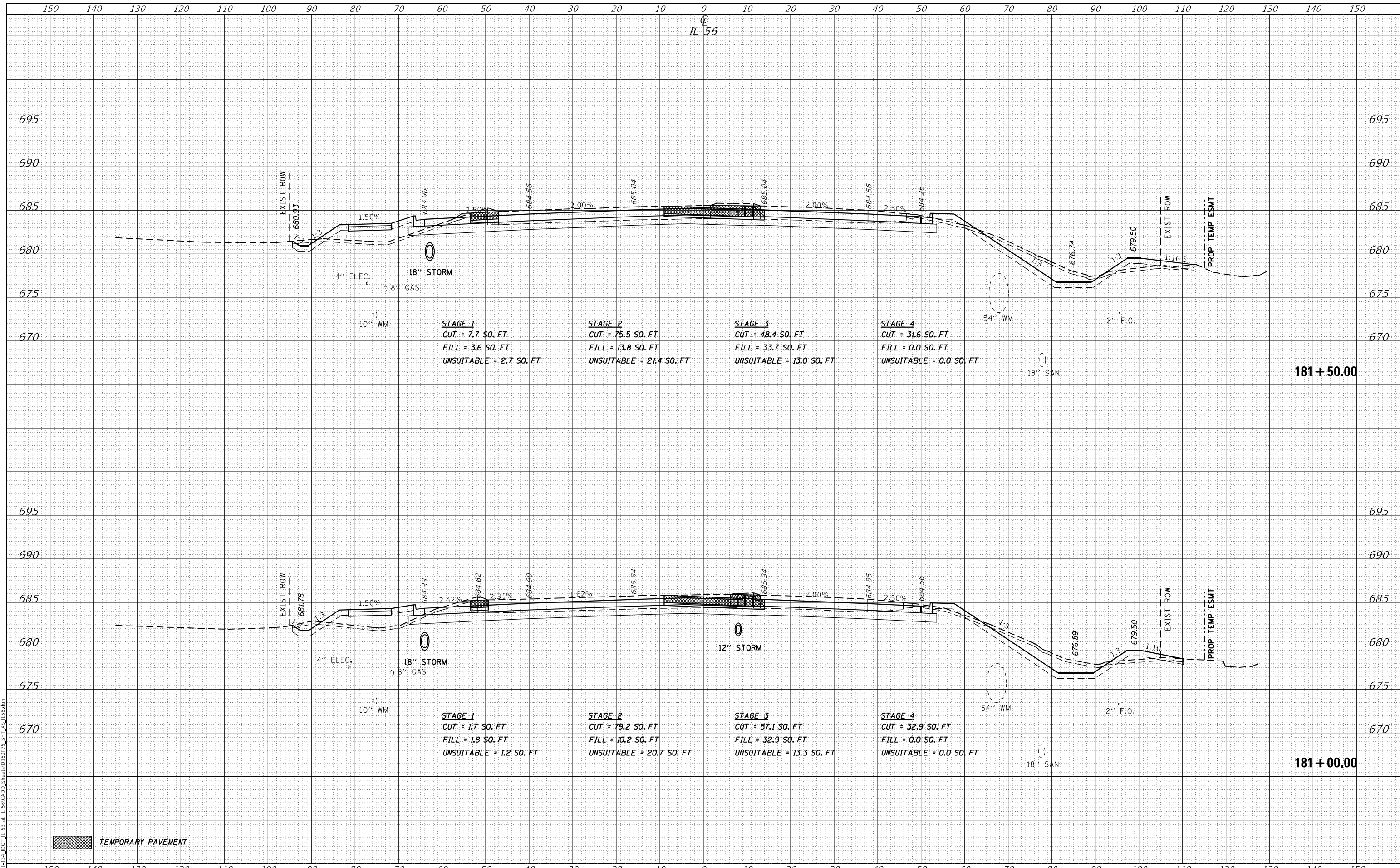
MODEL: D:\mtr\11311311.DWG IL 56 CAD STATIONS 180+00 TO 180+50
 FILE NAME: W0191311.DWG IL 56 CAD STATIONS 180+00 TO 180+50



DATE	
BY	
FINAL SURVEY	SURVEYED
NOTE BOOK	PLOTTED
NO.	TEMPLATE
	AREAS CHECKED
	AREAS CHECKED

DATE	
BY	
ORIGINAL SURVEY	SURVEYED
NOTE BOOK	PLOTTED
NO.	TEMPLATE
	AREAS CHECKED
	AREAS CHECKED

MODEL: D:\mtr\bl\1311311.DOT IL 56 IL 56.CADD SHEETS\60P75-SHT 25156.dgn
 FILE NAME: W:\91311.DOT IL 56 IL 56.CADD SHEETS\60P75-SHT 25156.dgn



TEMPORARY PAVEMENT



USER NAME = \$USERS	DESIGNED -	REVISD -
	DRAWN - MTC	REVISD -
PLOT SCALE = 20,0000' / in.	CHECKED - JPO	REVISD -
PLOT DATE = 2/1/2024	DATE - 01/18/2024	REVISD -

**STATE OF ILLINOIS
DEPARTMENT OF TRANSPORTATION**

**IL ROUTE 56
CROSS SECTIONS**

SCALE: 1:5V, 1:10H SHEET 33 OF 87 SHEETS STA. 181+00.00 TO STA. 181+50.00

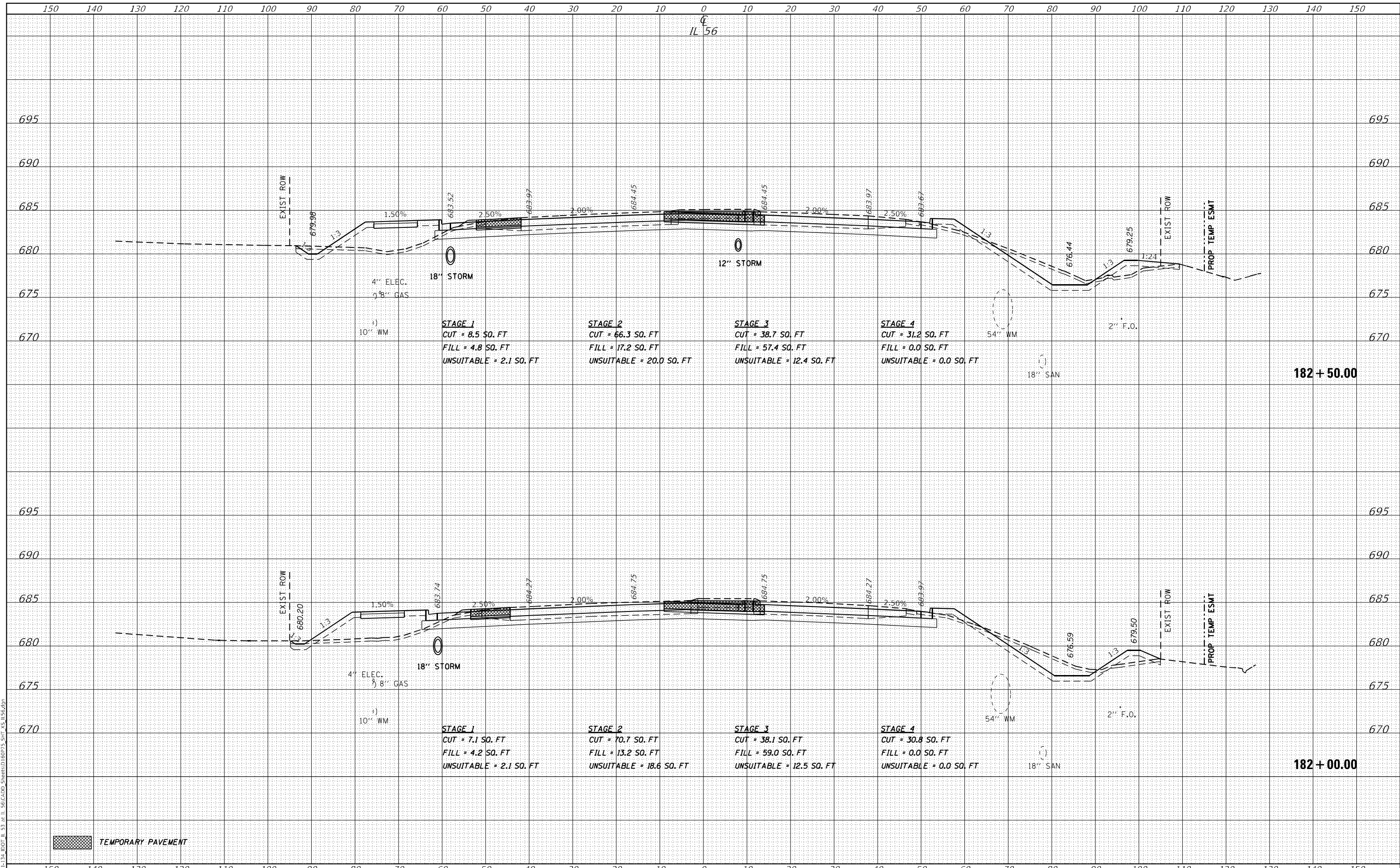
F.A.P. RTE.	SECTION	COUNTY	TOTAL SHEETS	SHEET NO.
365	(56&57)R-4	DUPAGE	529	440
			CONTRACT NO. 60P75	

ILLINOIS FED. AID PROJECT

DATE	
BY	
FINAL SURVEY	SURVEYED
NOTE BOOK	PLOTTED
NO.	TEMPLATE
	AREAS CHECKED
	AREAS CHECKED

DATE	
BY	
ORIGINAL SURVEY	SURVEYED
NOTE BOOK	PLOTTED
NO.	TEMPLATE
	AREAS CHECKED
	AREAS CHECKED

MODEL: Definit
FILE NAME: W019133.DWG, ILL DOT IL 53 at IL 56.CADD, SHEETS: 60P75 SH 25 156.00



TEMPORARY PAVEMENT



USER NAME =	USERS
DESIGNED -	
DRAWN -	MTC
CHECKED -	JPO
DATE -	01/18/2024
PLOT SCALE =	20,0000 * / in.
PLOT DATE =	2/1/2024

REVISD -	
REVISD -	
REVISD -	
REVISD -	

**STATE OF ILLINOIS
DEPARTMENT OF TRANSPORTATION**

**IL ROUTE 56
CROSS SECTIONS**

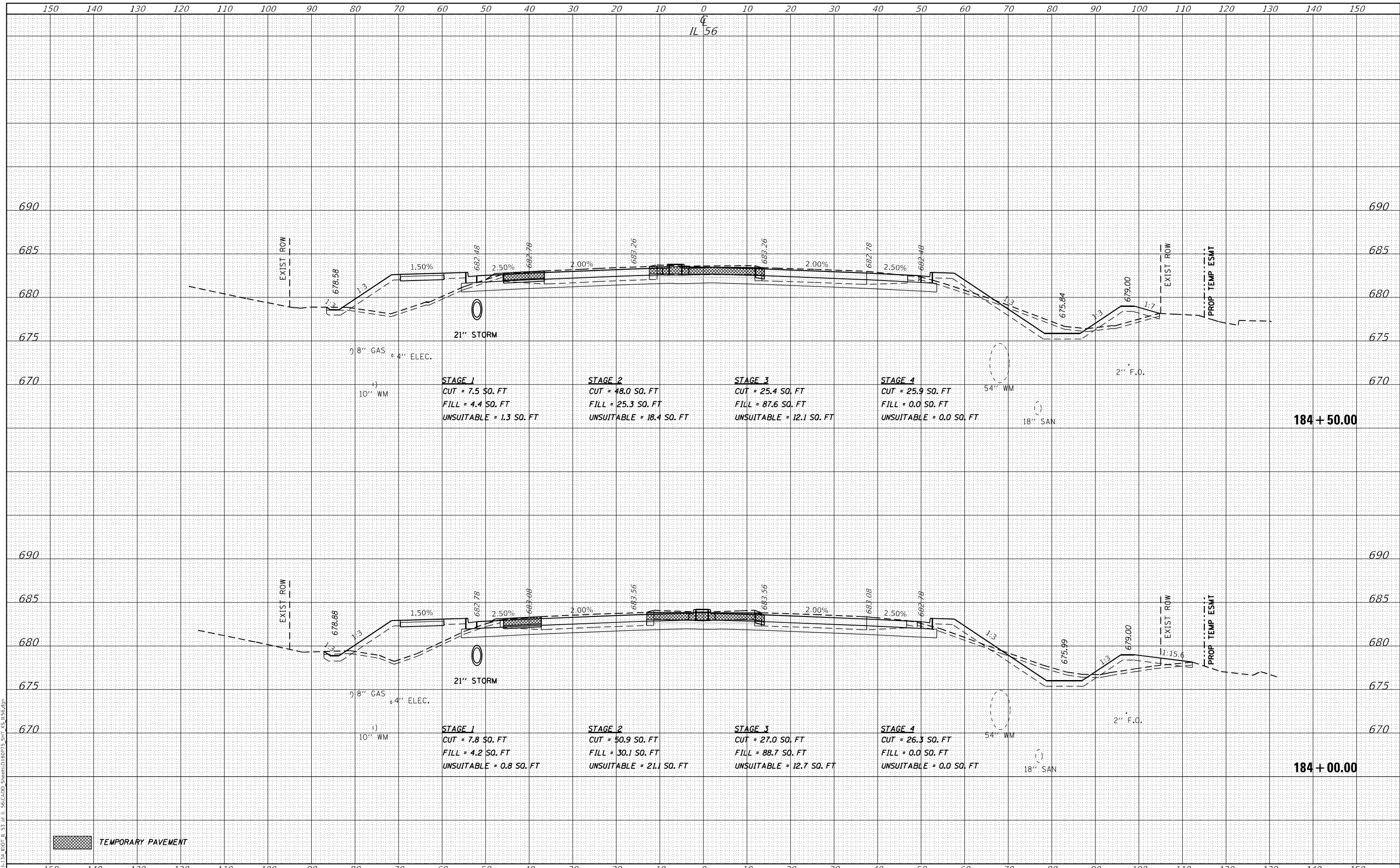
SCALE: 1:5V, 1:10H SHEET 34 OF 87 SHEETS STA. 182+00.00 TO STA. 182+50.00

F.A.P. RTE.	SECTION	COUNTY	TOTAL SHEETS	SHEET NO.
365	(56&57)R-4	DUPAGE	529	441
			CONTRACT NO. 60P75	
ILLINOIS FED. AID PROJECT				

DATE	
BY	
FINAL SURVEY	SURVEYED
NOTE BOOK	PLOTTED
NO.	TEMPLATE
	AREAS CHECKED
	AREAS CHECKED

DATE	
BY	
ORIGINAL SURVEY	SURVEYED
NOTE BOOK	PLOTTED
NO.	TEMPLATE
	AREAS CHECKED
	AREAS CHECKED

MODEL: D:\mtr\bl\131131.dwg
 FILE NAME: W019131.dwg
 IL 56.CADD_SHEETS\60P75_SHT_25_TSP.dgn



TEMPORARY PAVEMENT



USER NAME = \$USERS	DESIGNED -	REVISD -
	DRAWN - MTC	REVISD -
PLOT SCALE = 20,0000' / in.	CHECKED - JPO	REVISD -
PLOT DATE = 2/1/2024	DATE - 01/18/2024	REVISD -

**STATE OF ILLINOIS
 DEPARTMENT OF TRANSPORTATION**

**IL ROUTE 56
 CROSS SECTIONS**

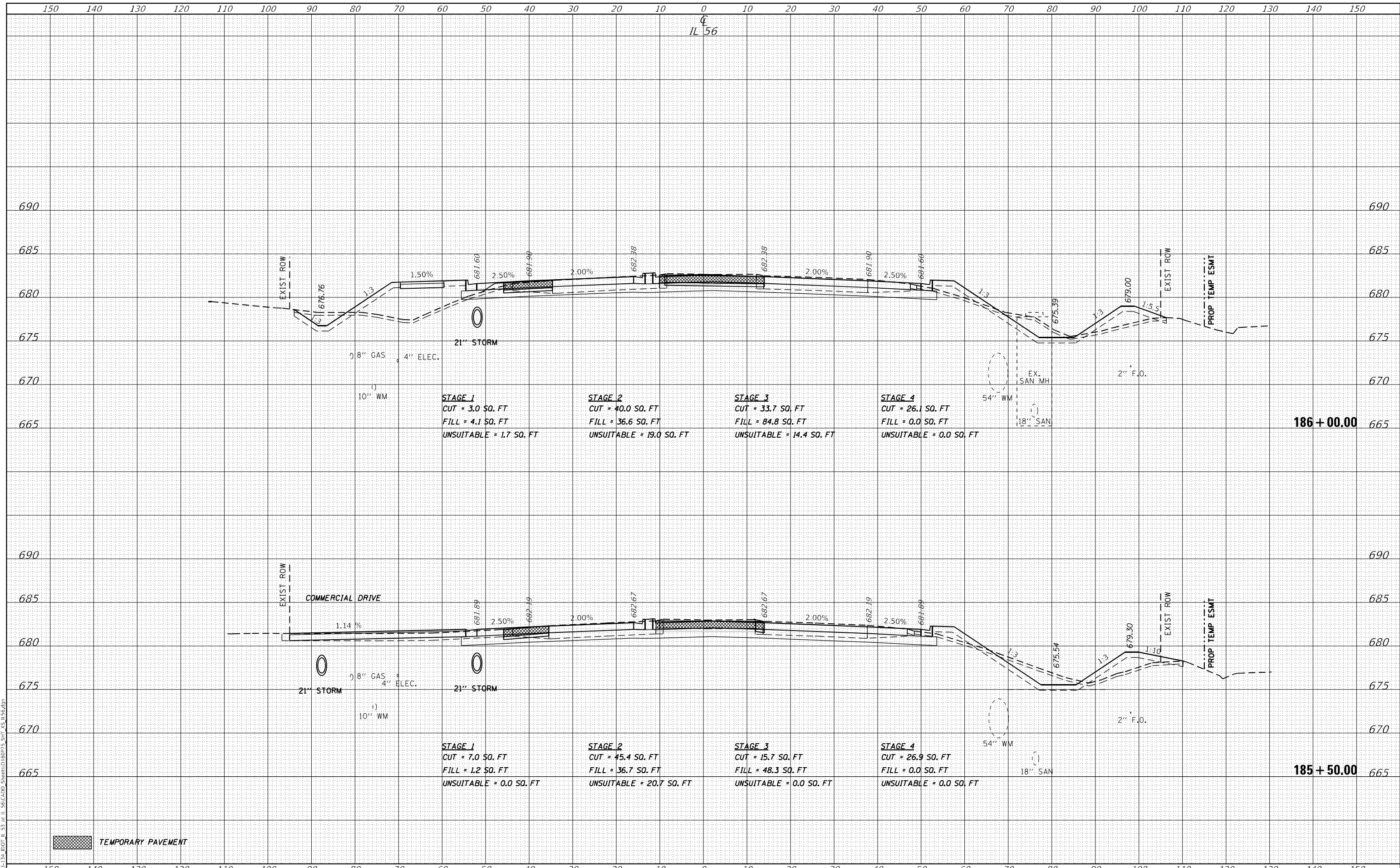
SCALE: 1:5V, 1:10H SHEET 36 OF 87 SHEETS STA. 184+00.00 TO STA. 184+50.00

F.A.P. RTE.	SECTION	COUNTY	TOTAL SHEETS	SHEET NO.
365	(56&57)R-4	DUPAGE	529	443
CONTRACT NO. 60P75				
ILLINOIS FED. AID PROJECT				

DATE	
BY	
FINAL SURVEY	SURVEYED
NOTE BOOK	PLOTTED
NO.	TEMPLATE
	AREAS CHECKED
	AREAS CHECKED

DATE	
BY	
ORIGINAL SURVEY	SURVEYED
NOTE BOOK	PLOTTED
NO.	TEMPLATE
	AREAS CHECKED
	AREAS CHECKED

MODEL: Definit
 FILE NAME: W019133.DWG, ILL DOT IL 56.CADD, SHEETS\60P75-SHT 25.rvt



TEMPORARY PAVEMENT



USER NAME = \$USERS	DESIGNED -	REVISD -
	DRAWN - MTC	REVISD -
PLOT SCALE = 20,0000' / in.	CHECKED - JPO	REVISD -
PLOT DATE = 2/1/2024	DATE - 01/18/2024	REVISD -

**STATE OF ILLINOIS
 DEPARTMENT OF TRANSPORTATION**

**IL ROUTE 56
 CROSS SECTIONS**

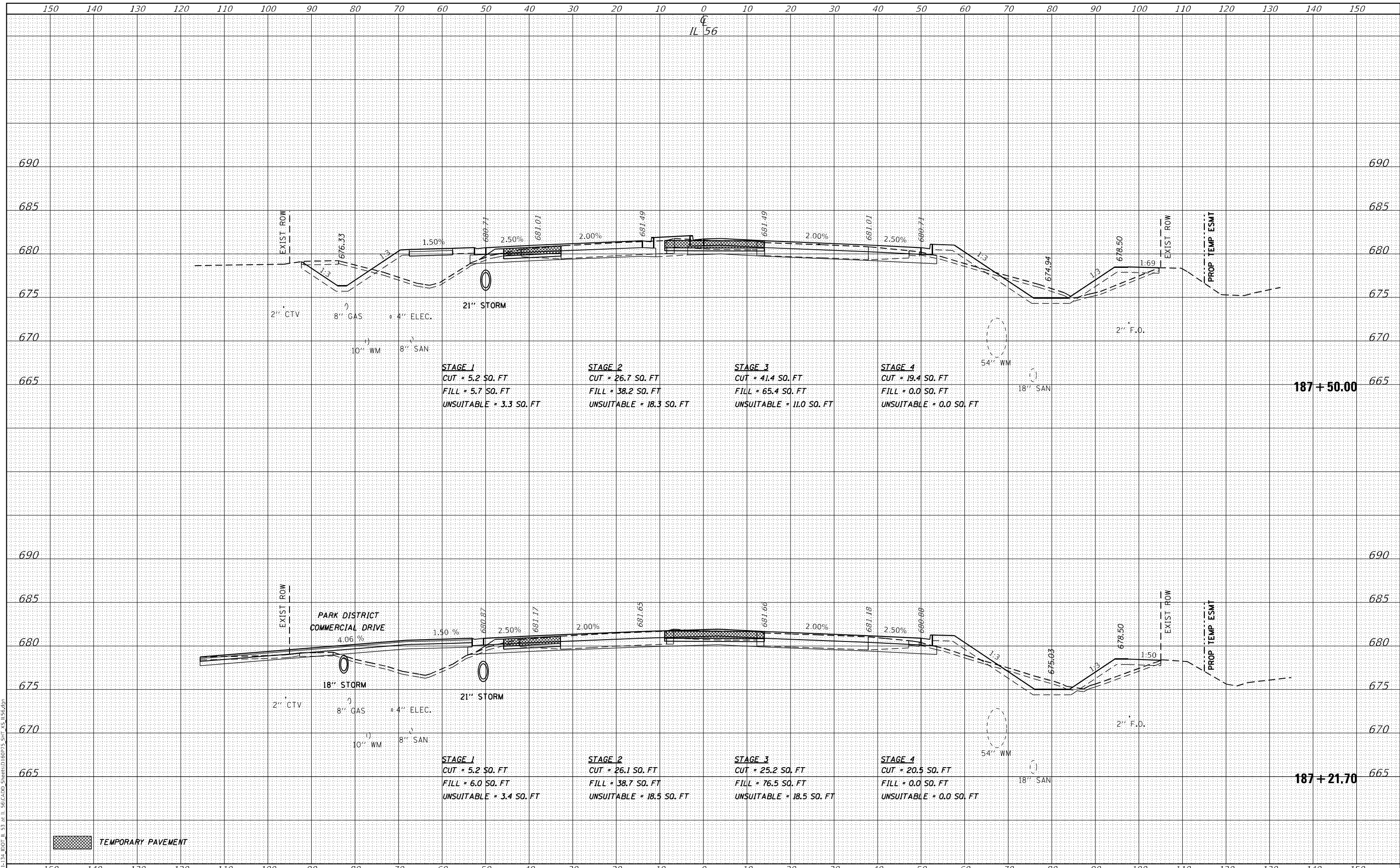
SCALE: 1:5V, 1:10H SHEET 38 OF 87 SHEETS STA. 185+50.00 TO STA. 186+00.00

F.A.P. RTE. 365	SECTION (56&57)R-4	COUNTY DUPAGE	TOTAL SHEETS 529	SHEET NO. 445
			CONTRACT NO. 60P75	
		ILLINOIS FED. AID PROJECT		

DATE	
BY	
FINAL SURVEY	SURVEYED
NOTE BOOK	PLOTTED
NO.	TEMPLATE
	AREAS CHECKED
	AREAS CHECKED

DATE	
BY	
ORIGINAL SURVEY	SURVEYED
NOTE BOOK	PLOTTED
NO.	TEMPLATE
	AREAS CHECKED
	AREAS CHECKED

MODEL: D:\mfr\bl\13113131.DOT IL 56 at IL 56.CADD Sheets\18075 STA 187+21.70



TEMPORARY PAVEMENT



USER NAME = \$USERS	DESIGNED -	REVISD -
	DRAWN - MTC	REVISD -
PLOT SCALE = 20,0000' / in.	CHECKED - JPO	REVISD -
PLOT DATE = 2/1/2024	DATE - 01/18/2024	REVISD -

**STATE OF ILLINOIS
DEPARTMENT OF TRANSPORTATION**

**IL ROUTE 56
CROSS SECTIONS**

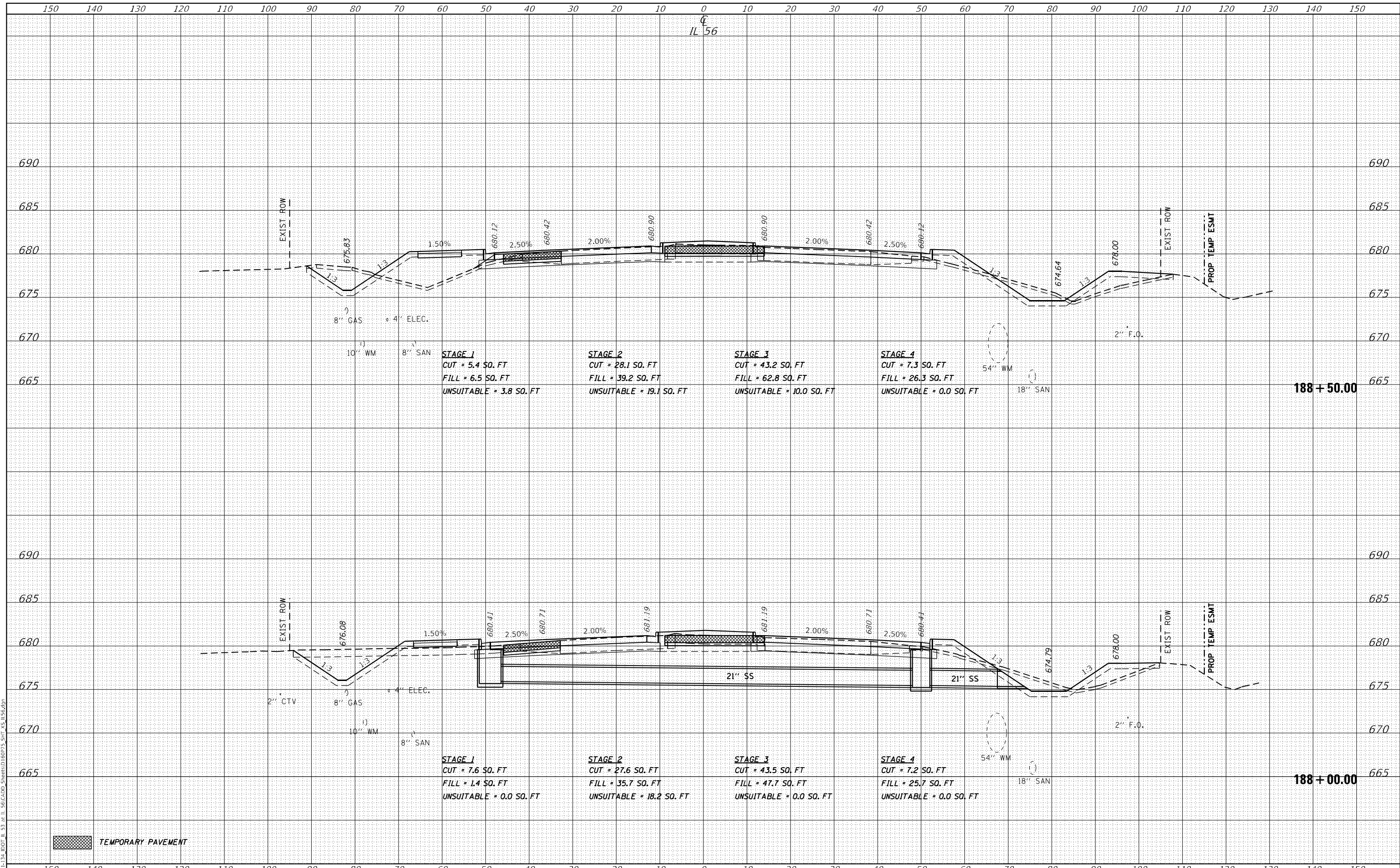
SCALE: 1:5V, 1:10H SHEET 40 OF 87 SHEETS STA. 187+21.70 TO STA. 187+50.00

F.A.P. RTE.	SECTION	COUNTY	TOTAL SHEETS	SHEET NO.
365	(56&57)R-4	DUPAGE	529	447
			CONTRACT NO. 60P75	
ILLINOIS FED. AID PROJECT				

DATE	
BY	
SURVEYED	
PLOTTED	
TEMPLATE	
AREAS	
CHECKED	
NO.	
FINAL SURVEY	
NOTE BOOK	
AREAS CHECKED	
NO.	

DATE	
BY	
SURVEYED	
PLOTTED	
TEMPLATE	
AREAS	
CHECKED	
NO.	
ORIGINAL SURVEY	
NOTE BOOK	
AREAS CHECKED	
NO.	

MODEL: D:\mfr\bl\13\DOT_IL_56\CADD_SHEETS\18075_SHT_45_T&E.dwg
 FILE NAME: W019133.DWG, DOT_IL_56 at IL 56.CADD_SHEETS\18075_SHT_45_T&E.dwg



BLA, Inc.
 ITASCA, ILLINOIS

USER NAME = \$USERS	DESIGNED -	REVISD -
	DRAWN - MTC	REVISD -
PLOT SCALE = 20,0000' / in.	CHECKED - JPO	REVISD -
PLOT DATE = 2/1/2024	DATE - 01/18/2024	REVISD -

**STATE OF ILLINOIS
 DEPARTMENT OF TRANSPORTATION**

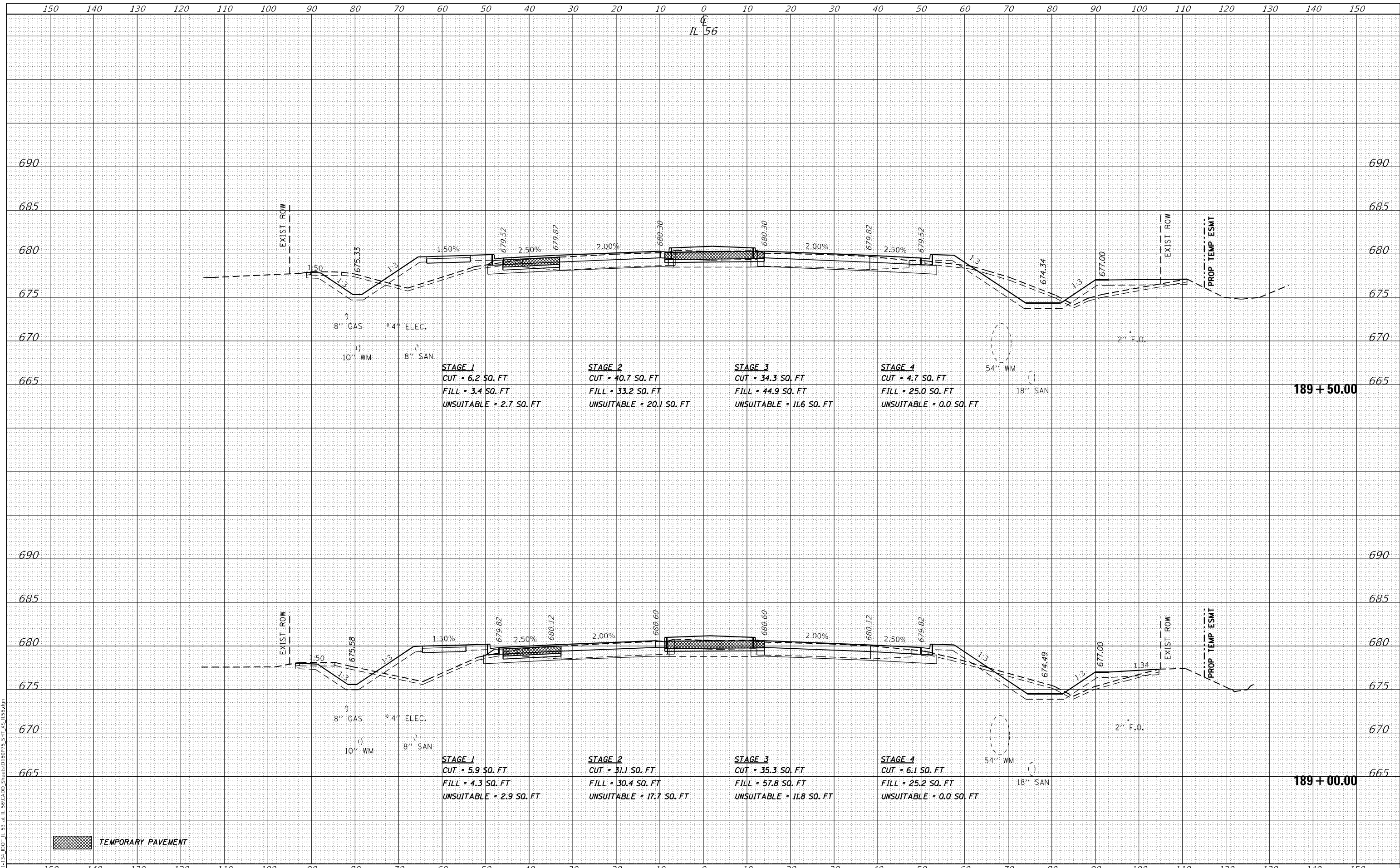
IL ROUTE 56 CROSS SECTIONS	
SCALE: 1:5V, 1:10H	SHEET 41 OF 87 SHEETS
STA. 188+00.00	TO STA. 188+50.00

F.A.P. RTE. 365	SECTION (56&57)R-4	COUNTY DUPAGE	TOTAL SHEETS 529	SHEET NO. 448
			CONTRACT NO. 60P75	
ILLINOIS FED. AID PROJECT				

DATE	
BY	
SURVEYED	
PLOTTED	
TEMPLATE	
AREAS	
CHECKED	
FINAL SURVEY	
NOTE BOOK	
NO.	
AREAS CHECKED	

DATE	
BY	
SURVEYED	
PLOTTED	
TEMPLATE	
AREAS	
CHECKED	
ORIGINAL SURVEY	
NOTE BOOK	
NO.	
AREAS CHECKED	

MODEL: D:\mch\bl\134 DOT IL 56\CADD\SHEETS\60P75-SHT 25 ESMT.dgn
 FILE NAME: W019134 DOT IL 56\CADD\SHEETS\60P75-SHT 25 ESMT.dgn



TEMPORARY PAVEMENT



USER NAME = susers	DESIGNED -	REVISD -
	DRAWN - MTC	REVISD -
PLOT SCALE = 20,0000' / 1"	CHECKED - JPO	REVISD -
PLOT DATE = 2/1/2024	DATE - 01/18/2024	REVISD -

STATE OF ILLINOIS
DEPARTMENT OF TRANSPORTATION

IL ROUTE 56
CROSS SECTIONS

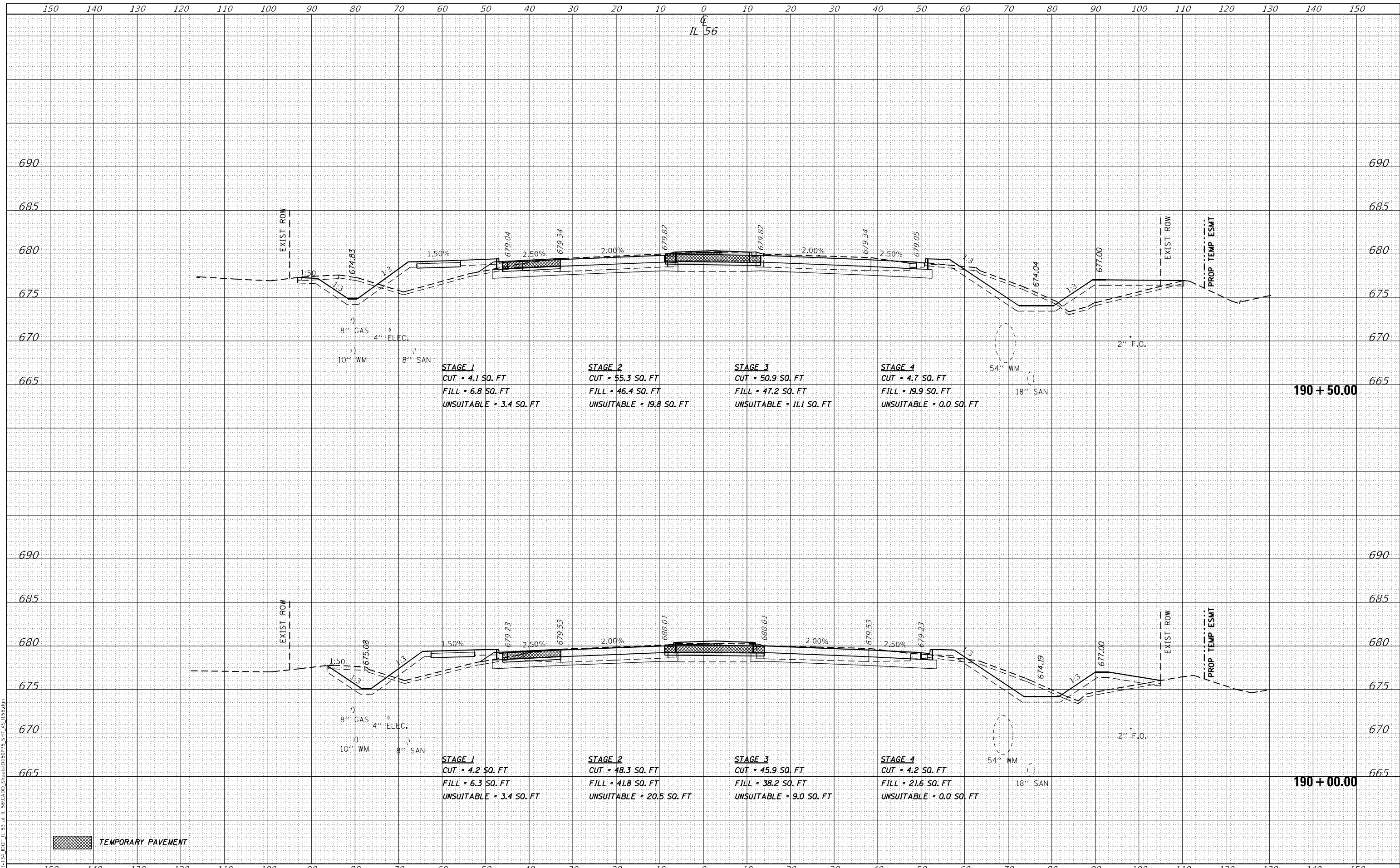
SCALE: 1:5V, 1:10H SHEET 42 OF 87 SHEETS STA. 189+00.00 TO STA. 189+50.00

F.A.P. RTE. 365	SECTION (56&57)R-4	COUNTY DUPAGE	TOTAL SHEETS 529	SHEET NO. 449
			CONTRACT NO. 60P75	
ILLINOIS FED. AID PROJECT				

DATE	
BY	
SURVEYED	
PLOTTED	
TEMPLATE	
AREAS	
CHECKED	
FINAL SURVEY	
NOTE BOOK	
NO.	

DATE	
BY	
SURVEYED	
PLOTTED	
TEMPLATE	
AREAS	
CHECKED	
ORIGINAL SURVEY	
NOTE BOOK	
NO.	

MODEL: D:\mtr\bl\134 DOT IL 56.CADD\Sheet\18075 STA 190+00.dwg
 FILE NAME: W:\134 DOT IL 56.CADD\Sheet\18075 STA 190+00.dwg



TEMPORARY PAVEMENT



USER NAME = \$USERS	DESIGNED -	REVISD -
	DRAWN - MTC	REVISD -
PLOT SCALE = 20,0000' / in.	CHECKED - JPO	REVISD -
PLOT DATE = 2/1/2024	DATE - 01/18/2024	REVISD -

**STATE OF ILLINOIS
DEPARTMENT OF TRANSPORTATION**

**IL ROUTE 56
CROSS SECTIONS**

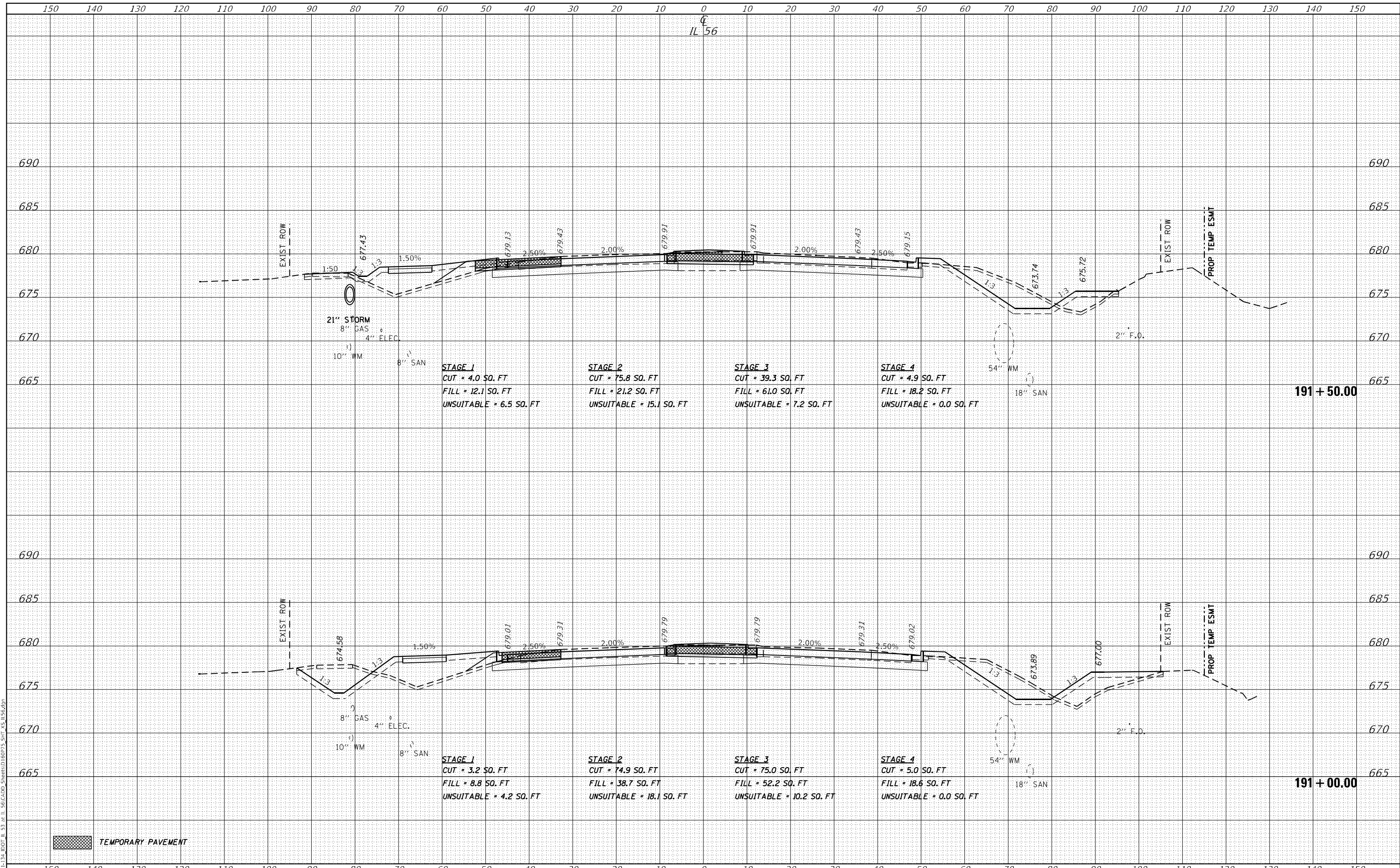
SCALE: 1:5V, 1:10H SHEET 43 OF 87 SHEETS STA. 190+00.00 TO STA. 190+50.00

F.A.P. RTE.	SECTION	COUNTY	TOTAL SHEETS	SHEET NO.
365	(56&57)R-4	DUPAGE	529	450
			CONTRACT NO. 60P75	
ILLINOIS FED. AID PROJECT				

DATE	
BY	
FINAL SURVEY	SURVEYED
NOTE BOOK	PLOTTED
NO.	TEMPLATE
	AREAS CHECKED
	AREAS CHECKED

DATE	
BY	
ORIGINAL SURVEY	SURVEYED
NOTE BOOK	PLOTTED
NO.	TEMPLATE
	AREAS CHECKED
	AREAS CHECKED

MODEL: D:\mtr\bl\13113131.DOT IL 56 at IL 56.CADD Sheets\18075 STA 191+00.00



BLA, Inc.
 ITASCA, ILLINOIS

USER NAME = \$USERS	DESIGNED -	REVISED -
	DRAWN - MTC	REVISED -
PLOT SCALE = 20,0000' / in.	CHECKED - JPO	REVISED -
PLOT DATE = 2/1/2024	DATE - 01/18/2024	REVISED -

**STATE OF ILLINOIS
 DEPARTMENT OF TRANSPORTATION**

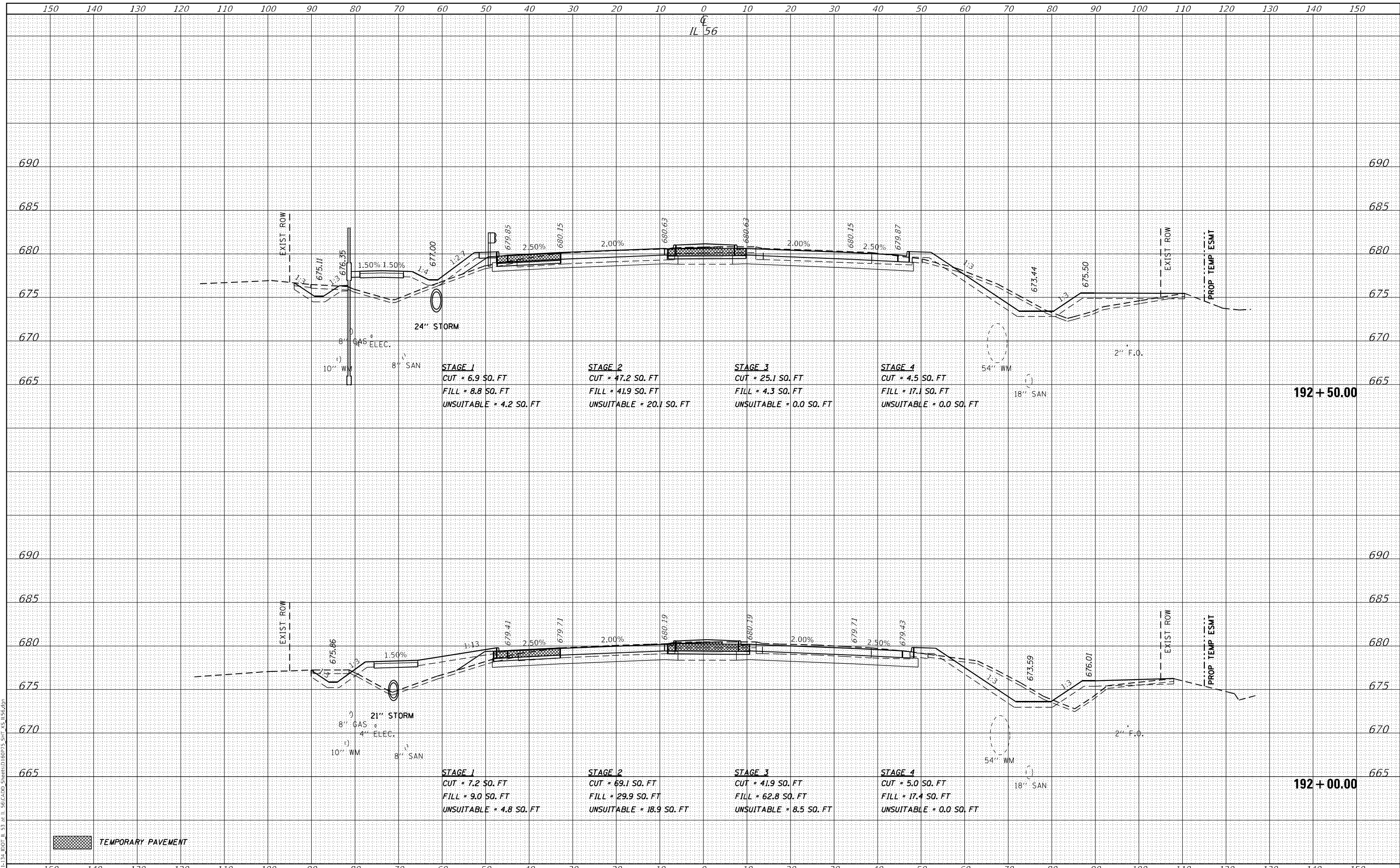
IL ROUTE 56 CROSS SECTIONS	
SCALE: 1:5V, 1:10H	SHEET 44 OF 87 SHEETS
STA. 191+00.00	TO STA. 191+50.00

F.A.P. RTE. 365	SECTION (56&57)R-4	COUNTY DUPAGE	TOTAL SHEETS 529	SHEET NO. 451
ILLINOIS FED. AID PROJECT			CONTRACT NO. 60P75	

DATE	
BY	
FINAL SURVEY	SURVEYED
NOTE BOOK	PLOTTED
NO.	TEMPLATE
	AREAS CHECKED
	AREAS CHECKED

DATE	
BY	
ORIGINAL SURVEY	SURVEYED
NOTE BOOK	PLOTTED
NO.	TEMPLATE
	AREAS CHECKED
	AREAS CHECKED

MODEL: D:\m\h\bl\131131\DOT_IL_56\CAD\Sheet\18075_Sht_25.rvt
 FILE NAME: W019131131_DOT_IL_56.rvt



STAGE 1
 CUT = 6.9 SQ. FT
 FILL = 8.8 SQ. FT
 UNSUITABLE = 4.2 SQ. FT

STAGE 2
 CUT = 47.2 SQ. FT
 FILL = 41.9 SQ. FT
 UNSUITABLE = 20.1 SQ. FT

STAGE 3
 CUT = 25.1 SQ. FT
 FILL = 4.3 SQ. FT
 UNSUITABLE = 0.0 SQ. FT

STAGE 4
 CUT = 4.5 SQ. FT
 FILL = 17.1 SQ. FT
 UNSUITABLE = 0.0 SQ. FT

STAGE 1
 CUT = 7.2 SQ. FT
 FILL = 9.0 SQ. FT
 UNSUITABLE = 4.8 SQ. FT

STAGE 2
 CUT = 69.1 SQ. FT
 FILL = 29.9 SQ. FT
 UNSUITABLE = 18.9 SQ. FT

STAGE 3
 CUT = 41.9 SQ. FT
 FILL = 62.8 SQ. FT
 UNSUITABLE = 8.5 SQ. FT

STAGE 4
 CUT = 5.0 SQ. FT
 FILL = 17.4 SQ. FT
 UNSUITABLE = 0.0 SQ. FT

TEMPORARY PAVEMENT



USER NAME = \$USERS	DESIGNED -	REVISD -
	DRAWN - MTC	REVISD -
PLOT SCALE = 20,0000' / in.	CHECKED - JPO	REVISD -
PLOT DATE = 2/1/2024	DATE - 01/18/2024	REVISD -

**STATE OF ILLINOIS
 DEPARTMENT OF TRANSPORTATION**

**IL ROUTE 56
 CROSS SECTIONS**

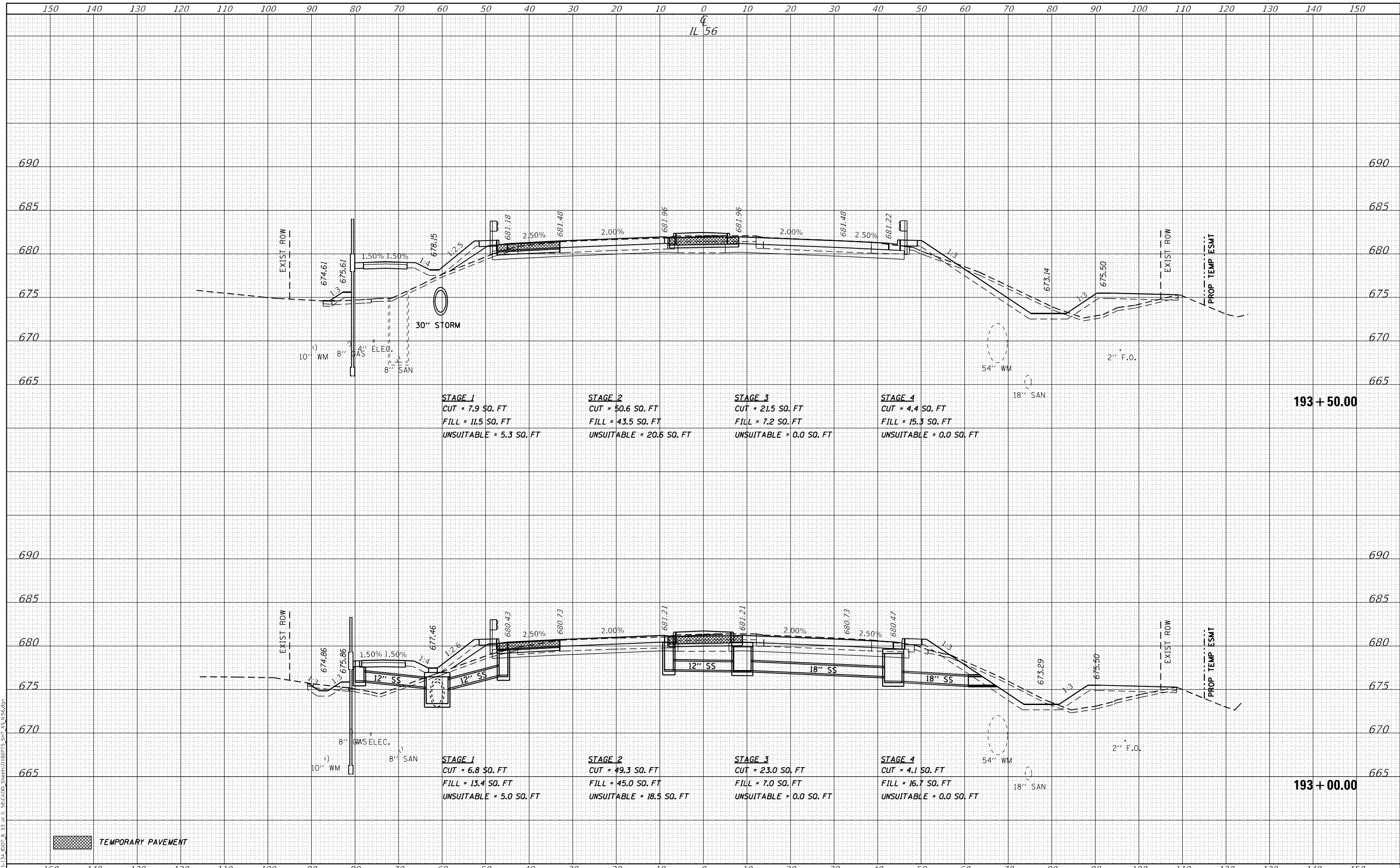
SCALE: 1:5V, 1:10H SHEET 45 OF 87 SHEETS STA. 192+00.00 TO STA. 192+50.00

F.A.P. RTE.	SECTION	COUNTY	TOTAL SHEETS	SHEET NO.
365	(56&57)R-4	DUPAGE	529	452
			CONTRACT NO. 60P75	
ILLINOIS FED. AID PROJECT				

DATE	
BY	
FINAL SURVEY	SURVEYED
NOTE BOOK	PLOTTED
NO.	TEMPLATE
	AREAS CHECKED
	AREAS CHECKED

DATE	
BY	
ORIGINAL SURVEY	SURVEYED
NOTE BOOK	PLOTTED
NO.	TEMPLATE
	AREAS CHECKED
	AREAS CHECKED

MODEL: D:\mtr\bl\134 DOT IL 56.CADD\Sheet\193+50.00.dwg
 FILE NAME: W:\134 DOT IL 56.CADD\Sheet\193+50.00.dwg



BLA, Inc.
 ITASCA, ILLINOIS

USER NAME = susers	DESIGNED -	REVISED -
	DRAWN - MTC	REVISED -
PLOT SCALE = 20,0000' / in.	CHECKED - JPO	REVISED -
PLOT DATE = 2/1/2024	DATE - 01/18/2024	REVISED -

STATE OF ILLINOIS
DEPARTMENT OF TRANSPORTATION

IL ROUTE 56
CROSS SECTIONS

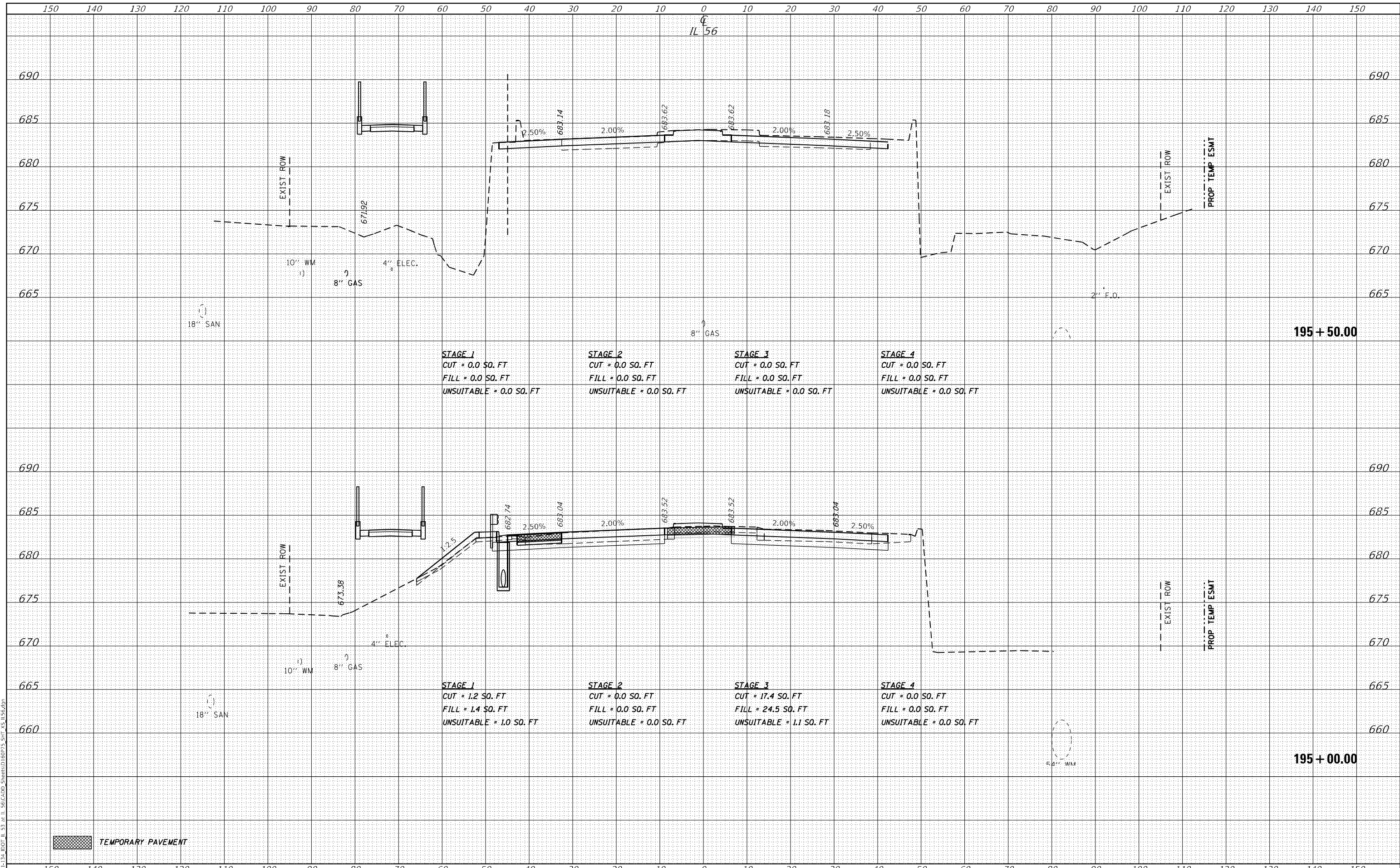
SCALE: 1:5V, 1:10H SHEET 46 OF 87 SHEETS STA. 193+00.00 TO STA. 193+50.00

F.A.P. RTE.	SECTION	COUNTY	TOTAL SHEETS	SHEET NO.
365	(56&57)R-4	DUPAGE	529	453
			CONTRACT NO. 60P75	
ILLINOIS FED. AID PROJECT				

DATE	
BY	
FINAL SURVEY	SURVEYED
NOTE BOOK	PLOTTED
NO.	TEMPLATE
	AREAS CHECKED
	AREAS CHECKED

DATE	
BY	
ORIGINAL SURVEY	SURVEYED
NOTE BOOK	PLOTTED
NO.	TEMPLATE
	AREAS CHECKED
	AREAS CHECKED

MODEL: Definit
FILE NAME: W019133.DWG, IDOT IL 56 at IL 56 CAD, Sheets: 18075 SH 25 156.00



TEMPORARY PAVEMENT



USER NAME = \$USERS	DESIGNED -	REVISED -
	DRAWN - MTC	REVISED -
PLOT SCALE = 20,0000 * / in.	CHECKED - JPO	REVISED -
PLOT DATE = 2/1/2024	DATE - 01/18/2024	REVISED -

STATE OF ILLINOIS
DEPARTMENT OF TRANSPORTATION

IL ROUTE 56
CROSS SECTIONS

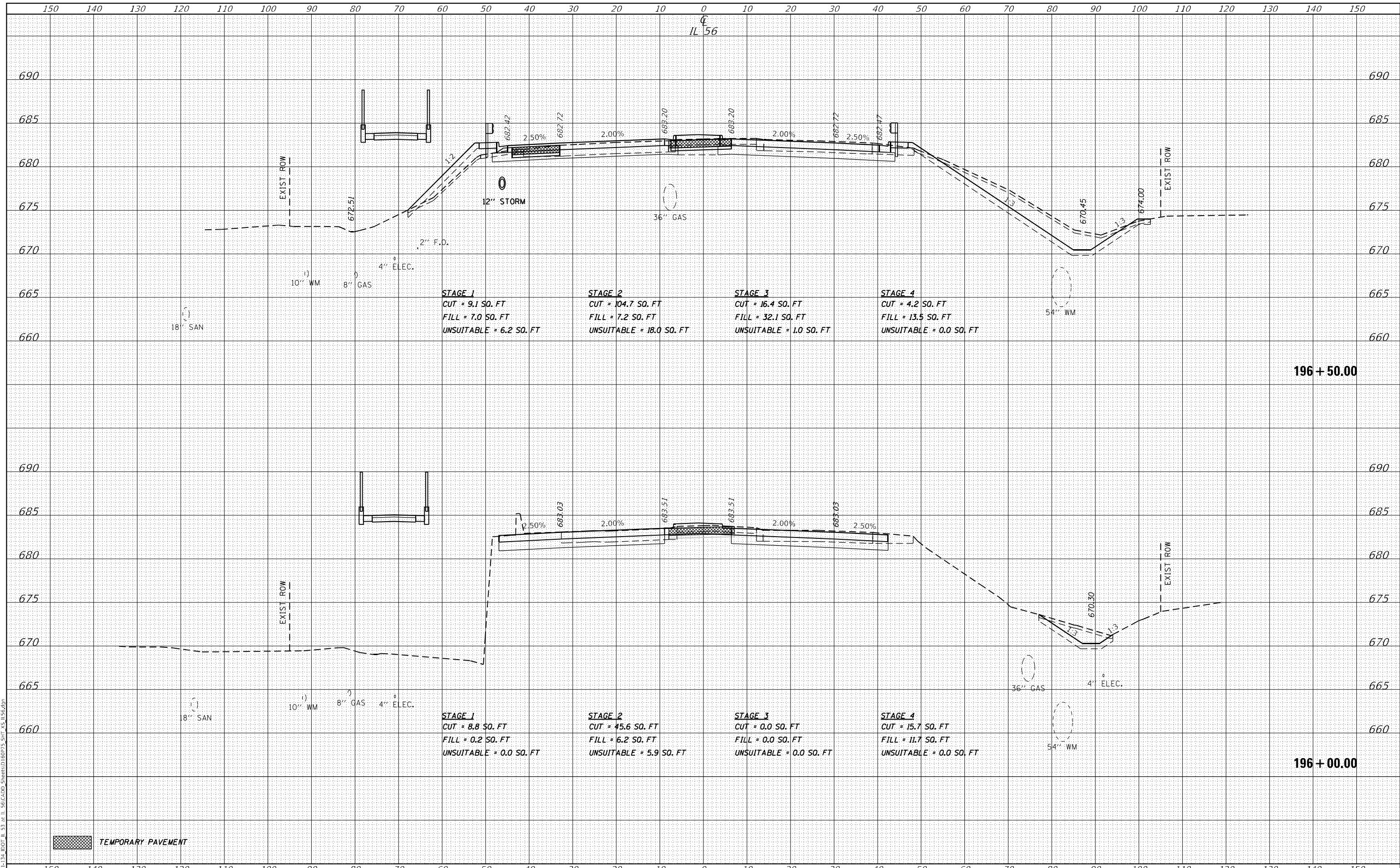
SCALE: 1:5V, 1:10H SHEET 48 OF 87 SHEETS STA. 195+00.00 TO STA. 195+50.00

F.A.P. RTE.	SECTION	COUNTY	TOTAL SHEETS	SHEET NO.
365	(56&57)R-4	DUPAGE	529	455
			CONTRACT NO. 60P75	
		ILLINOIS	FED. AID PROJECT	

DATE	
BY	
FINAL SURVEY	SURVEYED
NOTE BOOK	PLOTTED
NO.	TEMPLATE
	AREAS CHECKED
	AREAS CHECKED

DATE	
BY	
ORIGINAL SURVEY	SURVEYED
NOTE BOOK	PLOTTED
NO.	TEMPLATE
	AREAS CHECKED
	AREAS CHECKED

MODEL: Definit
 FILE NAME: W019133A.DWG IL 56 CAD STATIONS 196+00 TO 196+50



STAGE 1	STAGE 2	STAGE 3	STAGE 4
CUT = 9.1 SQ. FT	CUT = 104.7 SQ. FT	CUT = 16.4 SQ. FT	CUT = 4.2 SQ. FT
FILL = 7.0 SQ. FT	FILL = 7.2 SQ. FT	FILL = 32.1 SQ. FT	FILL = 13.5 SQ. FT
UNSUITABLE = 6.2 SQ. FT	UNSUITABLE = 18.0 SQ. FT	UNSUITABLE = 1.0 SQ. FT	UNSUITABLE = 0.0 SQ. FT

STAGE 1	STAGE 2	STAGE 3	STAGE 4
CUT = 8.8 SQ. FT	CUT = 45.6 SQ. FT	CUT = 0.0 SQ. FT	CUT = 15.7 SQ. FT
FILL = 0.2 SQ. FT	FILL = 6.2 SQ. FT	FILL = 0.0 SQ. FT	FILL = 11.7 SQ. FT
UNSUITABLE = 0.0 SQ. FT	UNSUITABLE = 5.9 SQ. FT	UNSUITABLE = 0.0 SQ. FT	UNSUITABLE = 0.0 SQ. FT

TEMPORARY PAVEMENT



USER NAME = \$USERS	DESIGNED -	REVISD -
	DRAWN - MTC	REVISD -
PLOT SCALE = 20,0000' / in.	CHECKED - JPO	REVISD -
PLOT DATE = 2/1/2024	DATE - 01/18/2024	REVISD -

STATE OF ILLINOIS
 DEPARTMENT OF TRANSPORTATION

IL ROUTE 56
 CROSS SECTIONS

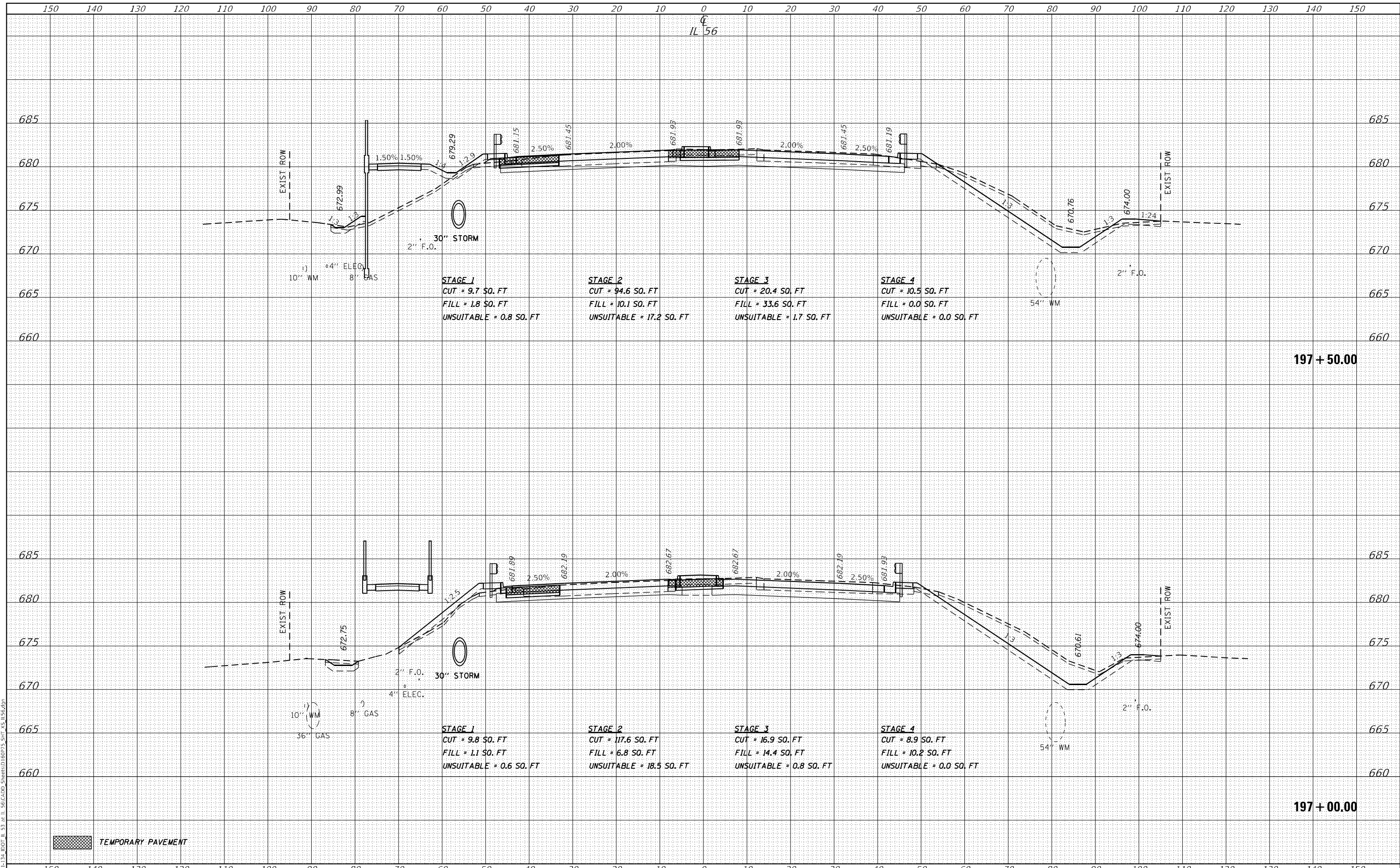
SCALE: 1:5V, 1:10H SHEET 49 OF 87 SHEETS STA. 196+00.00 TO STA. 196+50.00

F.A.P. RTE.	SECTION	COUNTY	TOTAL SHEETS	SHEET NO.
365	(56&57)R-4	DUPAGE	529	456
				CONTRACT NO. 60P75
				ILLINOIS FED. AID PROJECT

DATE	
BY	
SURVEYED	
PLOTTED	
TEMPLATE	
AREAS CHECKED	
FINAL SURVEY	
NOTE BOOK	
NO.	

DATE	
BY	
SURVEYED	
PLOTTED	
TEMPLATE	
AREAS CHECKED	
ORIGINAL SURVEY	
NOTE BOOK	
NO.	

MODEL: Definit
FILE NAME: W019133.DWG, ILL DOT IL 55 at IL 56.CADD, SHEETS: 60P75 SH 25 156.00



TEMPORARY PAVEMENT



USER NAME =	USERS
DESIGNED -	
DRAWN -	MTC
CHECKED -	JPO
DATE -	01/18/2024
PLOT SCALE =	20,0000 * / in.
PLOT DATE =	2/1/2024

REVISED -	
REVISED -	
REVISED -	
REVISED -	

**STATE OF ILLINOIS
DEPARTMENT OF TRANSPORTATION**

**IL ROUTE 56
CROSS SECTIONS**

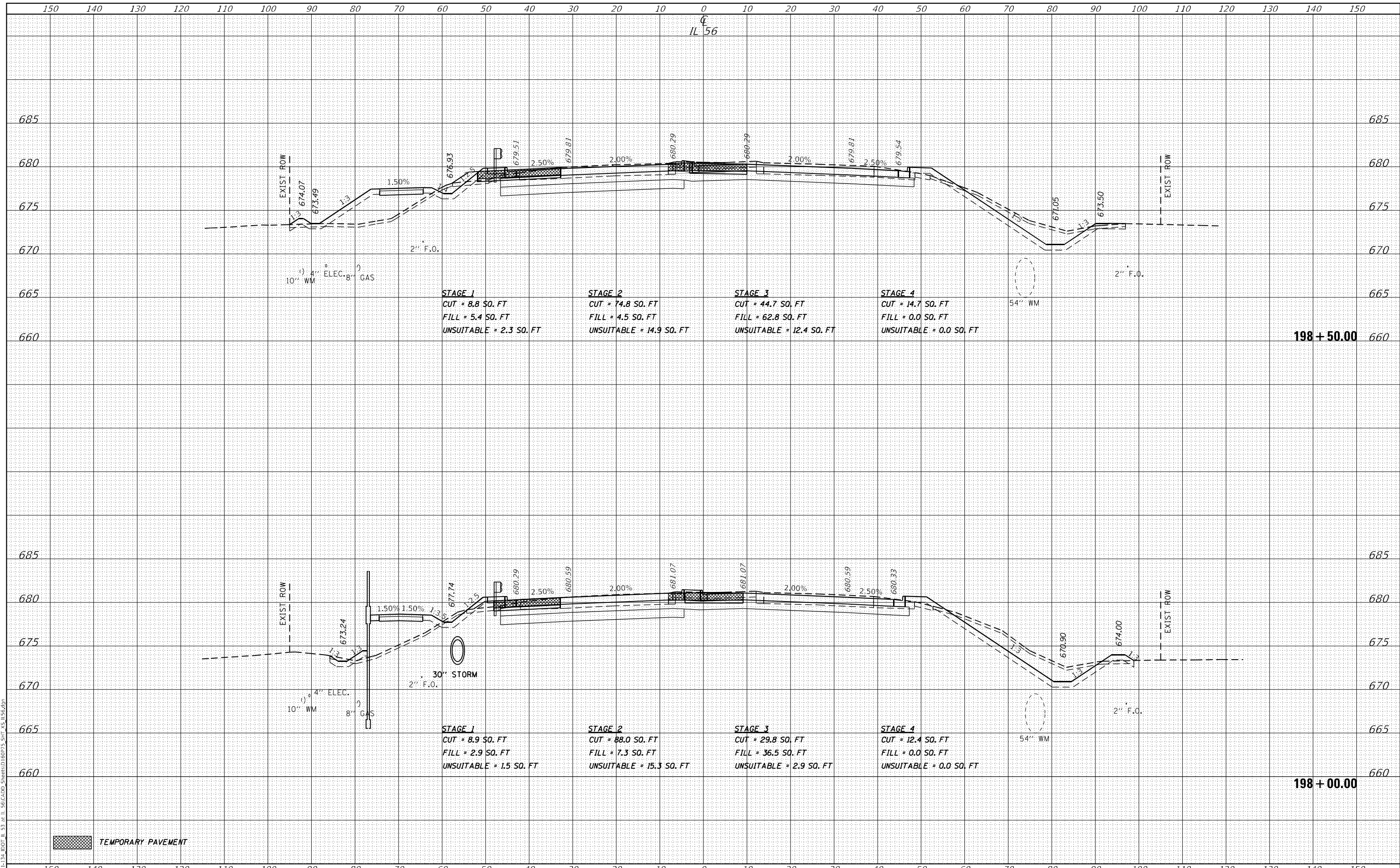
SCALE: 1:5V, 1:10H SHEET 50 OF 87 SHEETS STA. 197+00.00 TO STA. 197+50.00

F.A.P. RTE.	SECTION	COUNTY	TOTAL SHEETS	SHEET NO.
365	(56&57)R-4	DUPAGE	529	457
			CONTRACT NO. 60P75	
ILLINOIS FED. AID PROJECT				

DATE	
BY	
SURVEYED	
PLOTTED	
TEMPLATE	
AREAS CHECKED	
FINAL SURVEY	
NOTE BOOK	
NO.	

DATE	
BY	
SURVEYED	
PLOTTED	
TEMPLATE	
AREAS CHECKED	
ORIGINAL SURVEY	
NOTE BOOK	
NO.	

MODEL: D:\mtr\bl\134 DOT IL 56.CADD\SHEETS\60P75 STA 198.dwg
 FILE NAME: W019134 DOT IL 56.CADD\SHEETS\60P75 STA 198.dwg



TEMPORARY PAVEMENT



USER NAME =	susers
DESIGNED -	MTC
DRAWN -	MTC
CHECKED -	JPO
DATE -	01/18/2024

REVISED -	
REVISED -	
REVISED -	
REVISED -	

**STATE OF ILLINOIS
DEPARTMENT OF TRANSPORTATION**

**IL ROUTE 56
CROSS SECTIONS**

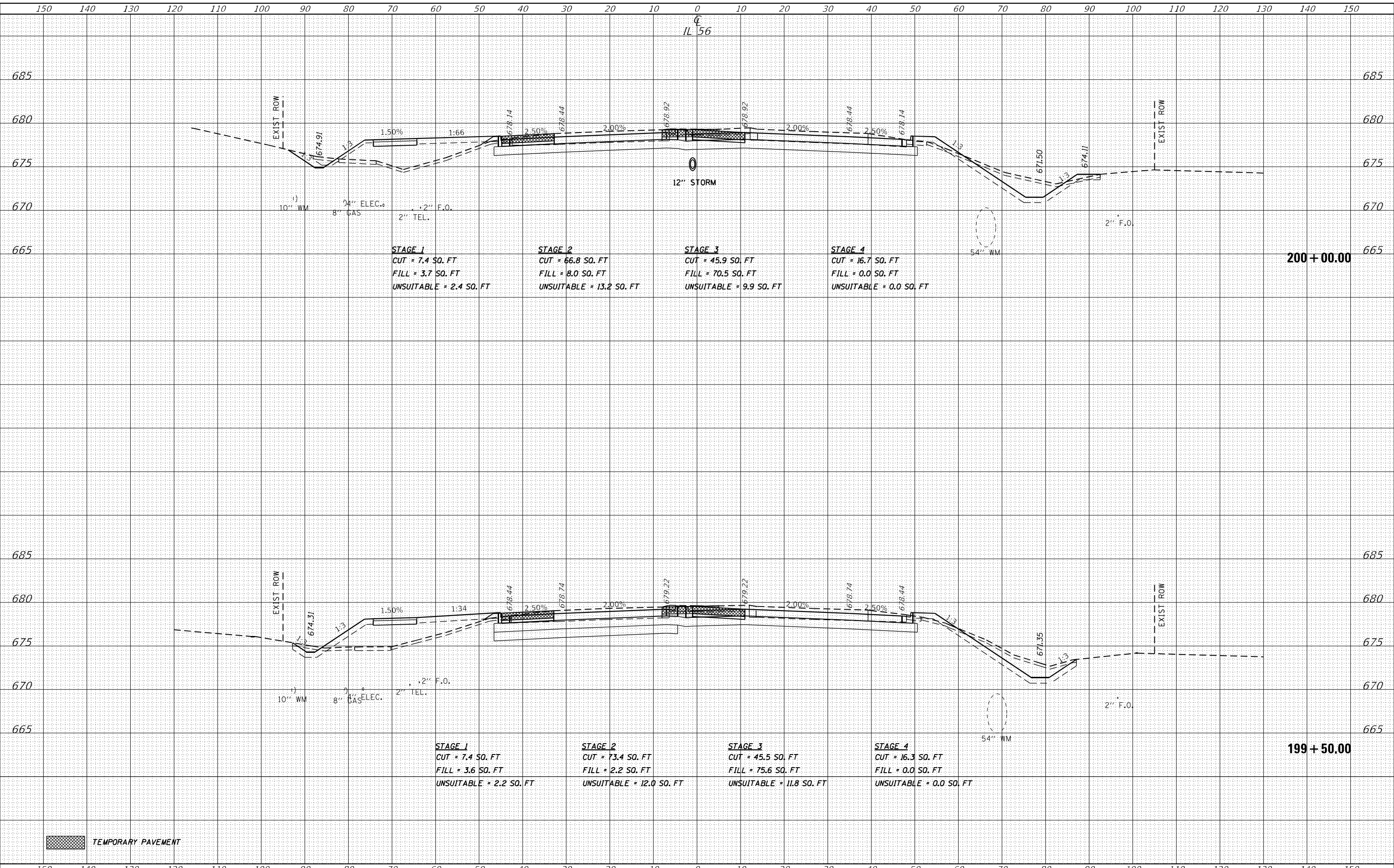
SCALE: 1:5V, 1:10H SHEET 51 OF 87 SHEETS STA. 198+00.00 TO STA. 198+50.00

F.A.P. RTE.	SECTION	COUNTY	TOTAL SHEETS	SHEET NO.
365	(56&57)R-4	DUPAGE	529	458
				CONTRACT NO. 60P75
				ILLINOIS FED. AID PROJECT

DATE	
BY	
FINAL SURVEY	SURVEYED
NOTE BOOK	PLOTTED
NO.	TEMPLATE
	AREAS CHECKED
	AREAS CHECKED

DATE	
BY	
ORIGINAL SURVEY	SURVEYED
NOTE BOOK	PLOTTED
NO.	TEMPLATE
	AREAS CHECKED
	AREAS CHECKED

MODEL: D:\mtr\bl\134 DOT IL 53 at IL 56.CADD_Sheets\60P75 SH 53 156.dgn
 FILE NAME: W019134 DOT IL 53 at IL 56.CADD_Sheets\60P75 SH 53 156.dgn



TEMPORARY PAVEMENT

BLA, Inc.
 ITASCA, ILLINOIS

USER NAME = \$USERS	DESIGNED -	REVISED -
	DRAWN - MTC	REVISED -
PLOT SCALE = 20,000' / in.	CHECKED - JPO	REVISED -
PLOT DATE = 2/1/2024	DATE - 01/18/2024	REVISED -

**STATE OF ILLINOIS
 DEPARTMENT OF TRANSPORTATION**

**IL ROUTE 56
 CROSS SECTIONS**

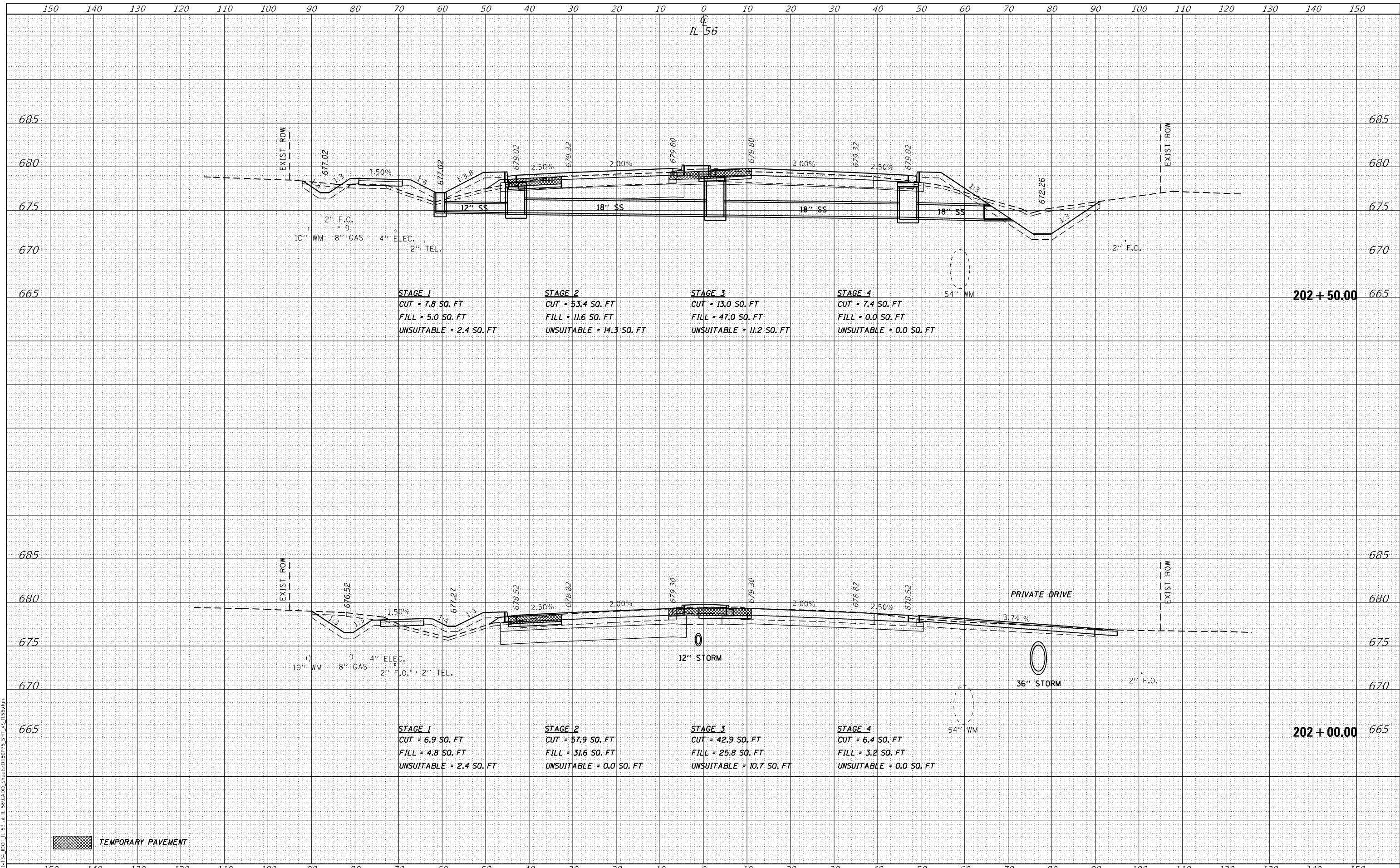
SCALE: 1:5V, 1:10H SHEET 53 OF 87 SHEETS STA. 199+50.00 TO STA. 200+00.00

F.A.P. RTE.	SECTION	COUNTY	TOTAL SHEETS	SHEET NO.
365	(56&57)R-4	DUPAGE	529	460
			CONTRACT NO. 60P75	
ILLINOIS FED. AID PROJECT				

DATE	
BY	
FINAL SURVEY	SURVEYED
NOTE BOOK	PLOTTED
NO.	TEMPLATE
	AREAS CHECKED
	AREAS CHECKED

DATE	
BY	
ORIGINAL SURVEY	SURVEYED
NOTE BOOK	PLOTTED
NO.	TEMPLATE
	AREAS CHECKED
	AREAS CHECKED

MODEL: Definit
FILE NAME: W019133.DWG, ILL DOT IL 55 at IL 56.CADD, SHEETS(60P75) ST 25 156.RDP



TEMPORARY PAVEMENT



USER NAME = susers	DESIGNED -	REvised -
	DRAWN - MTC	REvised -
PLOT SCALE = 20,0000' / in.	CHECKED - JPO	REvised -
PLOT DATE = 2/1/2024	DATE - 01/18/2024	REvised -

**STATE OF ILLINOIS
DEPARTMENT OF TRANSPORTATION**

**IL ROUTE 56
CROSS SECTIONS**

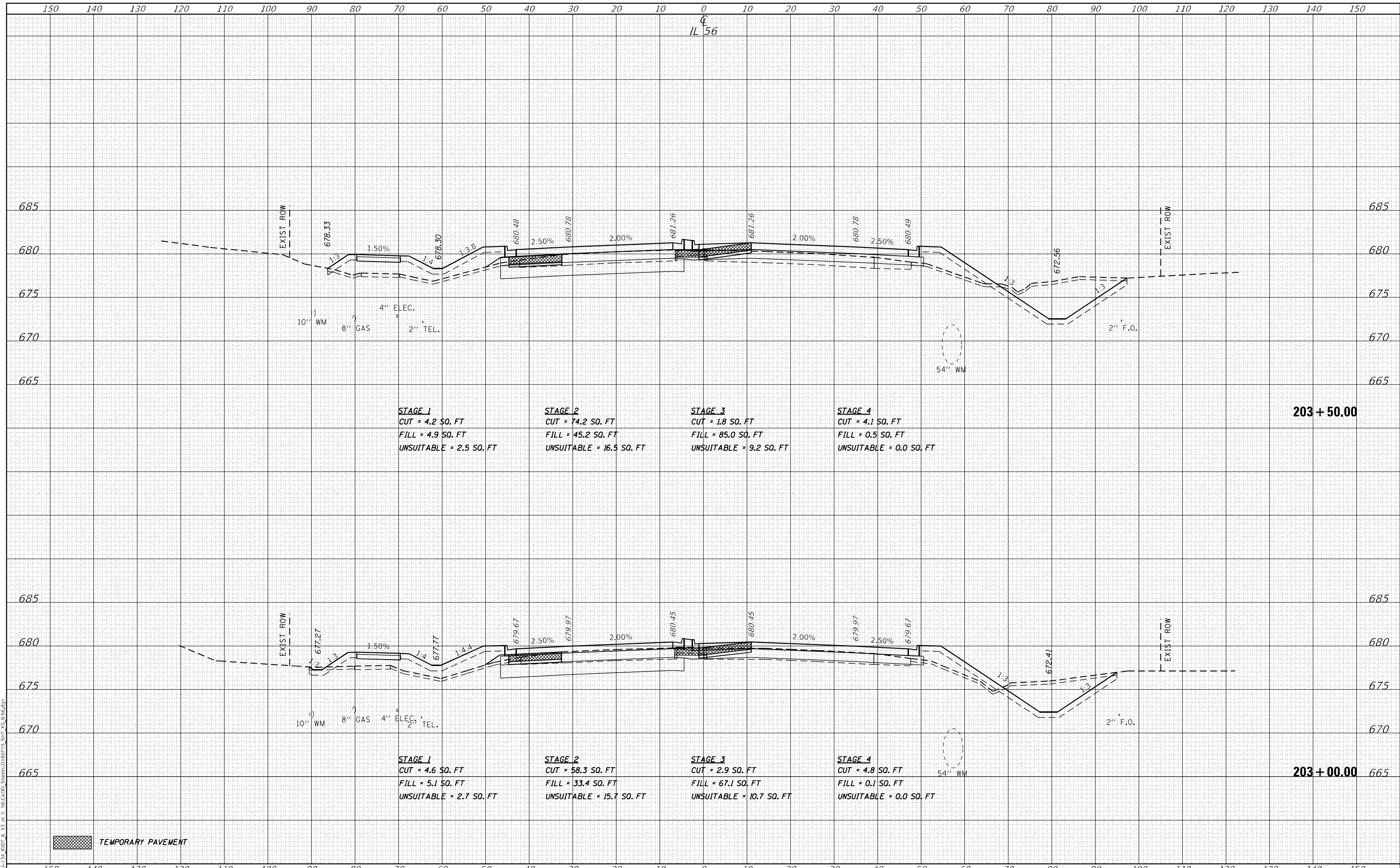
SCALE: 1:5V, 1:10H SHEET 56 OF 87 SHEETS STA. 202+00.00 TO STA. 202+50.00

F.A.P. RTE.	SECTION	COUNTY	TOTAL SHEETS	SHEET NO.
365	(56&57)R-4	DUPAGE	529	463
			CONTRACT NO. 60P75	
ILLINOIS FED. AID PROJECT				

DATE	
BY	
FINAL SURVEY	SURVEYED
NOTE BOOK	PLOTTED
NO.	TEMPLATE
	AREAS CHECKED
	AREAS CHECKED

DATE	
BY	
ORIGINAL SURVEY	SURVEYED
NOTE BOOK	PLOTTED
NO.	TEMPLATE
	AREAS CHECKED
	AREAS CHECKED

MODEL: D:\mfr\bl\134 DOT IL 56.CADD\Sheet\60P75 STA 203+00.dwg
FILE NAME: W:\134 DOT IL 56.CADD\Sheet\60P75 STA 203+00.dwg



TEMPORARY PAVEMENT



USER NAME =	JSURS
DESIGNED -	MTC
DRAWN -	MTC
CHECKED -	JPO
DATE -	01/18/2024

REVISED -	
REVISED -	
REVISED -	
REVISED -	

**STATE OF ILLINOIS
DEPARTMENT OF TRANSPORTATION**

**IL ROUTE 56
CROSS SECTIONS**

SCALE: 1:5V, 1:10H SHEET 57 OF 87 SHEETS STA. 203+00.00 TO STA. 203+50.00

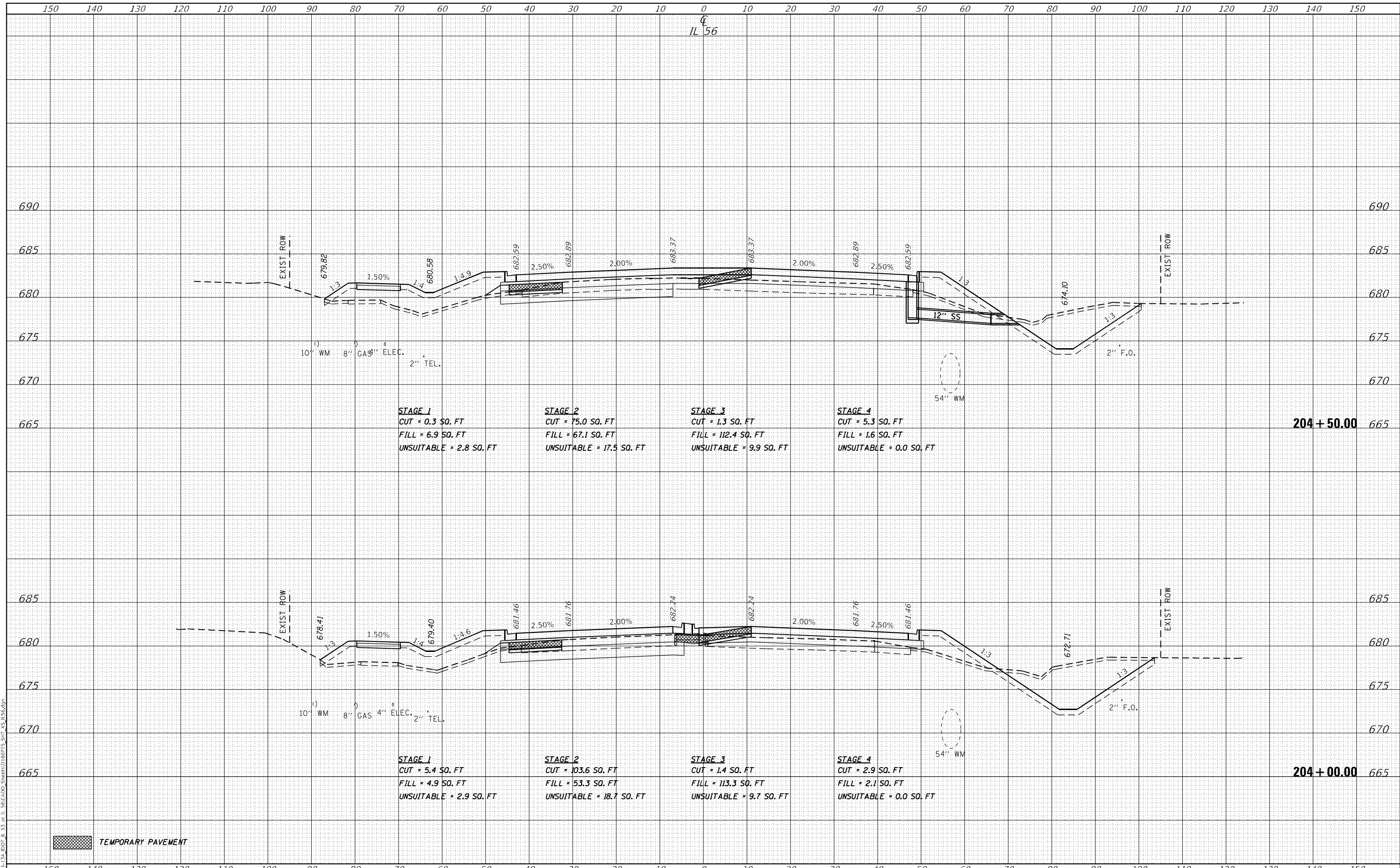
F.A.P. RTE.	SECTION	COUNTY	TOTAL SHEETS	SHEET NO.
365	(56&57)R-4	DUPAGE	529	464
			CONTRACT NO. 60P75	

ILLINOIS FED. AID PROJECT

DATE	
BY	
FINAL SURVEY	SURVEYED
NOTE BOOK	PLOTTED
NO.	TEMPLATE
	AREAS CHECKED
	AREAS CHECKED

DATE	
BY	
ORIGINAL SURVEY	SURVEYED
NOTE BOOK	PLOTTED
NO.	TEMPLATE
	AREAS CHECKED
	AREAS CHECKED

MODEL: D:\mfr\bl\131131.dwg IL 56 CAD: S:\6075\6075_S17_2515.dwg
 FILE NAME: W019131.dwg DOT IL 56 CAD: S:\6075\6075_S17_2515.dwg



TEMPORARY PAVEMENT



USER NAME =	USERS
DESIGNED -	MTC
DRAWN -	MTC
CHECKED -	JPO
DATE -	01/18/2024

REVISD -	
REVISD -	
REVISD -	
REVISD -	

**STATE OF ILLINOIS
DEPARTMENT OF TRANSPORTATION**

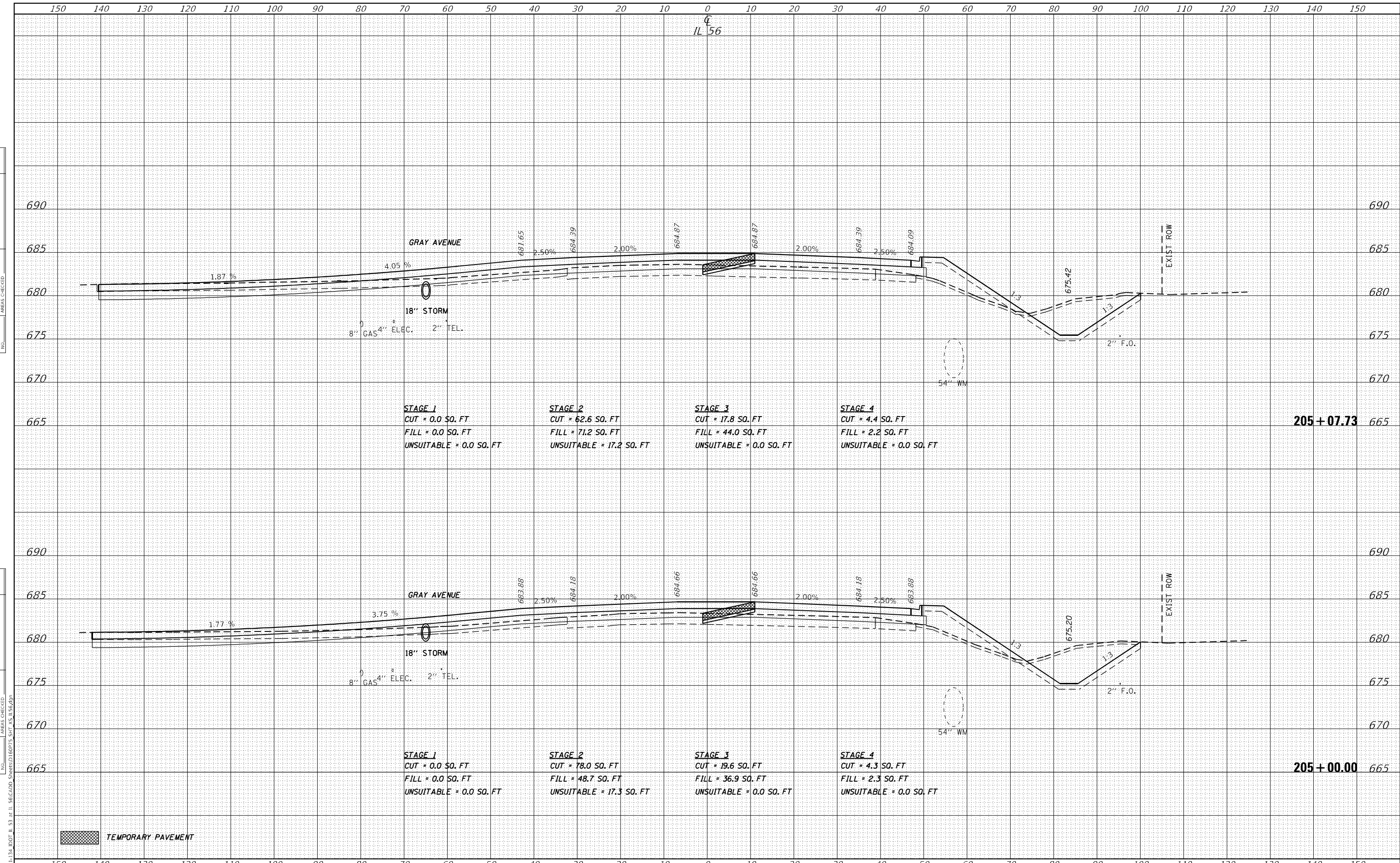
**IL ROUTE 56
CROSS SECTIONS**

SCALE: 1:5V, 1:10H SHEET 58 OF 87 SHEETS STA. 204+00.00 TO STA. 204+50.00

F.A.P. RTE.	SECTION	COUNTY	TOTAL SHEETS	SHEET NO.
365	(56&57)R-4	DUPAGE	529	465
			CONTRACT NO. 60P75	
ILLINOIS FED. AID PROJECT				

DATE	
BY	
FINAL SURVEY	SURVEYED
NOTE BOOK	PLOTTED
NO.	TEMPLATE
	AREAS CHECKED
	AREAS CHECKED

DATE	
BY	
ORIGINAL SURVEY	SURVEYED
NOTE BOOK	PLOTTED
NO.	TEMPLATE
	AREAS CHECKED
	AREAS CHECKED



MODEL: D:\mtr\bl\13111311.DWG IL 56-CADD_SHEETS\60P75-SHT_55.rvt
 FILE NAME: W:\13111311.DWG IL 56-CADD_SHEETS\60P75-SHT_55.rvt

USER NAME = \$USERS	DESIGNED -	REVISD -
	DRAWN - MTC	REVISD -
PLOT SCALE = 20,0000' / in.	CHECKED - JPO	REVISD -
PLOT DATE = 2/1/2024	DATE - 01/18/2024	REVISD -

STATE OF ILLINOIS
DEPARTMENT OF TRANSPORTATION

IL ROUTE 56
CROSS SECTIONS

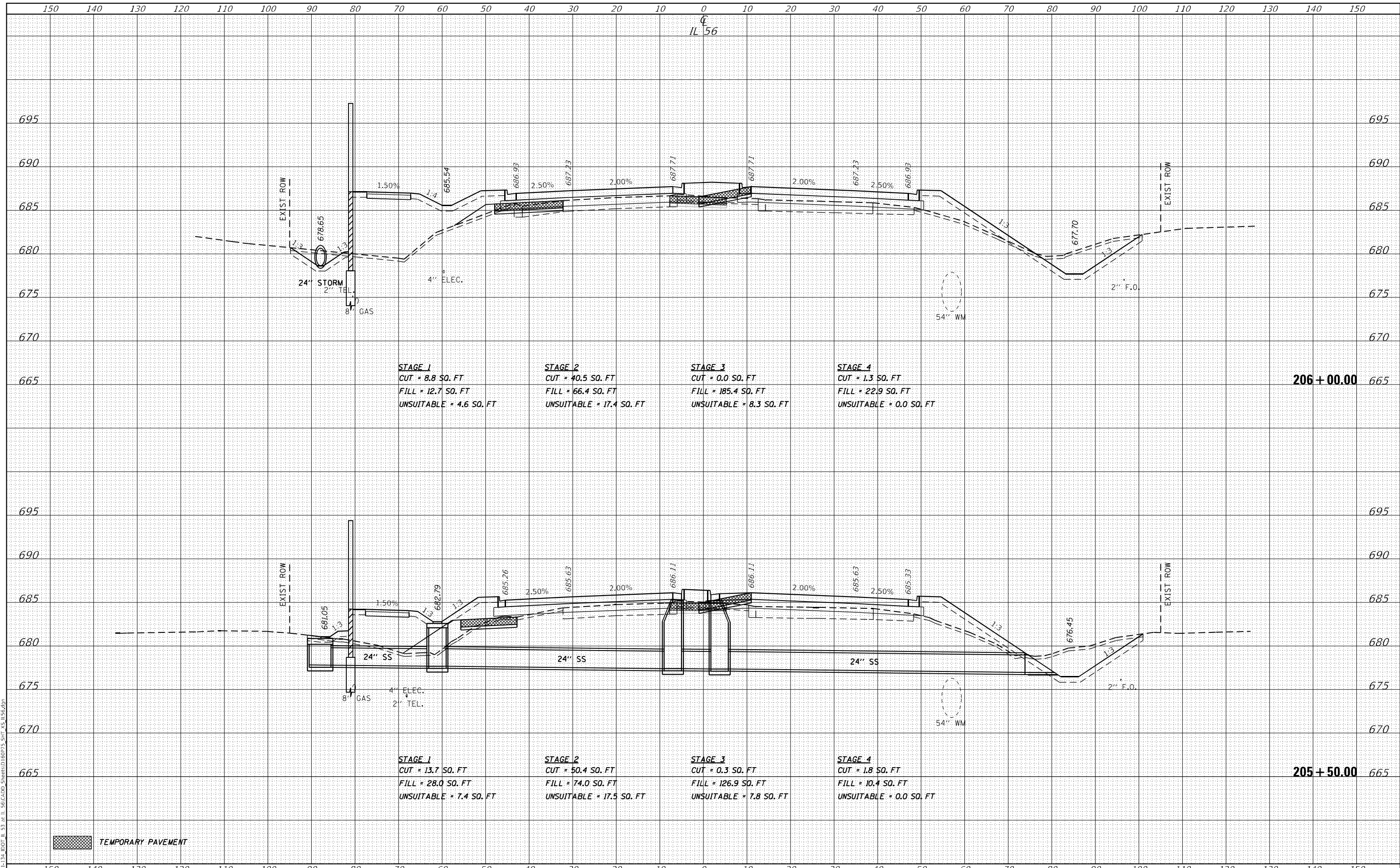
SCALE: 1:5V, 1:10H SHEET 59 OF 87 SHEETS STA. 205+00.00 TO STA. 205+07.73

F.A.P. RTE.	SECTION	COUNTY	TOTAL SHEETS	SHEET NO.
365	(56&57)R-4	DUPAGE	529	466
			CONTRACT NO. 60P75	
ILLINOIS FED. AID PROJECT				

DATE	
BY	
SURVEYED	
PLOTTED	
TEMPLATE	
AREAS	
CHECKED	
FINAL SURVEY	
NOTE BOOK	
NO.	
AREAS CHECKED	

DATE	
BY	
SURVEYED	
PLOTTED	
TEMPLATE	
AREAS	
CHECKED	
ORIGINAL SURVEY	
NOTE BOOK	
NO.	
AREAS CHECKED	

MODEL: Definit
 FILE NAME: W019133.DWG IL 56 at IL 56 CAD, Sheets: 16075 SH 25 156.dwg



BLA, Inc.
 ITASCA, ILLINOIS

USER NAME = \$USERS	DESIGNED -	REVISED -
	DRAWN - MTC	REVISED -
PLOT SCALE = 20,0000 * / in.	CHECKED - JPO	REVISED -
PLOT DATE = 2/1/2024	DATE - 01/18/2024	REVISED -

**STATE OF ILLINOIS
 DEPARTMENT OF TRANSPORTATION**

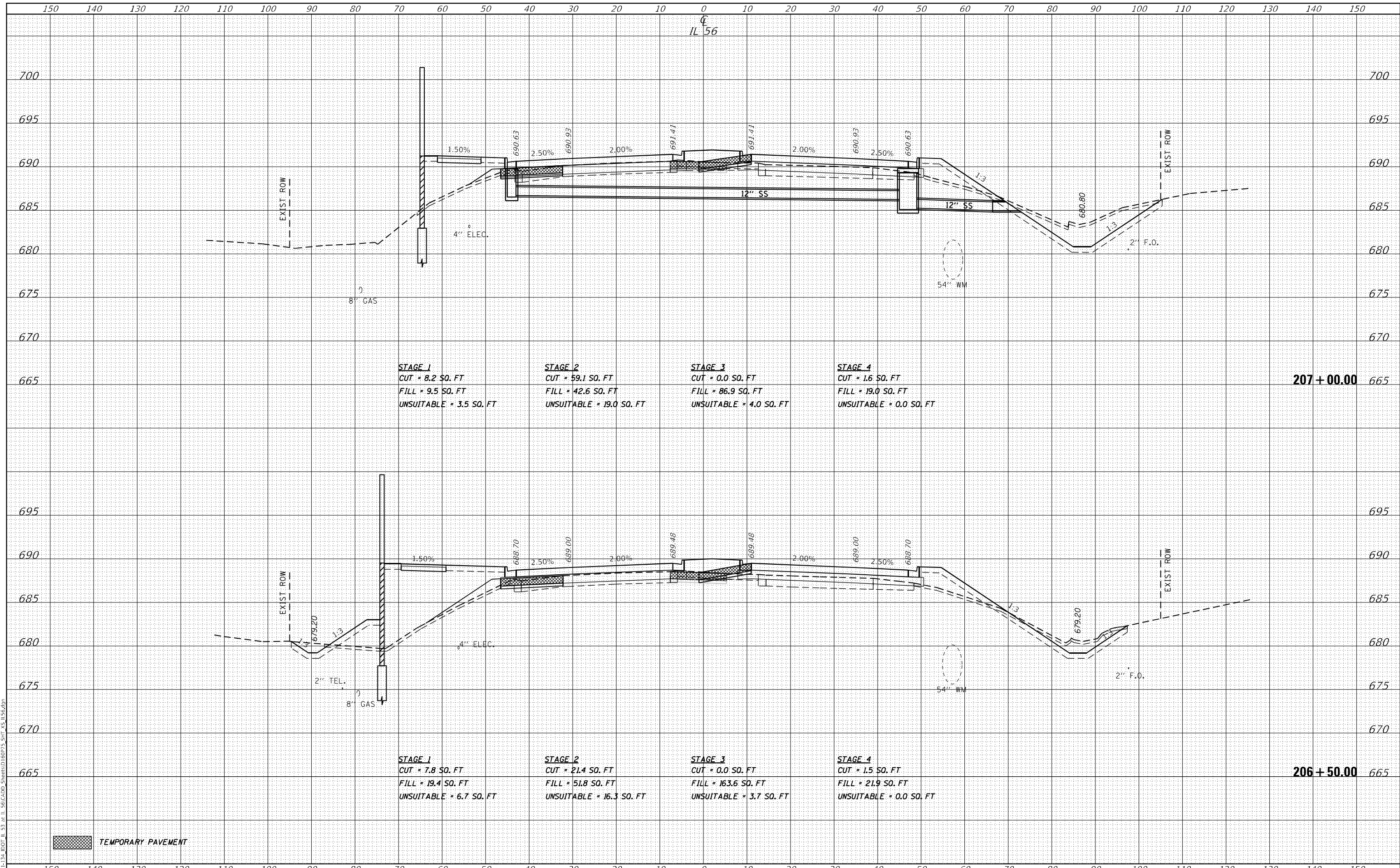
IL ROUTE 56 CROSS SECTIONS	
SCALE: 1:5V, 1:10H	SHEET 60 OF 87 SHEETS
STA. 205+50.00	TO STA. 206+00.00

F.A.P. RTE. 365	SECTION (56&57)R-4	COUNTY DUPAGE	TOTAL SHEETS 529	SHEET NO. 467
CONTRACT NO. 60P75			ILLINOIS FED. AID PROJECT	

DATE	
BY	
FINAL SURVEY	SURVEYED
NOTE BOOK	PLOTTED
NO.	TEMPLATE
	AREAS CHECKED
	AREAS CHECKED

DATE	
BY	
ORIGINAL SURVEY	SURVEYED
NOTE BOOK	PLOTTED
NO.	TEMPLATE
	AREAS CHECKED
	AREAS CHECKED

MODEL: D:\mtr\bl\13\DOT_IL_56\CADD_Sheets\18075_Sht_55_T&P.dgn
 FILE NAME: W:\13\DOT_IL_56\CADD_Sheets\18075_Sht_55_T&P.dgn



TEMPORARY PAVEMENT



USER NAME =	susers
DESIGNED -	
DRAWN -	MTC
CHECKED -	JPO
DATE -	01/18/2024

REVISED -	
REVISED -	
REVISED -	
REVISED -	

**STATE OF ILLINOIS
DEPARTMENT OF TRANSPORTATION**

**IL ROUTE 56
CROSS SECTIONS**

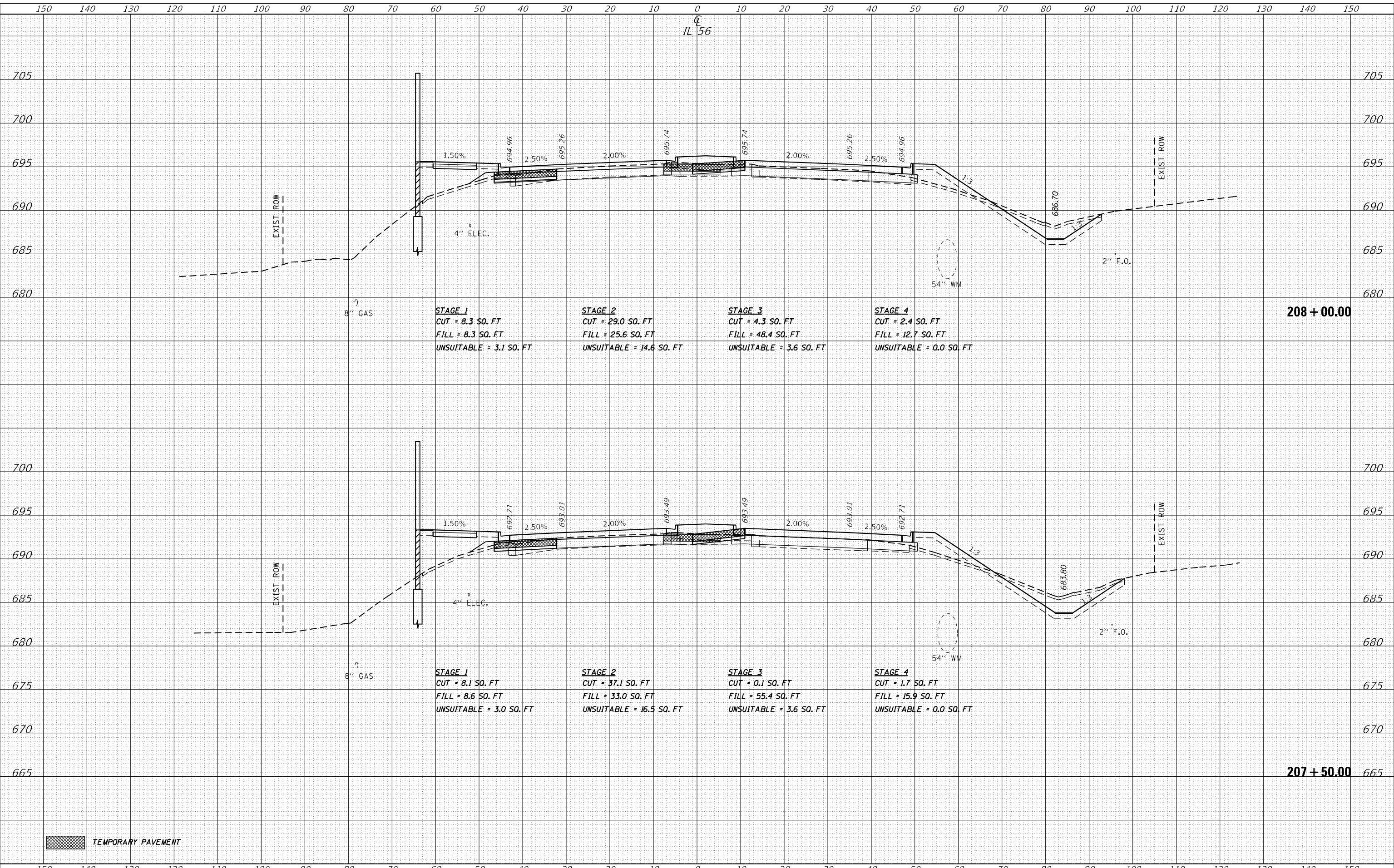
SCALE: 1:5V, 1:10H SHEET 61 OF 87 SHEETS STA. 206+50.00 TO STA. 207+00.00

F.A.P. RTE.	SECTION	COUNTY	TOTAL SHEETS	SHEET NO.
365	(56&57)R-4	DUPAGE	529	468
CONTRACT NO. 60P75				
ILLINOIS FED. AID PROJECT				

DATE	
BY	
SURVEYED	
PLOTTED	
TEMPLATE	
AREAS	
CHECKED	
FINAL SURVEY	
NOTE BOOK	
NO.	

DATE	
BY	
SURVEYED	
PLOTTED	
TEMPLATE	
AREAS	
CHECKED	
ORIGINAL SURVEY	
NOTE BOOK	
NO.	

MODEL: D:\mfr\bl\131131.DWG IL 56 CAD SHEETS\60P75 STA 207+50.dwg
 FILE NAME: W:\131131.DWG IL 56 CAD SHEETS\60P75 STA 207+50.dwg



TEMPORARY PAVEMENT



USER NAME = \$USERS	DESIGNED -	REVISIED -
	DRAWN - MTC	REVISIED -
PLOT SCALE = 20,0000' / in.	CHECKED - JPO	REVISIED -
PLOT DATE = 2/1/2024	DATE - 01/18/2024	REVISIED -

**STATE OF ILLINOIS
DEPARTMENT OF TRANSPORTATION**

**IL ROUTE 56
CROSS SECTIONS**

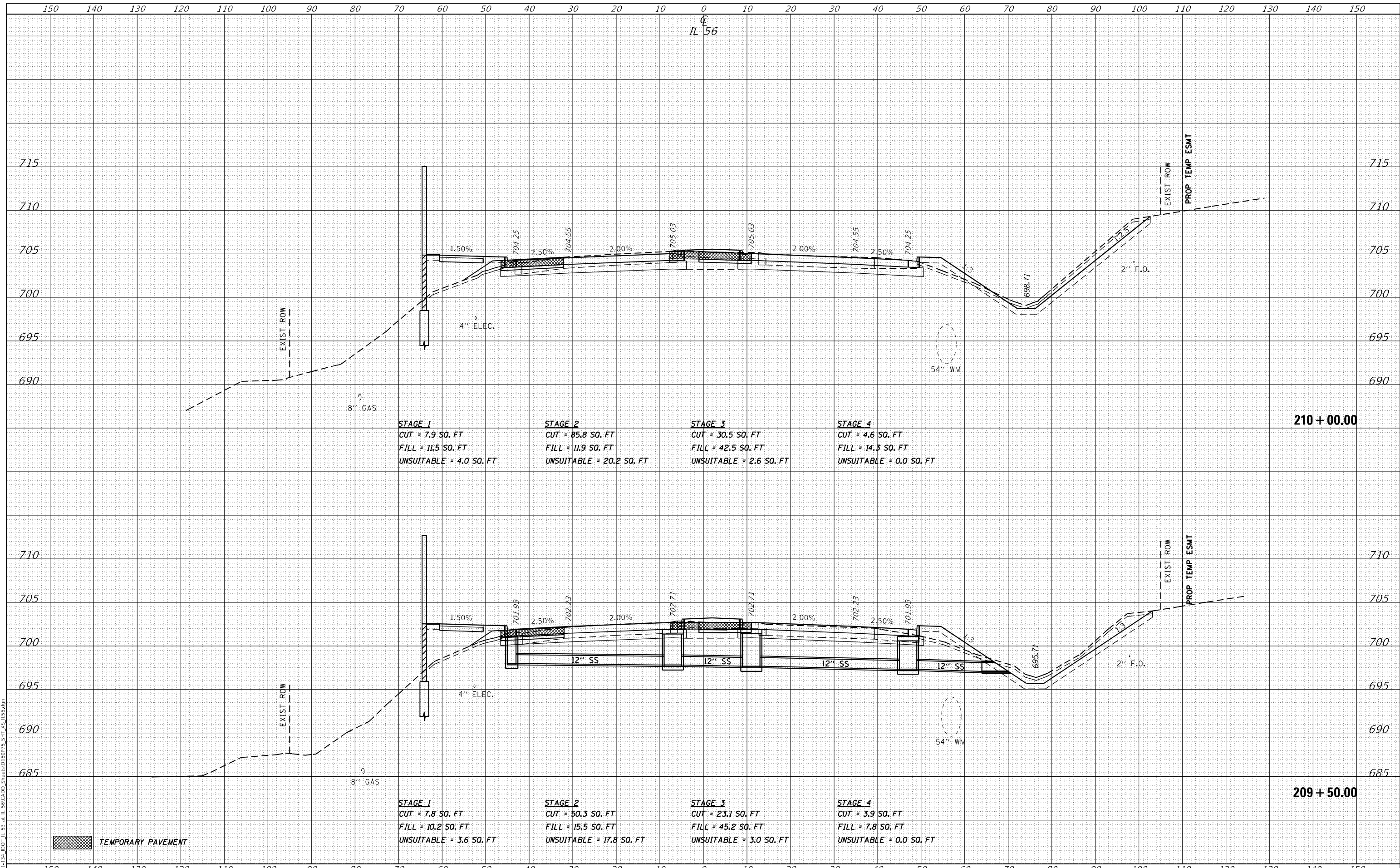
SCALE: 1:5V, 1:10H SHEET 62 OF 87 SHEETS STA. 207+50.00 TO STA. 208+00.00

F.A.P. RTE.	SECTION	COUNTY	TOTAL SHEETS	SHEET NO.
365	(56&57)R-4	DUPAGE	529	469
			CONTRACT NO. 60P75	
ILLINOIS FED. AID PROJECT				

DATE	
BY	
FINAL SURVEY	SURVEYED
NOTE BOOK	PLOTTED
NO.	TEMPLATE
	AREAS CHECKED
	AREAS CHECKED

DATE	
BY	
ORIGINAL SURVEY	SURVEYED
NOTE BOOK	PLOTTED
NO.	TEMPLATE
	AREAS CHECKED
	AREAS CHECKED

MODEL: D:\mtr\11311311.DOT IL 56 AT IL 56.CADD SHEETS\60P75-SHT 25 ESMT.dgn
FILE NAME: W01911311311.DOT IL 56 AT IL 56.CADD SHEETS\60P75-SHT 25 ESMT.dgn



TEMPORARY PAVEMENT



USER NAME =	susers
DESIGNED -	
DRAWN -	MTC
CHECKED -	JPO
DATE -	01/18/2024

REVISED -	
REVISED -	
REVISED -	
REVISED -	

**STATE OF ILLINOIS
DEPARTMENT OF TRANSPORTATION**

**IL ROUTE 56
CROSS SECTIONS**

SCALE: 1:5V, 1:10H SHEET 64 OF 87 SHEETS STA. 209+50.00 TO STA. 210+00.00

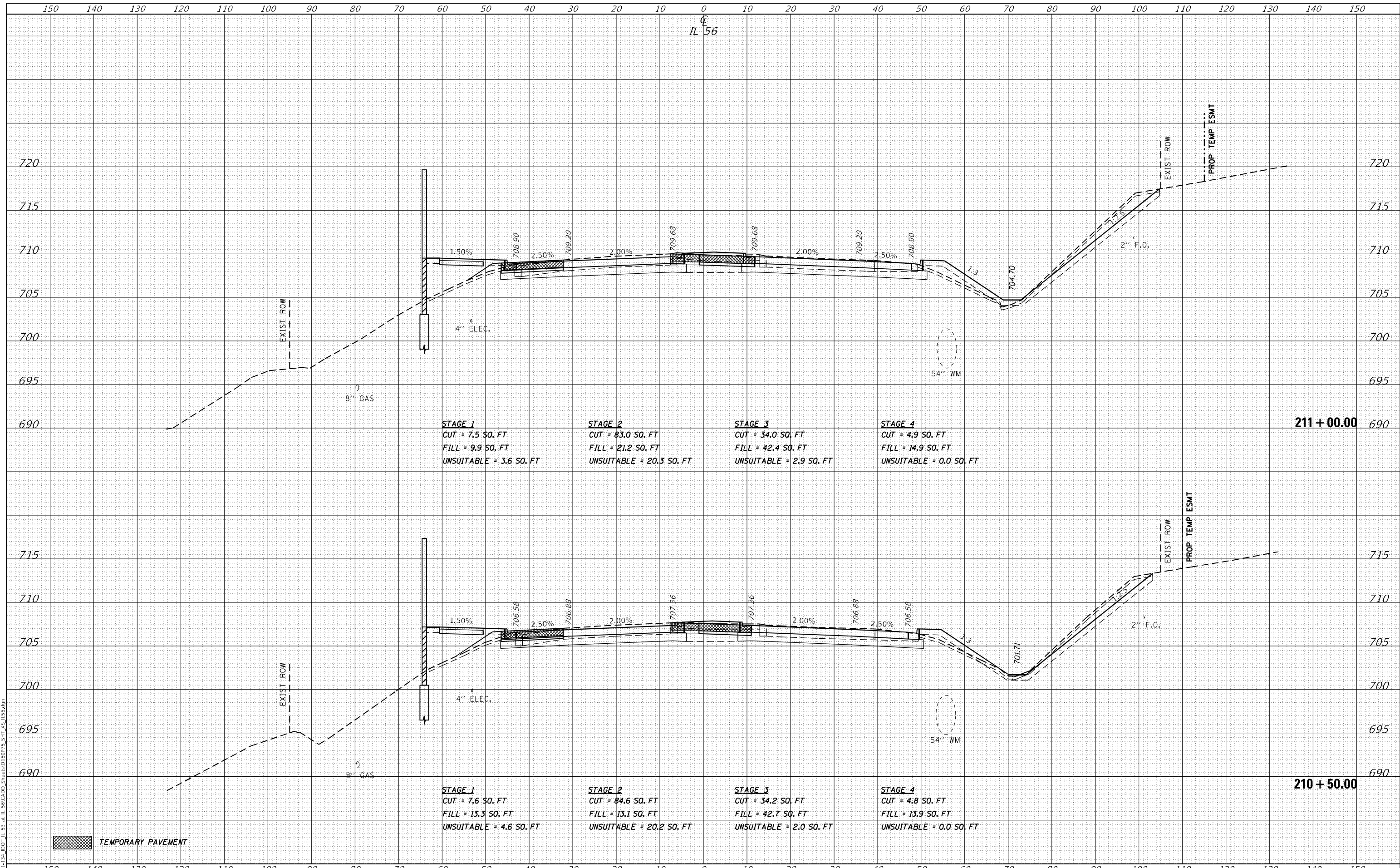
F.A.P. RTE.	SECTION	COUNTY	TOTAL SHEETS	SHEET NO.
365	(56&57)R-4	DUPAGE	529	471
			CONTRACT NO. 60P75	

ILLINOIS FED. AID PROJECT

DATE	
BY	
FINAL SURVEY	SURVEYED
NOTE BOOK	PLOTTED
NO.	TEMPLATE
	AREAS
	CHECKED
	AREAS
	CHECKED

DATE	
BY	
ORIGINAL SURVEY	SURVEYED
NOTE BOOK	PLOTTED
NO.	TEMPLATE
	AREAS
	CHECKED
	AREAS
	CHECKED

MODEL: Defn.dwg
 FILE NAME: W019133.DWG IL 56 IL 56 (CADD) SHEETS (60P75) STA 210+50.00



150	140	130	120	110	100	90	80	70	60	50	40	30	20	10	0	10	20	30	40	50	60	70	80	90	100	110	120	130	140	150
-----	-----	-----	-----	-----	-----	----	----	----	----	----	----	----	----	----	---	----	----	----	----	----	----	----	----	----	-----	-----	-----	-----	-----	-----

USER NAME	= \$USERS
DESIGNED	-
DRAWN	- MTC
CHECKED	- JPO
DATE	- 01/18/2024

REVISD	-
REVISD	-
REVISD	-
REVISD	-

**STATE OF ILLINOIS
 DEPARTMENT OF TRANSPORTATION**

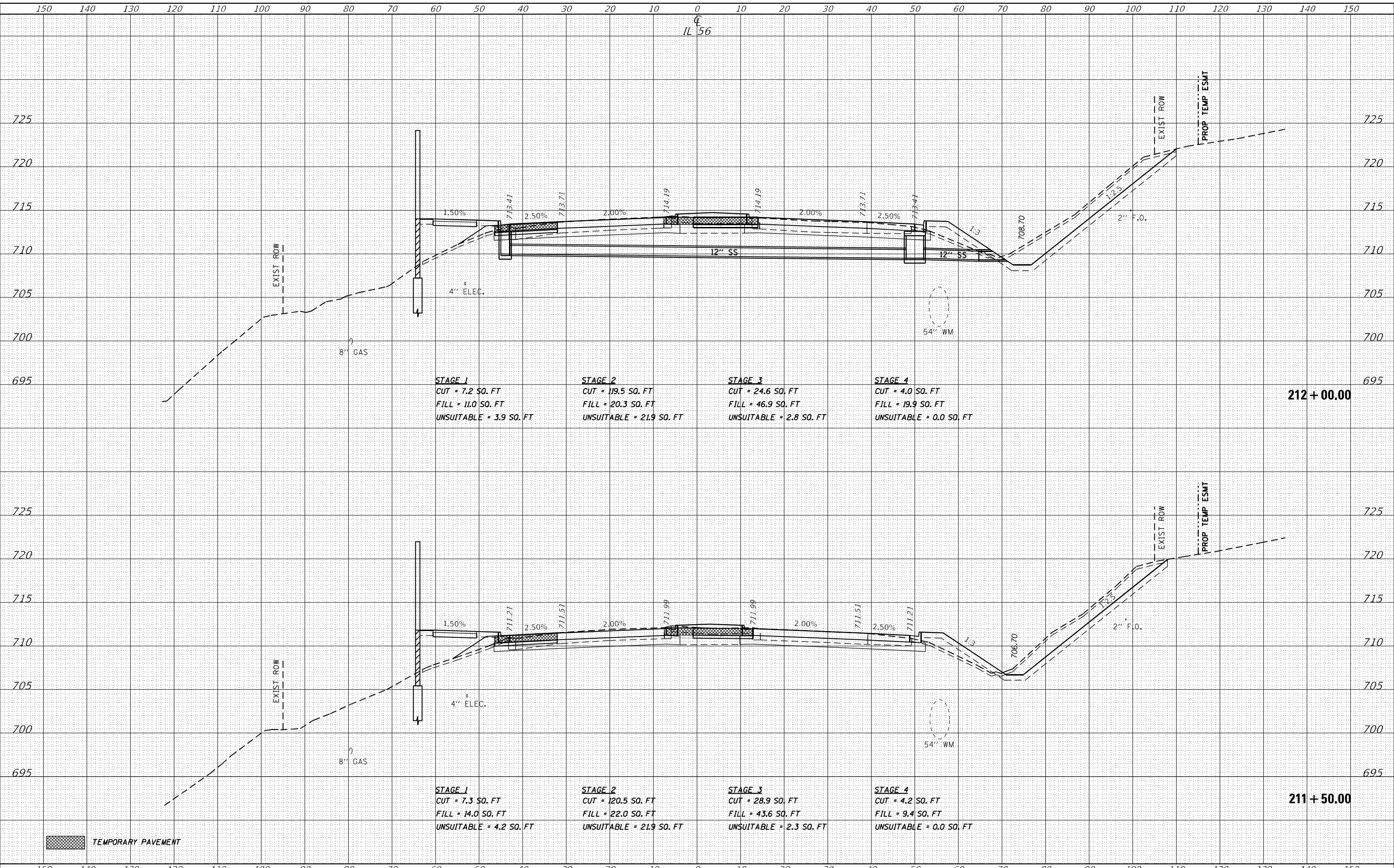
IL ROUTE 56 CROSS SECTIONS			
SCALE: 1:5V, 1:10H	SHEET 65	OF 87 SHEETS	STA. 210+50.00 TO STA. 211+00.00

F.A.P. RTE.	SECTION	COUNTY	TOTAL SHEETS	SHEET NO.
365	(56&57)R-4	DUPAGE	529	472
CONTRACT NO. 60P75				
ILLINOIS FED. AID PROJECT				

DATE	
BY	
SURVEYED	
PLOTTED	
TEMPLATE	
AREAS	
CHECKED	
FINAL SURVEY	
NOTE BOOK	
NO.	
AREAS CHECKED	

DATE	
BY	
SURVEYED	
PLOTTED	
TEMPLATE	
AREAS	
CHECKED	
ORIGINAL SURVEY	
NOTE BOOK	
NO.	
AREAS CHECKED	

MODEL: Definitive
 FILE NAME: W019133.DWG, ILL DOT IL 56 (CAD), SHEETS (60P75) STA 215.00



150	140	130	120	110	100	90	80	70	60	50	40	30	20	10	0	10	20	30	40	50	60	70	80	90	100	110	120	130	140	150
-----	-----	-----	-----	-----	-----	----	----	----	----	----	----	----	----	----	---	----	----	----	----	----	----	----	----	----	-----	-----	-----	-----	-----	-----

150	140	130	120	110	100	90	80	70	60	50	40	30	20	10	0	10	20	30	40	50	60	70	80	90	100	110	120	130	140	150
-----	-----	-----	-----	-----	-----	----	----	----	----	----	----	----	----	----	---	----	----	----	----	----	----	----	----	----	-----	-----	-----	-----	-----	-----

150	140	130	120	110	100	90	80	70	60	50	40	30	20	10	0	10	20	30	40	50	60	70	80	90	100	110	120	130	140	150
-----	-----	-----	-----	-----	-----	----	----	----	----	----	----	----	----	----	---	----	----	----	----	----	----	----	----	----	-----	-----	-----	-----	-----	-----

150	140	130	120	110	100	90	80	70	60	50	40	30	20	10	0	10	20	30	40	50	60	70	80	90	100	110	120	130	140	150
-----	-----	-----	-----	-----	-----	----	----	----	----	----	----	----	----	----	---	----	----	----	----	----	----	----	----	----	-----	-----	-----	-----	-----	-----

150	140	130	120	110	100	90	80	70	60	50	40	30	20	10	0	10	20	30	40	50	60	70	80	90	100	110	120	130	140	150
-----	-----	-----	-----	-----	-----	----	----	----	----	----	----	----	----	----	---	----	----	----	----	----	----	----	----	----	-----	-----	-----	-----	-----	-----

150	140	130	120	110	100	90	80	70	60	50	40	30	20	10	0	10	20	30	40	50	60	70	80	90	100	110	120	130	140	150
-----	-----	-----	-----	-----	-----	----	----	----	----	----	----	----	----	----	---	----	----	----	----	----	----	----	----	----	-----	-----	-----	-----	-----	-----

150	140	130	120	110	100	90	80	70	60	50	40	30	20	10	0	10	20	30	40	50	60	70	80	90	100	110	120	130	140	150
-----	-----	-----	-----	-----	-----	----	----	----	----	----	----	----	----	----	---	----	----	----	----	----	----	----	----	----	-----	-----	-----	-----	-----	-----

150	140	130	120	110	100	90	80	70	60	50	40	30	20	10	0	10	20	30	40	50	60	70	80	90	100	110	120	130	140	150
-----	-----	-----	-----	-----	-----	----	----	----	----	----	----	----	----	----	---	----	----	----	----	----	----	----	----	----	-----	-----	-----	-----	-----	-----

150	140	130	120	110	100	90	80	70	60	50	40	30	20	10	0	10	20	30	40	50	60	70	80	90	100	110	120	130	140	150
-----	-----	-----	-----	-----	-----	----	----	----	----	----	----	----	----	----	---	----	----	----	----	----	----	----	----	----	-----	-----	-----	-----	-----	-----

150	140	130	120	110	100	90	80	70	60	50	40	30	20	10	0	10	20	30	40	50	60	70	80	90	100	110	120	130	140	150
-----	-----	-----	-----	-----	-----	----	----	----	----	----	----	----	----	----	---	----	----	----	----	----	----	----	----	----	-----	-----	-----	-----	-----	-----

150	140	130	120	110	100	90	80	70	60	50	40	30	20	10	0	10	20	30	40	50	60	70	80	90	100	110	120	130	140	150
-----	-----	-----	-----	-----	-----	----	----	----	----	----	----	----	----	----	---	----	----	----	----	----	----	----	----	----	-----	-----	-----	-----	-----	-----

150	140	130	120	110	100	90	80	70	60	50	40	30	20	10	0	10	20	30	40	50	60	70	80	90	100	110	120	130	140	150
-----	-----	-----	-----	-----	-----	----	----	----	----	----	----	----	----	----	---	----	----	----	----	----	----	----	----	----	-----	-----	-----	-----	-----	-----

150	140	130	120	110	100	90	80	70	60	50	40	30	20	10	0	10	20	30	40	50	60	70	80	90	100	110	120	130	140	150
-----	-----	-----	-----	-----	-----	----	----	----	----	----	----	----	----	----	---	----	----	----	----	----	----	----	----	----	-----	-----	-----	-----	-----	-----

150	140	130	120	110	100	90	80	70	60	50	40	30	20	10	0	10	20	30	40	50	60	70	80	90	100	110	120	130	140	150
-----	-----	-----	-----	-----	-----	----	----	----	----	----	----	----	----	----	---	----	----	----	----	----	----	----	----	----	-----	-----	-----	-----	-----	-----

150	140	130	120	110	100	90	80	70	60	50	40	30	20	10	0	10	20	30	40	50	60	70	80	90	100	110	120	130	140	150
-----	-----	-----	-----	-----	-----	----	----	----	----	----	----	----	----	----	---	----	----	----	----	----	----	----	----	----	-----	-----	-----	-----	-----	-----

150	140	130	120	110	100	90	80	70	60	50	40	30	20	10	0	10	20	30	40	50	60	70	80	90	100	110	120	130	140	150
-----	-----	-----	-----	-----	-----	----	----	----	----	----	----	----	----	----	---	----	----	----	----	----	----	----	----	----	-----	-----	-----	-----	-----	-----

150	140	130	120	110	100	90	80	70	60	50	40	30	20	10	0	10	20	30	40	50	60	70	80	90	100	110	120	130	140	150
-----	-----	-----	-----	-----	-----	----	----	----	----	----	----	----	----	----	---	----	----	----	----	----	----	----	----	----	-----	-----	-----	-----	-----	-----

150	140	130	120	110	100	90	80	70	60	50	40	30	20	10	0	10	20	30	40	50	60	70	80	90	100	110	120	130	140	150
-----	-----	-----	-----	-----	-----	----	----	----	----	----	----	----	----	----	---	----	----	----	----	----	----	----	----	----	-----	-----	-----	-----	-----	-----

150	140	130	120	110	100	90	80	70	60	50	40	30	20	10	0	10	20	30	40	50	60	70	80	90	100	110	120	130	140	150
-----	-----	-----	-----	-----	-----	----	----	----	----	----	----	----	----	----	---	----	----	----	----	----	----	----	----	----	-----	-----	-----	-----	-----	-----

150	140	130	120	110	100	90	80	70	60	50	40	30	20	10	0	10	20	30	40	50	60	70	80	90	100	110	120	130	140	150
-----	-----	-----	-----	-----	-----	----	----	----	----	----	----	----	----	----	---	----	----	----	----	----	----	----	----	----	-----	-----	-----	-----	-----	-----

150	140	130	120	110	100	90	80	70	60	50	40	30	20	10	0	10	20	30	40	50	60	70	80	90	100	110	120	130	140	150
-----	-----	-----	-----	-----	-----	----	----	----	----	----	----	----	----	----	---	----	----	----	----	----	----	----	----	----	-----	-----	-----	-----	-----	-----

150	140	130	120	110	100	90	80	70	60	50	40	30	20	10	0	10	20	30	40	50	60	70	80	90	100	110	120	130	140	150
-----	-----	-----	-----	-----	-----	----	----	----	----	----	----	----	----	----	---	----	----	----	----	----	----	----	----	----	-----	-----	-----	-----	-----	-----

150	140	130	120	110	100	90	80	70	60	50	40	30	20	10	0	10	20	30	40	50	60	70	80	90	100	110	120	130	140	150
-----	-----	-----	-----	-----	-----	----	----	----	----	----	----	----	----	----	---	----	----	----	----	----	----	----	----	----	-----	-----	-----	-----	-----	-----

150	140	130	120	110	100	90	80	70	60	50	40	30	20	10	0	10	20	30	40	50	60	70	80	90	100	110	120	130	140	150
-----	-----	-----	-----	-----	-----	----	----	----	----	----	----	----	----	----	---	----	----	----	----	----	----	----	----	----	-----	-----	-----	-----	-----	-----

150	140	130	120	110	100	90	80	70	60	50	40	30	20	10	0	10	20	30	40	50	60	70	80	90	100	110	120	130	140	150
-----	-----	-----	-----	-----	-----	----	----	----	----	----	----	----	----	----	---	----	----	----	----	----	----	----	----	----	-----	-----	-----	-----	-----	-----

150	140	130	120	110	100	90	80	70	60	50	40	30	20	10	0	10	20	30	40	50	60	70	80	90	100	110	120	130	140	150
-----	-----	-----	-----	-----	-----	----	----	----	----	----	----	----	----	----	---	----	----	----	----	----	----	----	----	----	-----	-----	-----	-----	-----	-----

150	140	130	120	110	100	90	80	70	60	50	40	30	20	10	0	10	20	30	40	50	60	70	80	90	100	110	120	130	140	150
-----	-----	-----	-----	-----	-----	----	----	----	----	----	----	----	----	----	---	----	----	----	----	----	----	----	----	----	-----	-----	-----	-----	-----	-----

150	140	130	120	110	100	90	80	70	60	50	40	30	20	10	0	10	20	30	40	50	60	70	80	90	100	110	120	130	140	150
-----	-----	-----	-----	-----	-----	----	----	----	----	----	----	----	----	----	---	----	----	----	----	----	----	----	----	----	-----	-----	-----	-----	-----	-----

150	140	130	120	110	100	90	80	70	60	50	40	30	20	10	0	10	20	30	40	50	60	70	80	90	100	110	120	130	140	150
-----	-----	-----	-----	-----	-----	----	----	----	----	----	----	----	----	----	---	----	----	----	----	----	----	----	----	----	-----	-----	-----	-----	-----	-----

150	140	130	120	110	100	90	80	70	60	50	40	30	20	10	0	10	20	30	40	50	60	70	80	90	100	110	120	130	140	150
-----	-----	-----	-----	-----	-----	----	----	----	----	----	----	----	----	----	---	----	----	----	----	----	----	----	----	----	-----	-----	-----	-----	-----	-----

150	140	130	120	110	100	90	80	70	60	50	40	30	20	10	0	10	20	30	40	50	60	70	80	90	100	110	120	130	140	150
-----	-----	-----	-----	-----	-----	----	----	----	----	----	----	----	----	----	---	----	----	----	----	----	----	----	----	----	-----	-----	-----	-----	-----	-----

150	140	130	120	110	100	90	80	70	60	50	40	30	20	10	0	10	20	30	40	50	60	70	80	90	100	110	120	130	140	150
-----	-----	-----	-----	-----	-----	----	----	----	----	----	----	----	----	----	---	----	----	----	----	----	----	----	----	----	-----	-----	-----	-----	-----	-----

150	140	130	120	110	100	90	80	70	60	50	40	30	20	10	0	10	20	30	40	50	60	70	80	90	100	110	120	130	140	150
-----	-----	-----	-----	-----	-----	----	----	----	----	----	----	----	----	----	---	----	----	----	----	----	----	----	----	----	-----	-----	-----	-----	-----	-----

150	140	130	120	110	100	90	80	70	60	50	40	30	20	10	0	10	20	30	40	50	60	70	80	90	100	110	120	130	140	150
-----	-----	-----	-----	-----	-----	----	----	----	----	----	----	----	----	----	---	----	----	----	----	----	----	----	----	----	-----	-----	-----	-----	-----	-----

150	140	130	120	110	100	90	80	70	60	50	40	30	20	10	0	10	20	30	40	50	60	70	80	90	100	110	120	130	140	150
-----	-----	-----	-----	-----	-----	----	----	----	----	----	----	----	----	----	---	----	----	----	----	----	----	----	----	----	-----	-----	-----	-----	-----	-----

150	140	130	120	110	100	90	80	70	60	50	40	30	20	10	0	10	20	30	40	50	60	70	80	90	100	110	120	130	140	150
-----	-----	-----	-----	-----	-----	----	----	----	----	----	----	----	----	----	---	----	----	----	----	----	----	----	----	----	-----	-----	-----	-----	-----	-----

150	140	130	120	110	100	90	80	70	60	50	40	30	20	10	0	10	20	30	40	50	60	70	80	90	100	110	120	130	140	150
-----	-----	-----	-----	-----	-----	----	----	----	----	----	----	----	----	----	---	----	----	----	----	----	----	----	----	----	-----	-----	-----	-----	-----	-----

150	140	130	120	110	100	90	80	70	60	50	40	30	20	10	0	10	20	30	40	50	60	70	80	90	100	110	120	130	140	150
-----	-----	-----	-----	-----	-----	----	----	----	----	----	----	----	----	----	---	----	----	----	----	----	----	----	----	----	-----	-----	-----	-----	-----	-----

150	140	130	120	110	100	90	80	70	60	50	40	30	20	10	0	10	20	30	40	50	60	70	80	90	100	110	120	130	140	150
-----	-----	-----	-----	-----	-----	----	----	----	----	----	----	----	----	----	---	----	----	----	----	----	----	----	----	----	-----	-----	-----	-----	-----	-----

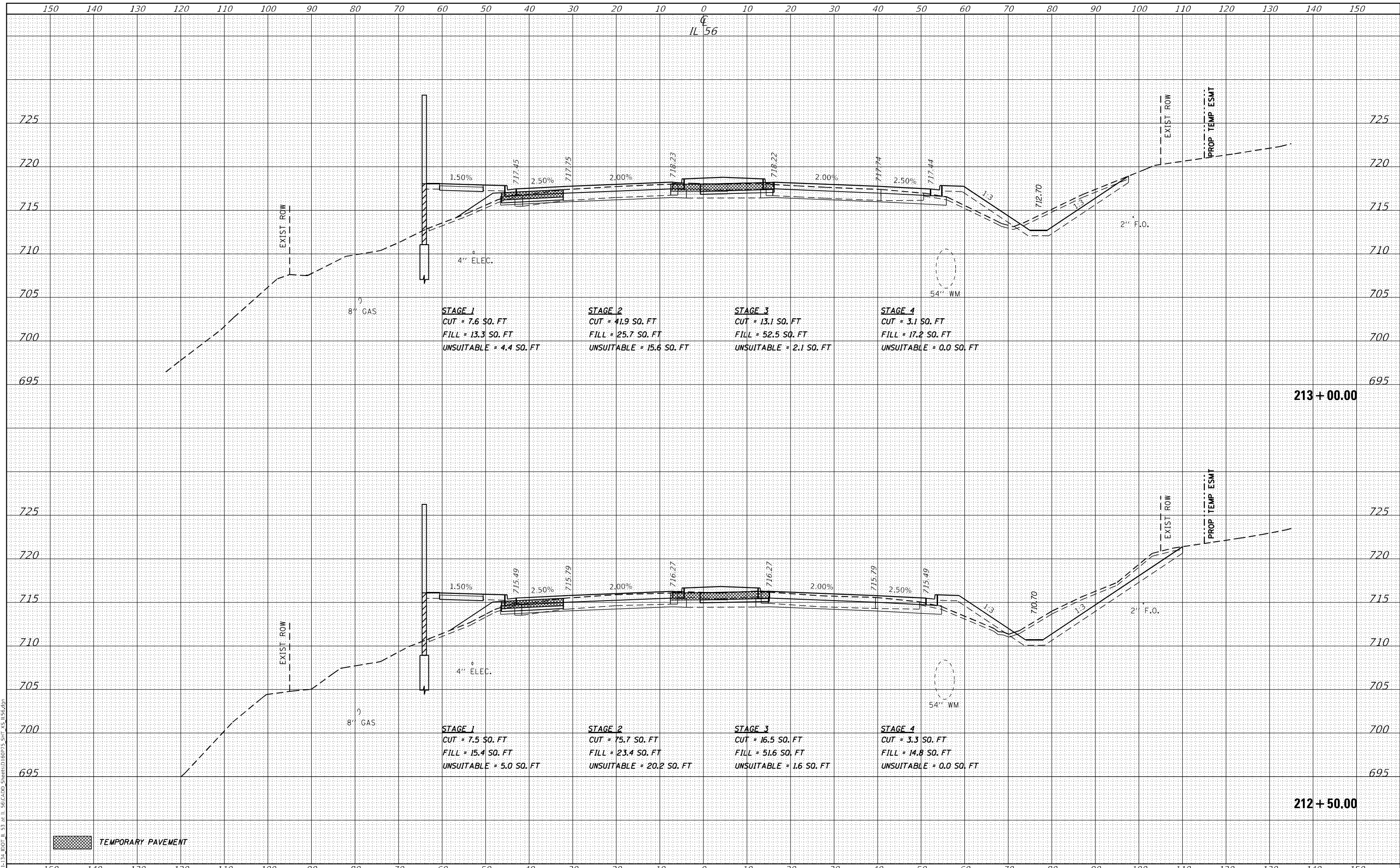
150	140	130	120	110	100	90	80	70	60	50	40	30	20	10	0	10	20	30	40	50	60	70	80	90	100	110	120	130	140	150
-----	-----	-----	-----	-----	-----	----	----	----	----	----	----	----	----	----	---	----	----	----	----	----	----	----	----	----	-----	-----	-----	-----	-----	-----

150	140	130	120	110	100	90	80	70	60	50	40	30	20	10	0	10	20	30	40	50	60	70
-----	-----	-----	-----	-----	-----	----	----	----	----	----	----	----	----	----	---	----	----	----	----	----	----	----

DATE	
BY	
FINAL SURVEY	SURVEYED
NOTE BOOK	PLOTTED
NO.	TEMPLATE
	AREAS CHECKED
	AREAS CHECKED

DATE	
BY	
ORIGINAL SURVEY	SURVEYED
NOTE BOOK	PLOTTED
NO.	TEMPLATE
	AREAS CHECKED
	AREAS CHECKED

MODEL: D:\mtr\11311311.DOT IL 56 at IL 56.CADD Sheets\60P75 SH 25 15x40in



TEMPORARY PAVEMENT



USER NAME =	susers
DESIGNED -	
DRAWN -	MTC
CHECKED -	JPO
DATE -	01/18/2024

REVISED -	
REVISED -	
REVISED -	
REVISED -	

**STATE OF ILLINOIS
DEPARTMENT OF TRANSPORTATION**

**IL ROUTE 56
CROSS SECTIONS**

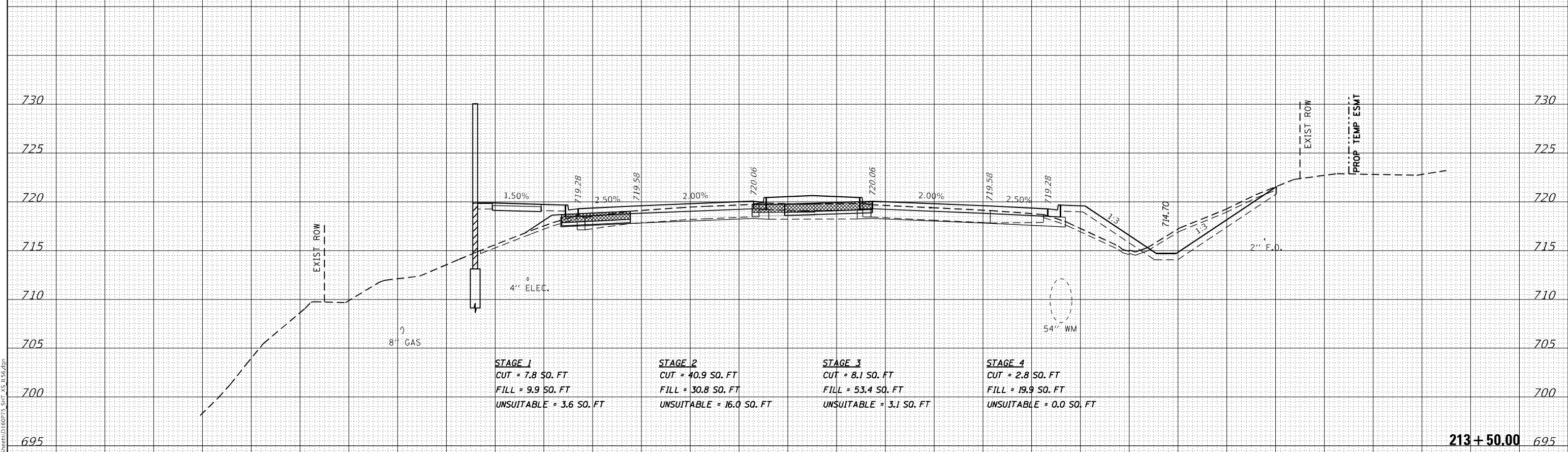
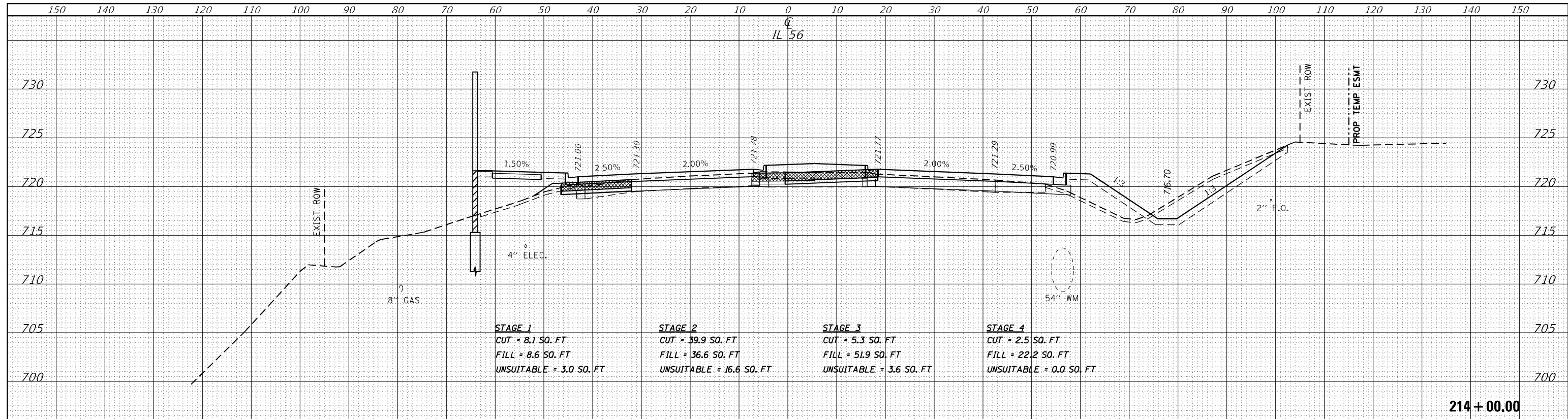
SCALE: 1:5V, 1:10H SHEET 67 OF 87 SHEETS STA. 212+50.00 TO STA. 213+00.00

F.A.P. RTE.	SECTION	COUNTY	TOTAL SHEETS	SHEET NO.
365	(56&57)R-4	DUPAGE	529	474
CONTRACT NO. 60P75				
ILLINOIS FED. AID PROJECT				

DATE	
BY	
FINAL SURVEY	SURVEYED
NOTE BOOK	PLOTTED
NO.	TEMPLATE
	AREAS CHECKED
	AREAS CHECKED

DATE	
BY	
ORIGINAL SURVEY	SURVEYED
NOTE BOOK	PLOTTED
NO.	TEMPLATE
	AREAS CHECKED
	AREAS CHECKED

MODEL: D:\mtr\bl\134\DOT_IL_56\CADD_Sheets\18075_Sht_25_T&E.dwg
FILE NAME: W019134.DOT_IL_56



TEMPORARY PAVEMENT



USER NAME = susers	DESIGNED -	REVISED -
	DRAWN - MTC	REVISED -
PLOT SCALE = 20,0000' / in.	CHECKED - JPO	REVISED -
PLOT DATE = 2/1/2024	DATE - 01/18/2024	REVISED -

STATE OF ILLINOIS
DEPARTMENT OF TRANSPORTATION

IL ROUTE 56
CROSS SECTIONS

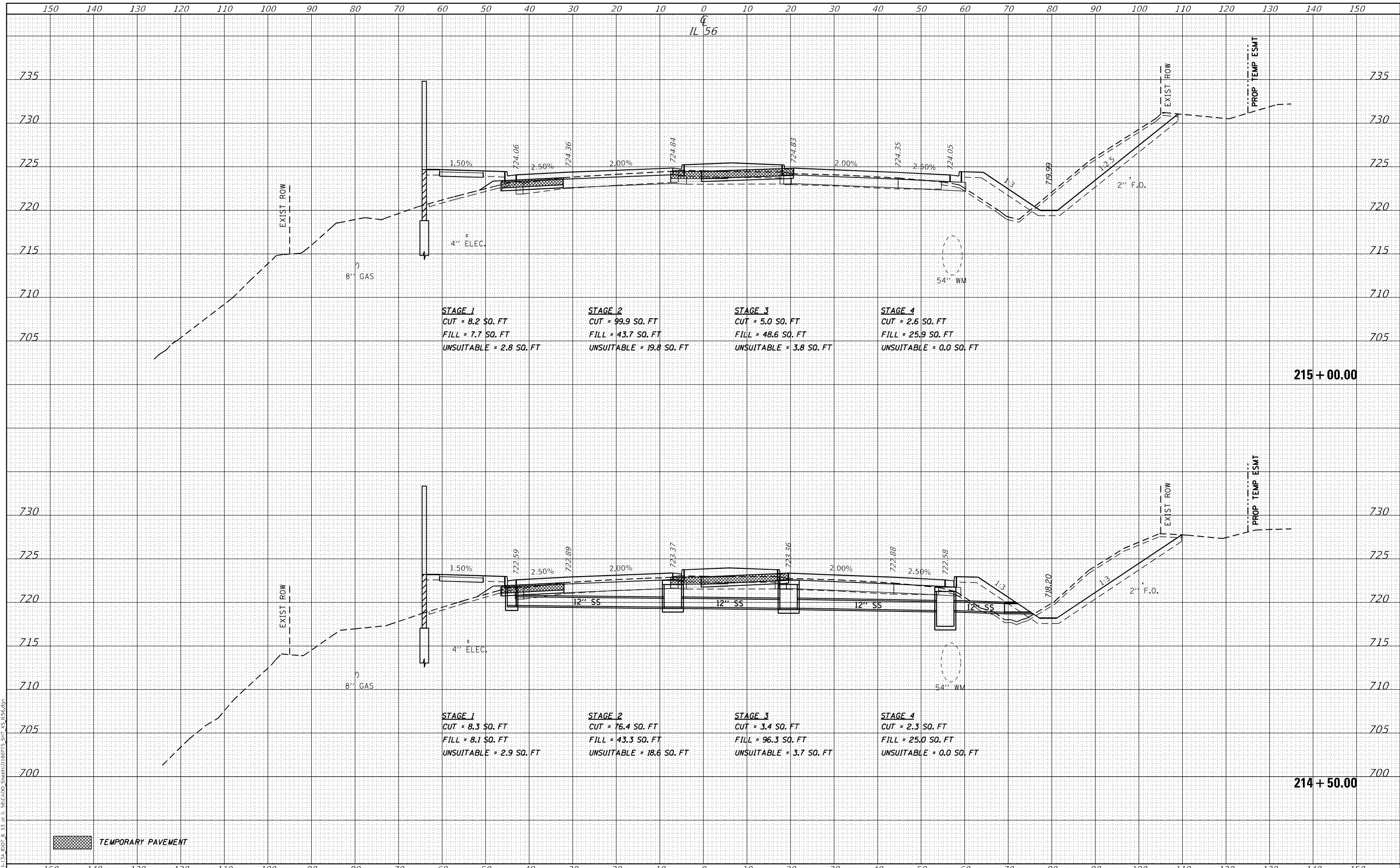
SCALE: 1:5V, 1:10H SHEET 68 OF 87 SHEETS STA. 213+50.00 TO STA. 214+00.00

F.A.P. RTE.	SECTION	COUNTY	TOTAL SHEETS	SHEET NO.
365	(56&57)R-4	DUPAGE	529	475
CONTRACT NO. 60P75				
ILLINOIS FED. AID PROJECT				

DATE	
BY	
FINAL SURVEY	SURVEYED
NOTE BOOK	PLOTTED
NO.	TEMPLATE
	AREAS CHECKED
	AREAS CHECKED

DATE	
BY	
ORIGINAL SURVEY	SURVEYED
NOTE BOOK	PLOTTED
NO.	TEMPLATE
	AREAS CHECKED
	AREAS CHECKED

MODEL: D:\mtr\11311311.DOT IL 56 at IL 56.CADD SHEETS\60P75 SH 25 156.dgn
FILE NAME: W0191311.DOT IL 56 at IL 56.CADD SHEETS\60P75 SH 25 156.dgn



TEMPORARY PAVEMENT



USER NAME =	susers
DESIGNED -	
DRAWN -	MTC
CHECKED -	JPO
DATE -	01/18/2024

REVISED -	
REVISED -	
REVISED -	
REVISED -	

**STATE OF ILLINOIS
DEPARTMENT OF TRANSPORTATION**

**IL ROUTE 56
CROSS SECTIONS**

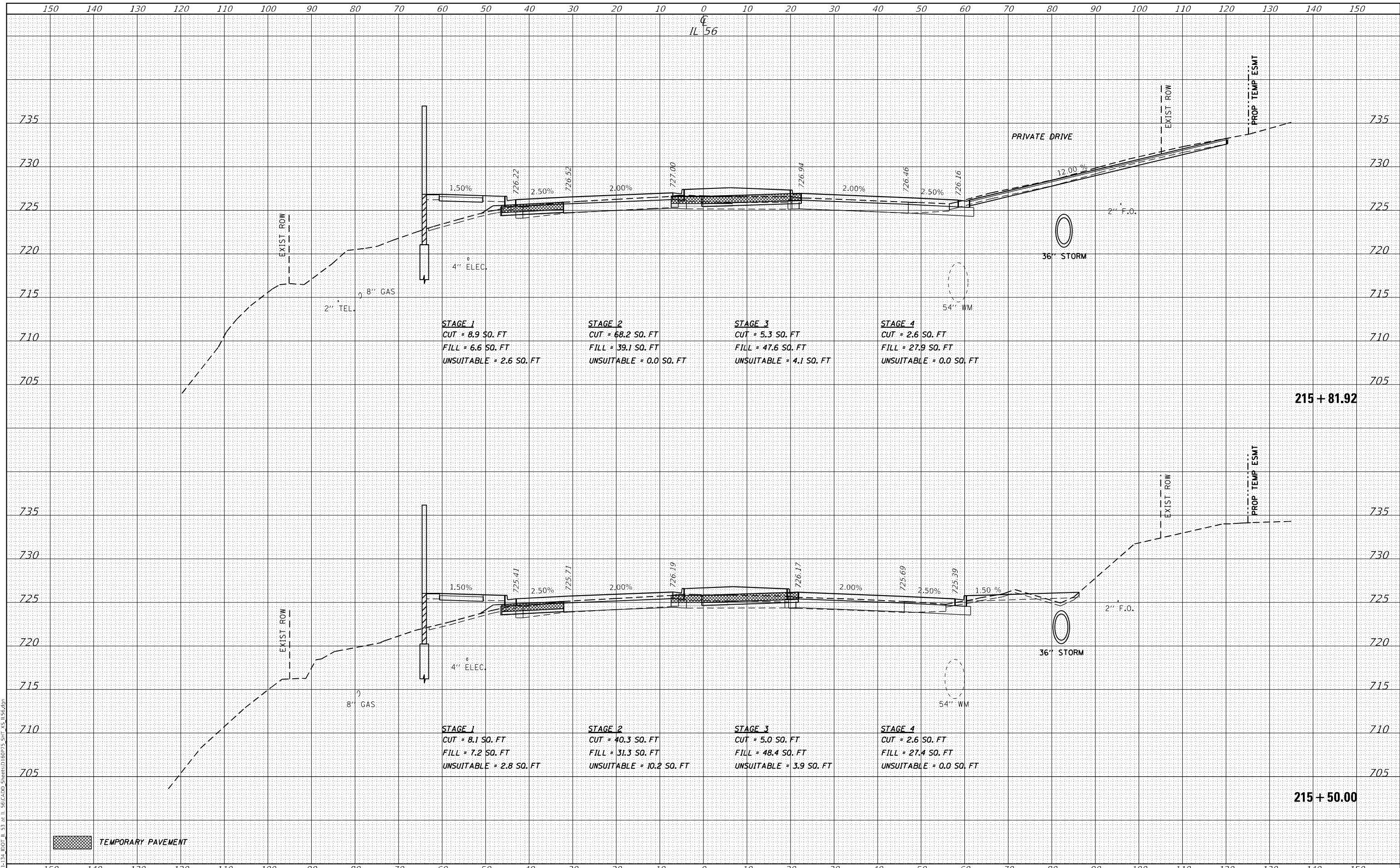
SCALE: 1:5V, 1:10H SHEET 69 OF 87 SHEETS STA. 214+50.00 TO STA. 215+00.00

F.A.P. RTE.	SECTION	COUNTY	TOTAL SHEETS	SHEET NO.
365	(56&57)R-4	DUPAGE	529	476
CONTRACT NO. 60P75				
ILLINOIS FED. AID PROJECT				

DATE	
BY	
FINAL SURVEY	SURVEYED
NOTE BOOK	PLOTTED
NO.	TEMPLATE
	AREAS CHECKED
	AREAS CHECKED

DATE	
BY	
ORIGINAL SURVEY	SURVEYED
NOTE BOOK	PLOTTED
NO.	TEMPLATE
	AREAS CHECKED
	AREAS CHECKED

MODEL: D:\mtr\11311311.DOT IL 56 AT IL 56.CADD SHEETS\60P75 SH 75 ESMT.dgn
 FILE NAME: W0191311.DOT IL 56 AT IL 56.CADD SHEETS\60P75 SH 75 ESMT.dgn



TEMPORARY PAVEMENT



USER NAME =	susers
DESIGNED -	
DRAWN -	MTC
CHECKED -	JPO
DATE -	01/18/2024
REVISD -	
REVISD -	
REVISD -	
REVISD -	

**STATE OF ILLINOIS
DEPARTMENT OF TRANSPORTATION**

**IL ROUTE 56
CROSS SECTIONS**

SCALE: 1:5V, 1:10H SHEET 70 OF 87 SHEETS STA. 215+50.00 TO STA. 215+81.92

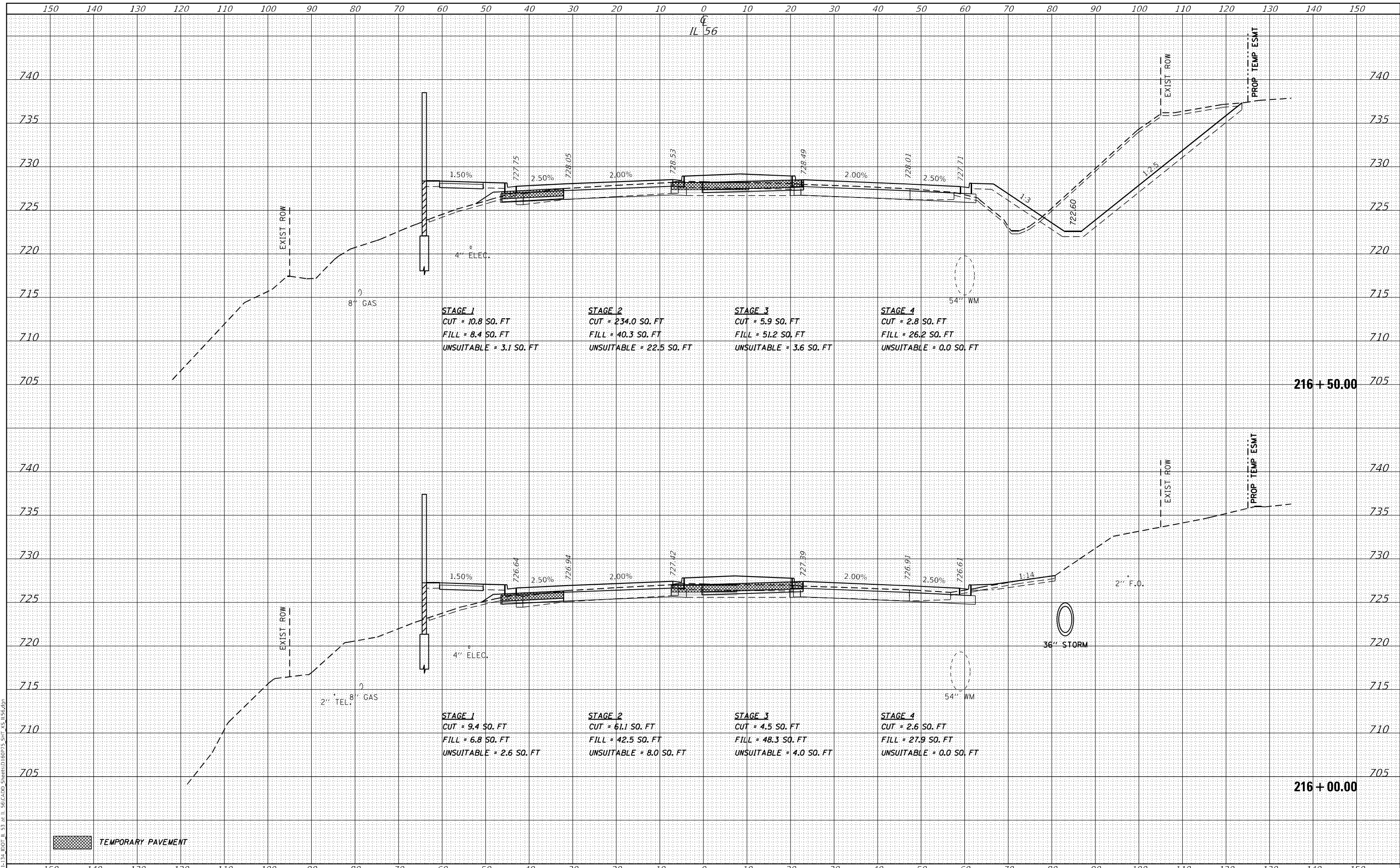
F.A.P. RTE.	SECTION	COUNTY	TOTAL SHEETS	SHEET NO.
365	(56&57)R-4	DUPAGE	529	477
CONTRACT NO. 60P75				

ILLINOIS FED. AID PROJECT

DATE	
BY	
FINAL SURVEY	SURVEYED
NOTE BOOK	PLOTTED
NO.	TEMPLATE
	AREAS CHECKED
	AREAS CHECKED

DATE	
BY	
ORIGINAL SURVEY	SURVEYED
NOTE BOOK	PLOTTED
NO.	TEMPLATE
	AREAS CHECKED
	AREAS CHECKED

MODEL: D:\mtr\11311311.DOT IL 56 AT IL 56.CADD SHEETS\60P75 SH 25 156.rvt
 FILE NAME: W:\11311311.DOT IL 56 AT IL 56.CADD SHEETS\60P75 SH 25 156.rvt



STAGE 1
 CUT = 10.8 SQ. FT
 FILL = 8.4 SQ. FT
 UNSUITABLE = 3.1 SQ. FT

STAGE 2
 CUT = 234.0 SQ. FT
 FILL = 40.3 SQ. FT
 UNSUITABLE = 22.5 SQ. FT

STAGE 3
 CUT = 5.9 SQ. FT
 FILL = 51.2 SQ. FT
 UNSUITABLE = 3.6 SQ. FT

STAGE 4
 CUT = 2.8 SQ. FT
 FILL = 26.2 SQ. FT
 UNSUITABLE = 0.0 SQ. FT

STAGE 1
 CUT = 9.4 SQ. FT
 FILL = 6.8 SQ. FT
 UNSUITABLE = 2.6 SQ. FT

STAGE 2
 CUT = 61.1 SQ. FT
 FILL = 42.5 SQ. FT
 UNSUITABLE = 8.0 SQ. FT

STAGE 3
 CUT = 4.5 SQ. FT
 FILL = 48.3 SQ. FT
 UNSUITABLE = 4.0 SQ. FT

STAGE 4
 CUT = 2.6 SQ. FT
 FILL = 27.9 SQ. FT
 UNSUITABLE = 0.0 SQ. FT

TEMPORARY PAVEMENT



USER NAME = susers	DESIGNED -	REVISED -
	DRAWN - MTC	REVISED -
PLOT SCALE = 20,0000' / in.	CHECKED - JPO	REVISED -
PLOT DATE = 2/1/2024	DATE - 01/18/2024	REVISED -

**STATE OF ILLINOIS
 DEPARTMENT OF TRANSPORTATION**

**IL ROUTE 56
 CROSS SECTIONS**

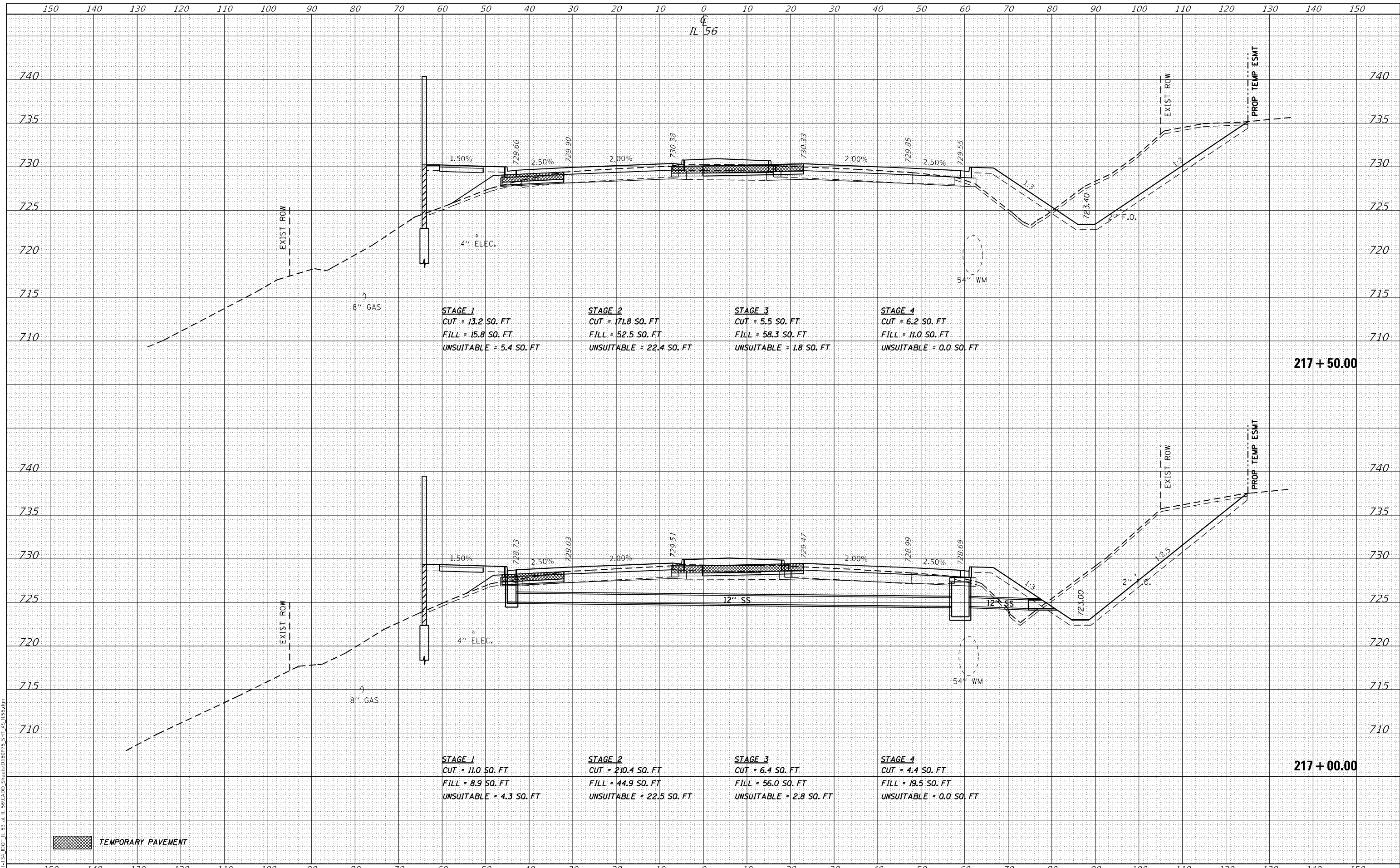
SCALE: 1:5V, 1:10H SHEET 71 OF 87 SHEETS STA. 216+00.00 TO STA. 216+50.00

F.A.P. RTE.	SECTION	COUNTY	TOTAL SHEETS	SHEET NO.
365	(56&57)R-4	DUPAGE	529	478
			CONTRACT NO. 60P75	
ILLINOIS FED. AID PROJECT				

DATE	
BY	
SURVEYED	
PLOTTED	
TEMPLATE	
AREAS CHECKED	
FINAL SURVEY	
NOTE BOOK	
NO.	

DATE	
BY	
SURVEYED	
PLOTTED	
TEMPLATE	
AREAS CHECKED	
ORIGINAL SURVEY	
NOTE BOOK	
NO.	

MODEL: D:\mtr\111111\DOT_IL_56\CAD\Sheet\60P75_S17_XS.rvt
 FILE NAME: W:\91131\DOT_IL_56\CAD\Sheet\60P75_S17_XS.rvt



TEMPORARY PAVEMENT

USER NAME = susers	DESIGNED -	REVISED -
	DRAWN - MTC	REVISED -
PLOT SCALE = 20,0000 * / in.	CHECKED - JPO	REVISED -
PLOT DATE = 2/1/2024	DATE - 01/18/2024	REVISED -

**STATE OF ILLINOIS
DEPARTMENT OF TRANSPORTATION**

**IL ROUTE 56
CROSS SECTIONS**

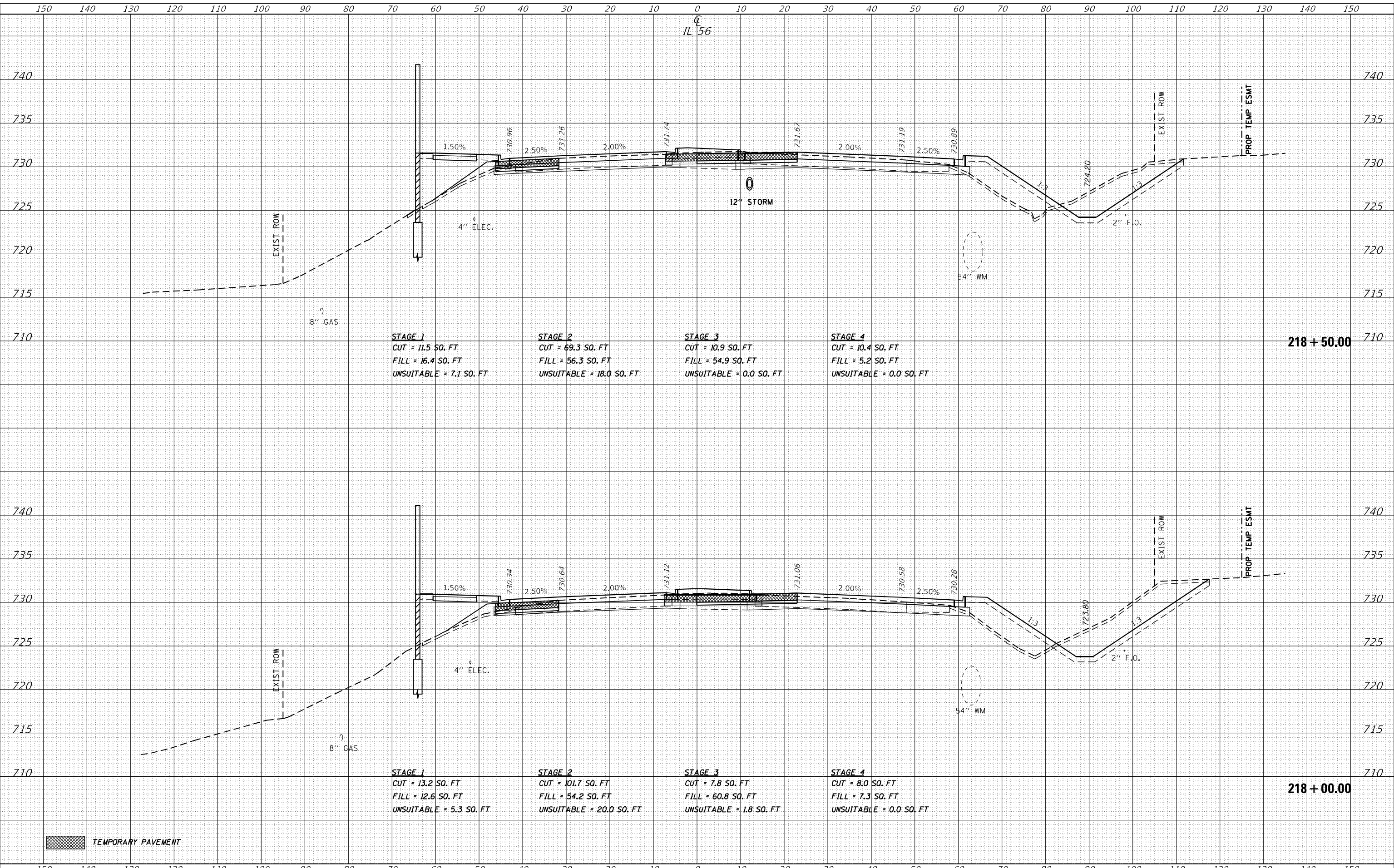
SCALE: 1:5V, 1:10H SHEET 72 OF 87 SHEETS STA. 217+00.00 TO STA. 217+50.00

F.A.P. RTE.	SECTION	COUNTY	TOTAL SHEETS	SHEET NO.
365	(56&57)R-4	DUPAGE	529	479
			CONTRACT NO. 60P75	
ILLINOIS FED. AID PROJECT				

DATE	
BY	
FINAL SURVEY	SURVEYED
NOTE BOOK	PLOTTED
NO.	TEMPLATE
	AREAS CHECKED
	AREAS CHECKED

DATE	
BY	
ORIGINAL SURVEY	SURVEYED
NOTE BOOK	PLOTTED
NO.	TEMPLATE
	AREAS CHECKED
	AREAS CHECKED

MODEL: D:\mtr\bl\13111311.DOT IL 56 at IL 56.CADD Sheets\18075 SH 25 156.rvt
FILE NAME: W:\13111311.DOT IL 56 at IL 56.CADD Sheets\18075 SH 25 156.rvt



STAGE 1
CUT = 11.5 SQ. FT
FILL = 16.4 SQ. FT
UNSUITABLE = 7.1 SQ. FT

STAGE 2
CUT = 69.3 SQ. FT
FILL = 56.3 SQ. FT
UNSUITABLE = 18.0 SQ. FT

STAGE 3
CUT = 10.9 SQ. FT
FILL = 54.9 SQ. FT
UNSUITABLE = 0.0 SQ. FT

STAGE 4
CUT = 10.4 SQ. FT
FILL = 5.2 SQ. FT
UNSUITABLE = 0.0 SQ. FT

STAGE 1
CUT = 13.2 SQ. FT
FILL = 12.6 SQ. FT
UNSUITABLE = 5.3 SQ. FT

STAGE 2
CUT = 101.7 SQ. FT
FILL = 54.2 SQ. FT
UNSUITABLE = 20.0 SQ. FT

STAGE 3
CUT = 7.8 SQ. FT
FILL = 60.8 SQ. FT
UNSUITABLE = 1.8 SQ. FT

STAGE 4
CUT = 8.0 SQ. FT
FILL = 7.3 SQ. FT
UNSUITABLE = 0.0 SQ. FT

TEMPORARY PAVEMENT

BLA, Inc.
ITASCA, ILLINOIS

USER NAME = susers	DESIGNED -	REvised -
	DRAWN - MTC	REvised -
PLOT SCALE = 20,0000' / in.	CHECKED - JPO	REvised -
PLOT DATE = 2/1/2024	DATE - 01/18/2024	REvised -

**STATE OF ILLINOIS
DEPARTMENT OF TRANSPORTATION**

**IL ROUTE 56
CROSS SECTIONS**

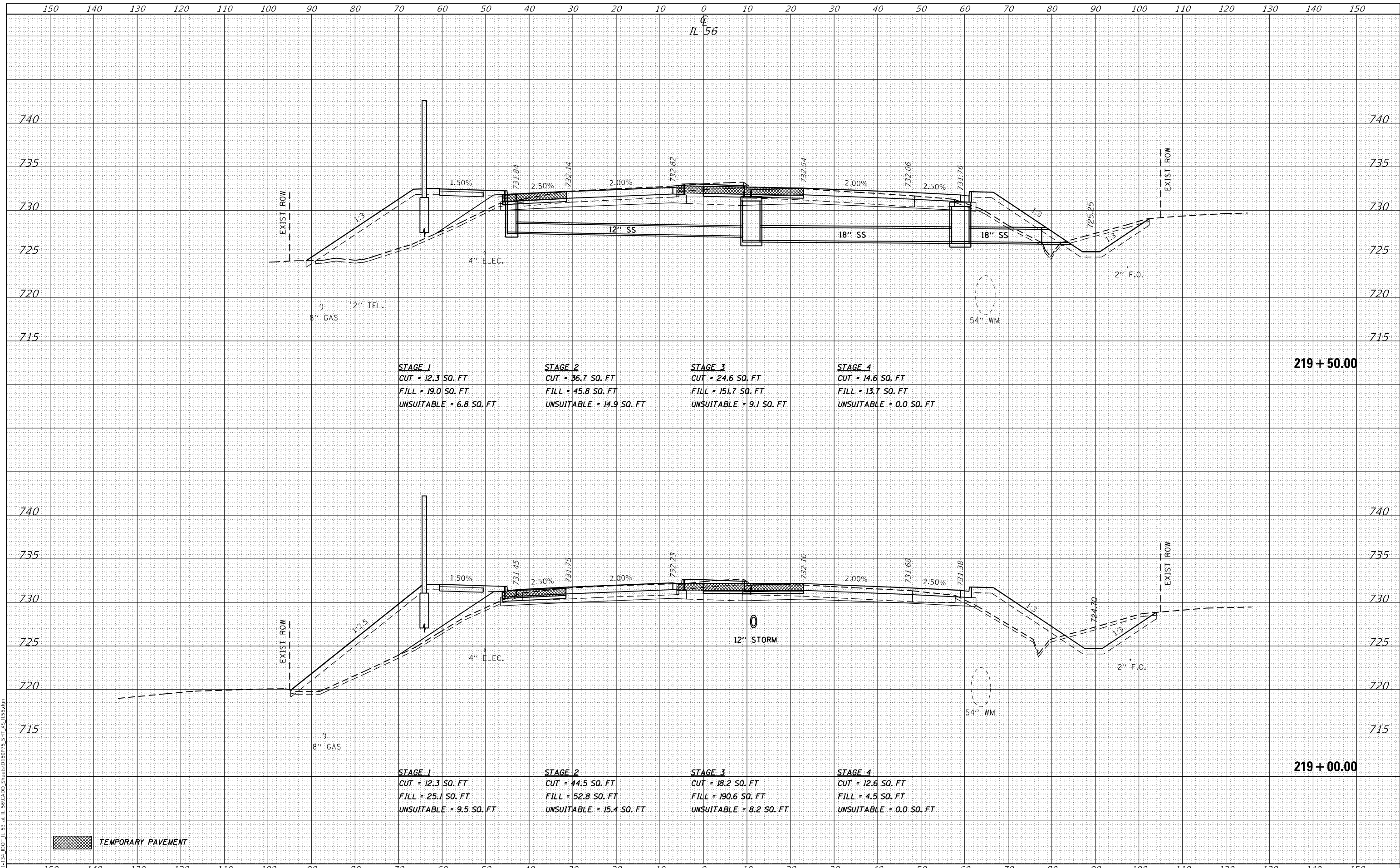
SCALE: 1:5V, 1:10H SHEET 73 OF 87 SHEETS STA. 218+00.00 TO STA. 218+50.00

F.A.P. RTE.	SECTION	COUNTY	TOTAL SHEETS	SHEET NO.
365	(56&57)R-4	DUPAGE	529	480
			CONTRACT NO. 60P75	
ILLINOIS FED. AID PROJECT				

DATE	
BY	
FINAL SURVEY	SURVEYED
NOTE BOOK	PLOTTED
NO.	TEMPLATE
	AREAS
	CHECKED
	AREAS
	CHECKED

DATE	
BY	
ORIGINAL SURVEY	SURVEYED
NOTE BOOK	PLOTTED
NO.	TEMPLATE
	AREAS
	CHECKED
	AREAS
	CHECKED

MODEL: D:\m\h
 FILE NAME: W019133A.DWG IL 56 at IL 56 CAD, Sheets: 18075 SH 25 156.dgn



STAGE 1
 CUT = 12.3 SQ. FT
 FILL = 19.0 SQ. FT
 UNSUITABLE = 6.8 SQ. FT

STAGE 2
 CUT = 36.7 SQ. FT
 FILL = 45.8 SQ. FT
 UNSUITABLE = 14.9 SQ. FT

STAGE 3
 CUT = 24.6 SQ. FT
 FILL = 151.7 SQ. FT
 UNSUITABLE = 9.1 SQ. FT

STAGE 4
 CUT = 14.6 SQ. FT
 FILL = 13.7 SQ. FT
 UNSUITABLE = 0.0 SQ. FT

STAGE 1
 CUT = 12.3 SQ. FT
 FILL = 25.1 SQ. FT
 UNSUITABLE = 9.5 SQ. FT

STAGE 2
 CUT = 44.5 SQ. FT
 FILL = 52.8 SQ. FT
 UNSUITABLE = 15.4 SQ. FT

STAGE 3
 CUT = 18.2 SQ. FT
 FILL = 190.6 SQ. FT
 UNSUITABLE = 8.2 SQ. FT

STAGE 4
 CUT = 12.6 SQ. FT
 FILL = 4.5 SQ. FT
 UNSUITABLE = 0.0 SQ. FT

TEMPORARY PAVEMENT



USER NAME =	susers
DESIGNED -	
DRAWN -	MTC
CHECKED -	JPO
DATE -	01/18/2024

REVISED -	
REVISED -	
REVISED -	
REVISED -	

STATE OF ILLINOIS
DEPARTMENT OF TRANSPORTATION

IL ROUTE 56
CROSS SECTIONS

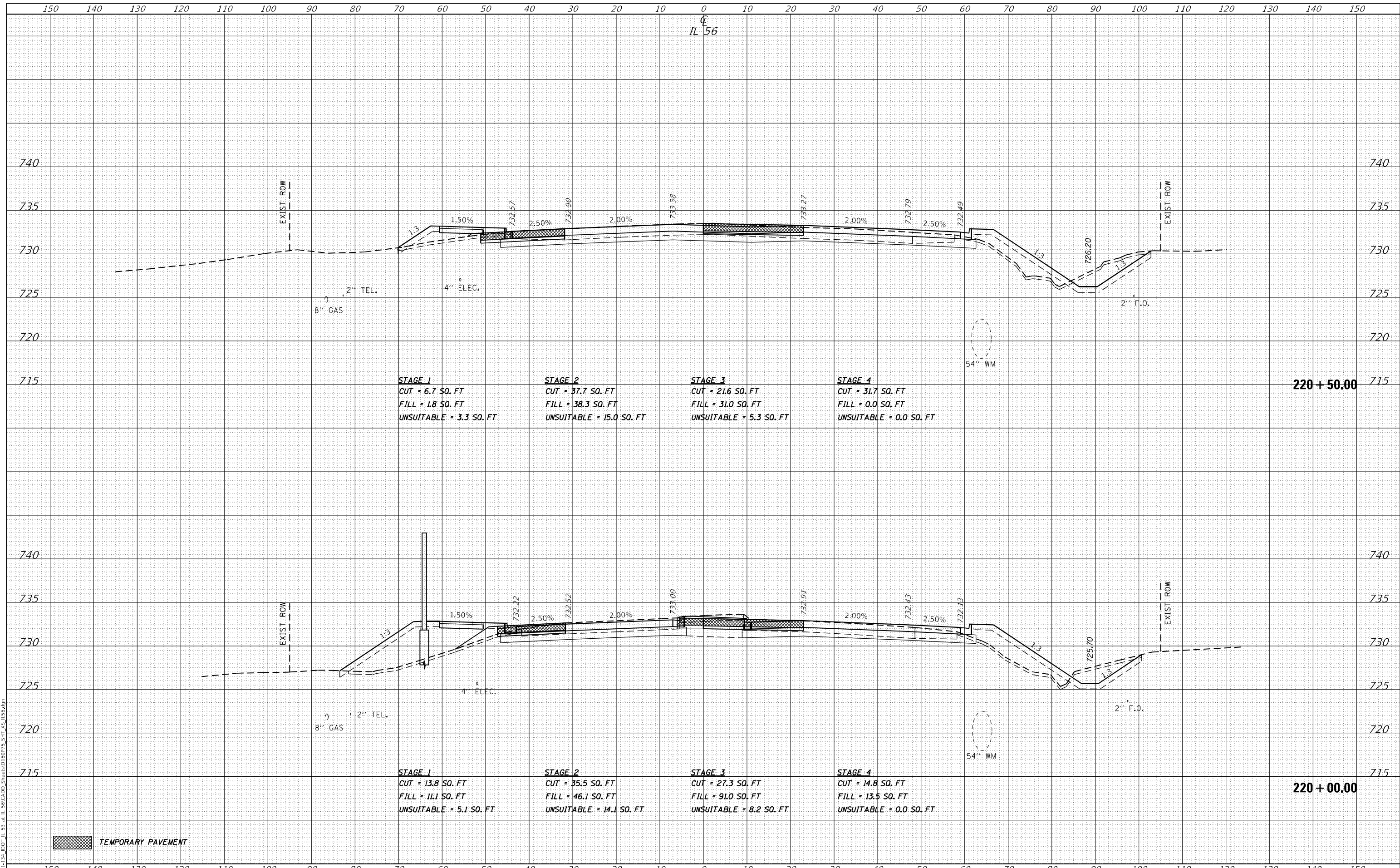
SCALE: 1:5V, 1:10H SHEET 74 OF 87 SHEETS STA. 219+00.00 TO STA. 219+50.00

F.A.P. RTE.	SECTION	COUNTY	TOTAL SHEETS	SHEET NO.
365	(56&57)R-4	DUPAGE	529	481
CONTRACT NO. 60P75				
ILLINOIS FED. AID PROJECT				

DATE	
BY	
SURVEYED	
PLOTTED	
TEMPLATE	
AREAS	
CHECKED	
FINAL SURVEY	
NOTE BOOK	
NO.	
AREAS CHECKED	

DATE	
BY	
SURVEYED	
PLOTTED	
TEMPLATE	
AREAS	
CHECKED	
ORIGINAL SURVEY	
NOTE BOOK	
NO.	
AREAS CHECKED	

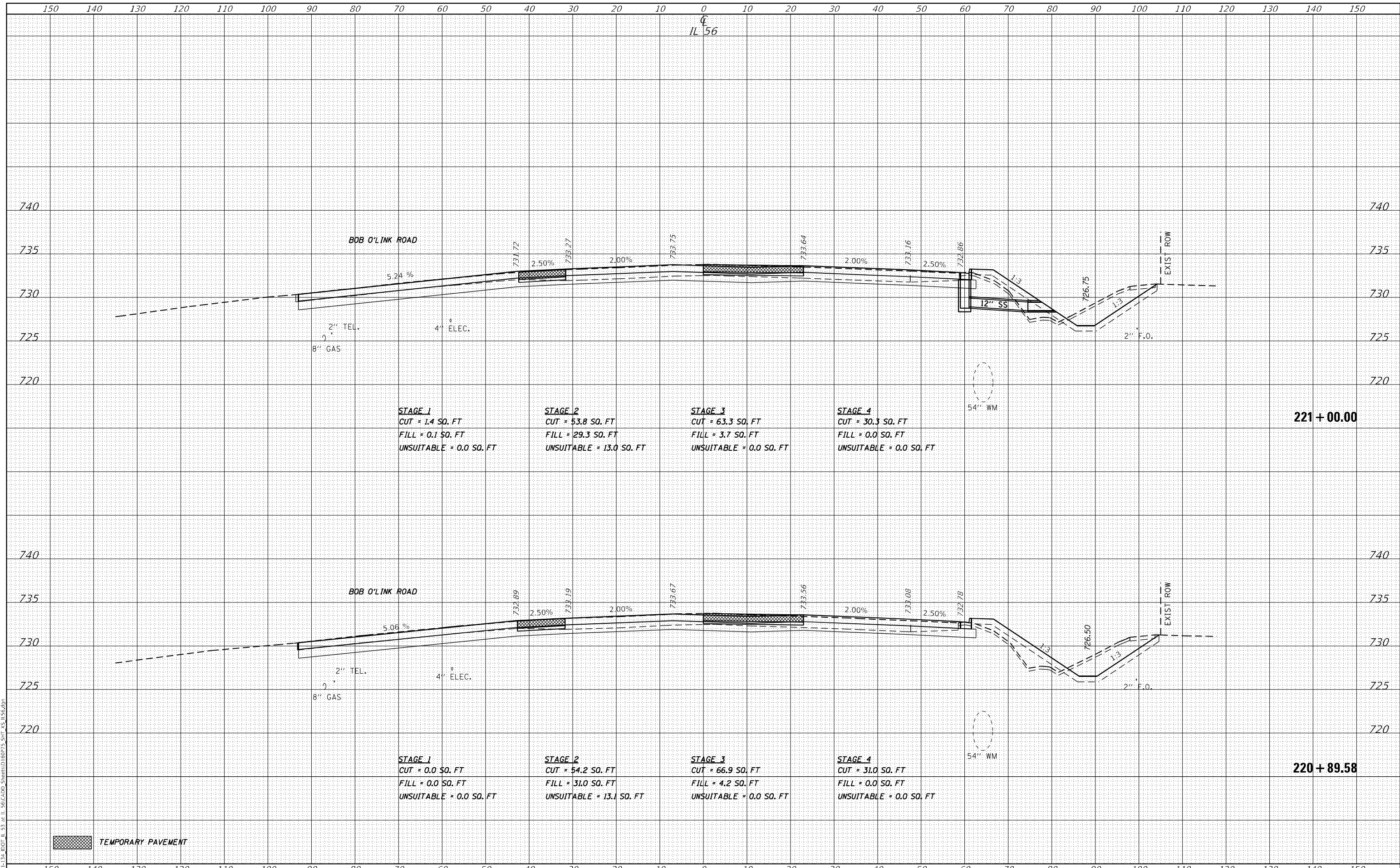
MODEL: D:\mfr\bl\134 DOT IL 56 CAD\DOT IL 56 STA 220+00 TO 220+50.dgn
 FILE NAME: W019134 DOT IL 56 STA 220+00 TO 220+50.dgn



DATE	
BY	
FINAL SURVEY	SURVEYED
NOTE BOOK	PLOTTED
NO.	TEMPLATE
	AREAS CHECKED
	AREAS CHECKED

DATE	
BY	
ORIGINAL SURVEY	SURVEYED
NOTE BOOK	PLOTTED
NO.	TEMPLATE
	AREAS CHECKED
	AREAS CHECKED

MODEL: D:\mtr\bl\134 DOT IL 56.CADD\Sheet\18075 STA 220+89.58.dgn
 FILE NAME: W:\134 DOT IL 56.CADD\Sheet\18075 STA 220+89.58.dgn



USER NAME = \$USERS	DESIGNED -	REVISD -
	DRAWN - MTC	REVISD -
PLOT SCALE = 20,0000' / in.	CHECKED - JPO	REVISD -
PLOT DATE = 2/1/2024	DATE - 01/18/2024	REVISD -

**STATE OF ILLINOIS
 DEPARTMENT OF TRANSPORTATION**

**IL ROUTE 56
 CROSS SECTIONS**


SCALE: 1:5V, 1:10H SHEET 76 OF 87 SHEETS STA. 220+89.58 TO STA. 221+00.00

F.A.P. RTE.	SECTION	COUNTY	TOTAL SHEETS	SHEET NO.
365	(56&57)R-4	DUPAGE	529	483
			CONTRACT NO. 60P75	
ILLINOIS FED. AID PROJECT				

DATE	
BY	
FINAL SURVEY	SURVEYED
NOTE BOOK	PLOTTED
NO.	TEMPLATE
	AREAS CHECKED
	AREAS CHECKED

DATE	
BY	
ORIGINAL SURVEY	SURVEYED
NOTE BOOK	PLOTTED
NO.	TEMPLATE
	AREAS CHECKED
	AREAS CHECKED

MODEL: Definit
FILE NAME: W019133A.DWG IL 56 IL 56 CAD STATIONS 221+50 TO 222+00



BLA, Inc.
ITASCA, ILLINOIS

USER NAME = \$USERS	DESIGNED -	REVISD -
	DRAWN - MTC	REVISD -
PLOT SCALE = 20,0000' / in.	CHECKED - JPO	REVISD -
PLOT DATE = 2/1/2024	DATE - 01/18/2024	REVISD -

**STATE OF ILLINOIS
DEPARTMENT OF TRANSPORTATION**

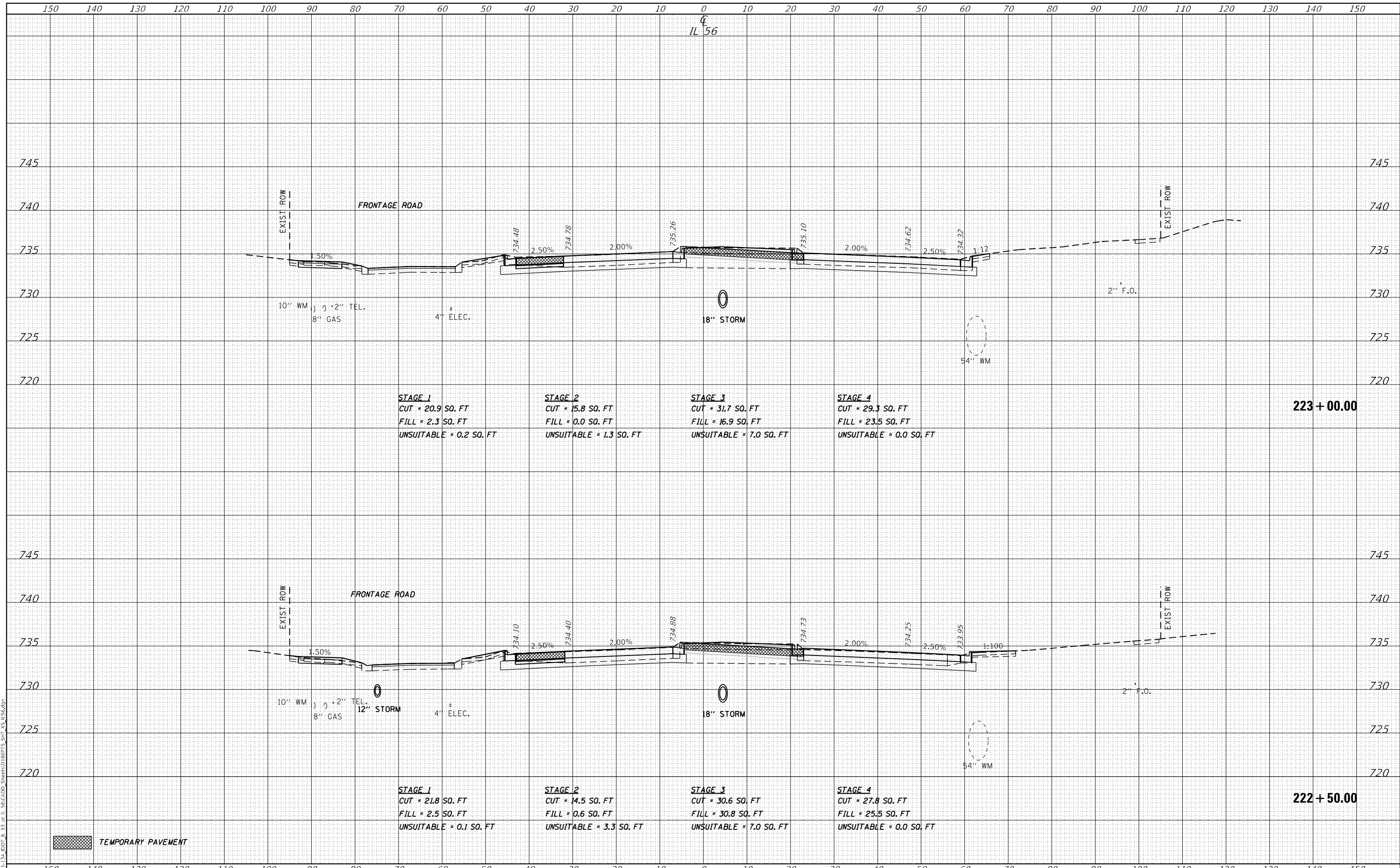
IL ROUTE 56 CROSS SECTIONS	
SCALE: 1:5V, 1:10H	SHEET 77 OF 87 SHEETS
STA. 221+50.00	TO STA. 222+00.00

F.A.P. RTE. 365	SECTION (56&57)R-4	COUNTY DUPAGE	TOTAL SHEETS 529	SHEET NO. 484
ILLINOIS FED. AID PROJECT			CONTRACT NO. 60P75	

DATE	
BY	
SURVEYED	
PLOTTED	
TEMPLATE	
AREAS	
CHECKED	
FINAL SURVEY	
NOTE BOOK	
NO.	

DATE	
BY	
SURVEYED	
PLOTTED	
TEMPLATE	
AREAS	
CHECKED	
ORIGINAL SURVEY	
NOTE BOOK	
NO.	

MODEL: Definit
FILE NAME: W019133A.DWG, ILL DOT IL 53 AT IL 56.CADD, SHEETS: 60P75 SH 25 156.00



USER NAME	= \$USERS
DESIGNED	-
DRAWN	- MTC
CHECKED	- JPO
DATE	- 01/18/2024
REVISIONS	
REVISED	-
REVISIONS	
REVISED	-
REVISIONS	
REVISED	-
REVISIONS	
REVISED	-

SCALE	= 20,0000' / in.
PLOT DATE	= 2/1/2024

STATE OF ILLINOIS
DEPARTMENT OF TRANSPORTATION

IL ROUTE 56
CROSS SECTIONS


SCALE: 1:5V, 1:10H SHEET 78 OF 87 SHEETS STA. 222+50.00 TO STA. 223+00.00

F.A.P. RTE.	SECTION	COUNTY	TOTAL SHEETS	SHEET NO.
365	(56&57)R-4	DUPAGE	529	485
			CONTRACT NO. 60P75	
ILLINOIS FED. AID PROJECT				

DATE	
BY	
FINAL SURVEY	SURVEYED
NOTE BOOK	PLOTTED
NO.	TEMPLATE
	AREAS CHECKED
	AREAS CHECKED

DATE	
BY	
ORIGINAL SURVEY	SURVEYED
NOTE BOOK	PLOTTED
NO.	TEMPLATE
	AREAS CHECKED
	AREAS CHECKED

MODEL: D:\mtr\bl\134 DOT IL 56\CAD\Sheet\18075 STA 23+50.dwg
FILE NAME: W:\134 DOT IL 56\CAD\Sheet\18075 STA 23+50.dwg



DESIGNED	-	REVISOR	-
DRAWN	-	REVISOR	-
CHECKED	-	REVISOR	-
DATE	-	REVISOR	-

USER NAME	= \$USERS
PLOT SCALE	= 20,0000 * / in.
PLOT DATE	= 2/1/2024

DESIGNED	-	REVISOR	-
DRAWN	-	REVISOR	-
CHECKED	-	REVISOR	-
DATE	-	REVISOR	-

**STATE OF ILLINOIS
DEPARTMENT OF TRANSPORTATION**

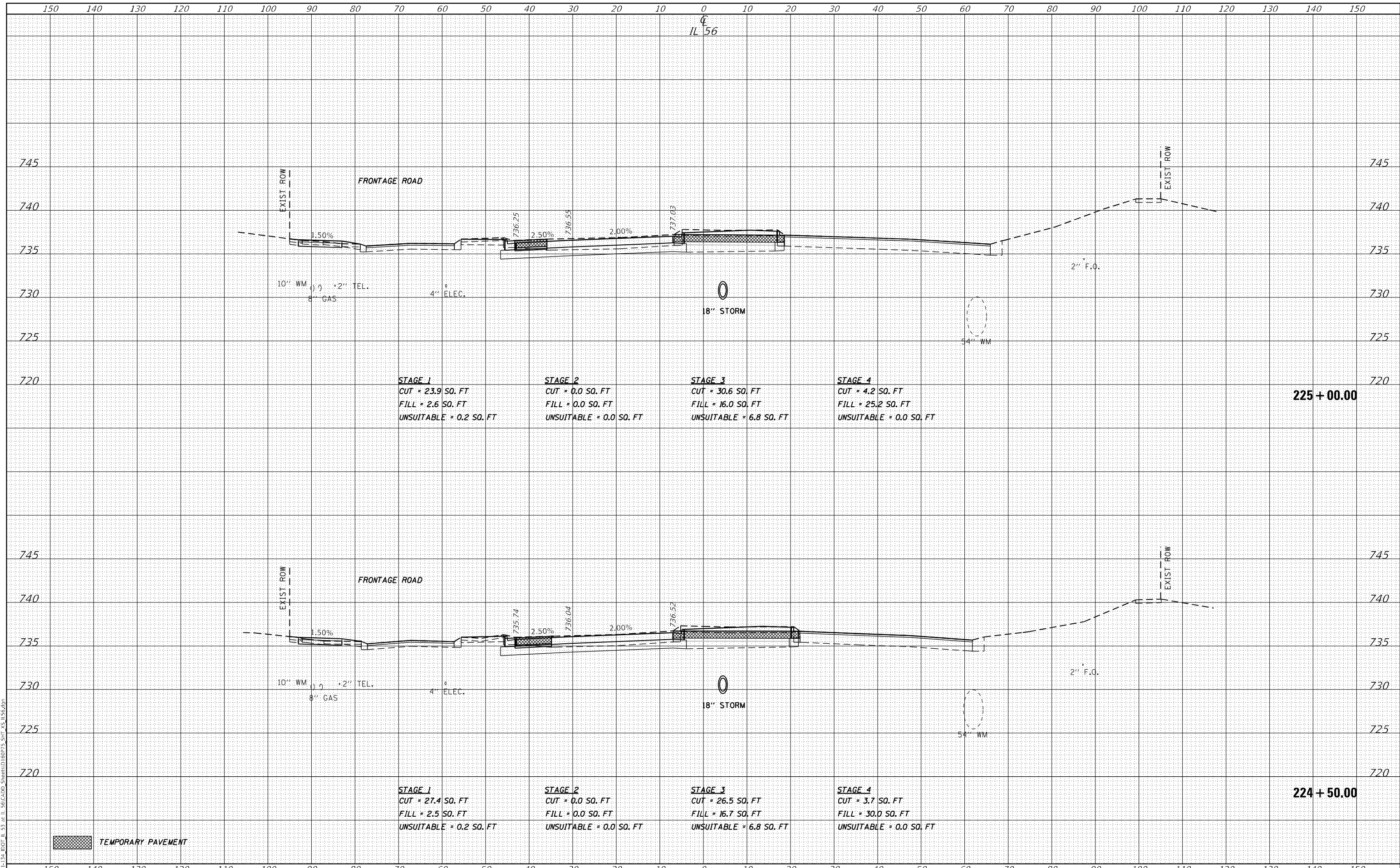
IL ROUTE 56 CROSS SECTIONS	
SCALE: 1:5V, 1:10H	SHEET 79 OF 87 SHEETS
STA. 223+50.00	TO STA. 224+00.00

F.A.P. RTE.	SECTION	COUNTY	TOTAL SHEETS	SHEET NO.
365	(56&57)R-4	DUPAGE	529	486
				CONTRACT NO. 60P75
ILLINOIS FED. AID PROJECT				

DATE	
BY	
SURVEYED	
PLOTTED	
TEMPLATE	
AREAS	
CHECKED	
FINAL SURVEY	
NOTE BOOK	
NO.	

DATE	
BY	
SURVEYED	
PLOTTED	
TEMPLATE	
AREAS	
CHECKED	
ORIGINAL SURVEY	
NOTE BOOK	
NO.	

MODEL: D:\mtr\bl\134 DOT IL 56.CADD\SHEETS\60P75 SH 25 156.dgn
 FILE NAME: W019134 DOT IL 56.CADD\SHEETS\60P75 SH 25 156.dgn

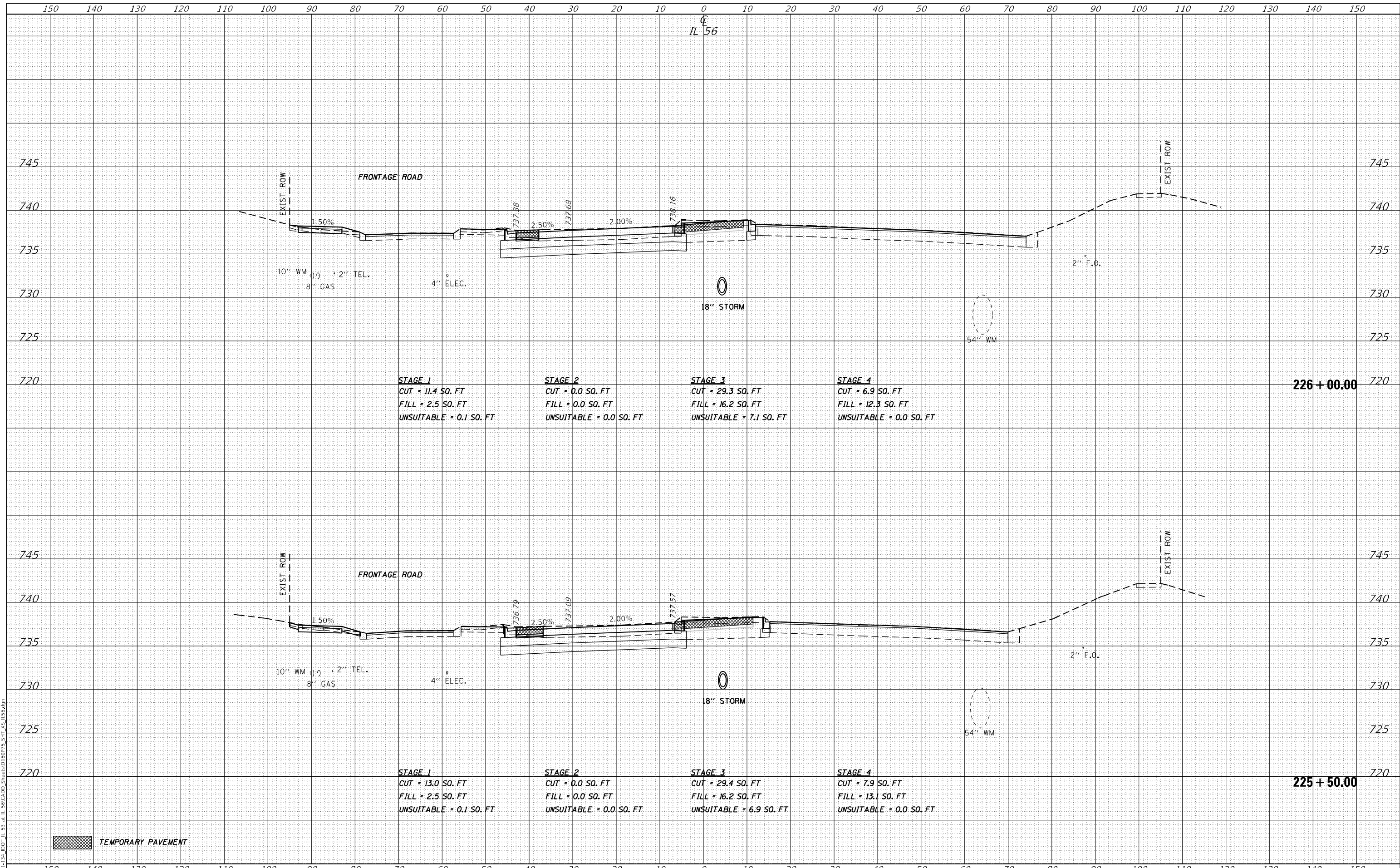


BLA, Inc. ITASCA, ILLINOIS	USER NAME = \$USERS	DESIGNED -	REVISD -	STATE OF ILLINOIS DEPARTMENT OF TRANSPORTATION	IL ROUTE 56 CROSS SECTIONS		F.A.P. RTE.	SECTION	COUNTY	TOTAL SHEETS	SHEET NO.
	PLOT SCALE = 20,0000 * / in.	CHECKED - JPO	REVISD -		365	(56&57)R-4	DUPAGE	529	487		
PLOT DATE = 2/1/2024	DATE - 01/18/2024	REVISD -			SCALE: 1:5V, 1:10H SHEET 80 OF 87 SHEETS STA. 224+50.00 TO STA. 225+00.00		CONTRACT NO. 60P75		ILLINOIS FED. AID PROJECT		

DATE	
BY	
SURVEYED	
PLOTTED	
TEMPLATE	
AREAS	
CHECKED	
FINAL SURVEY	
NOTE BOOK	
NO.	

DATE	
BY	
SURVEYED	
PLOTTED	
TEMPLATE	
AREAS	
CHECKED	
ORIGINAL SURVEY	
NOTE BOOK	
NO.	

MODEL: Definit
 FILE NAME: W0191331.DWG, IDOT IL 56 at IL 56 CAD, Sheets: 18075-SHT 25 156.rvt



BLA, Inc.
 ITASCA, ILLINOIS

USER NAME = susers	DESIGNED -	REVISD -
	DRAWN - MTC	REVISD -
PLOT SCALE = 20,0000' / in.	CHECKED - JPO	REVISD -
PLOT DATE = 2/1/2024	DATE - 01/18/2024	REVISD -

**STATE OF ILLINOIS
 DEPARTMENT OF TRANSPORTATION**

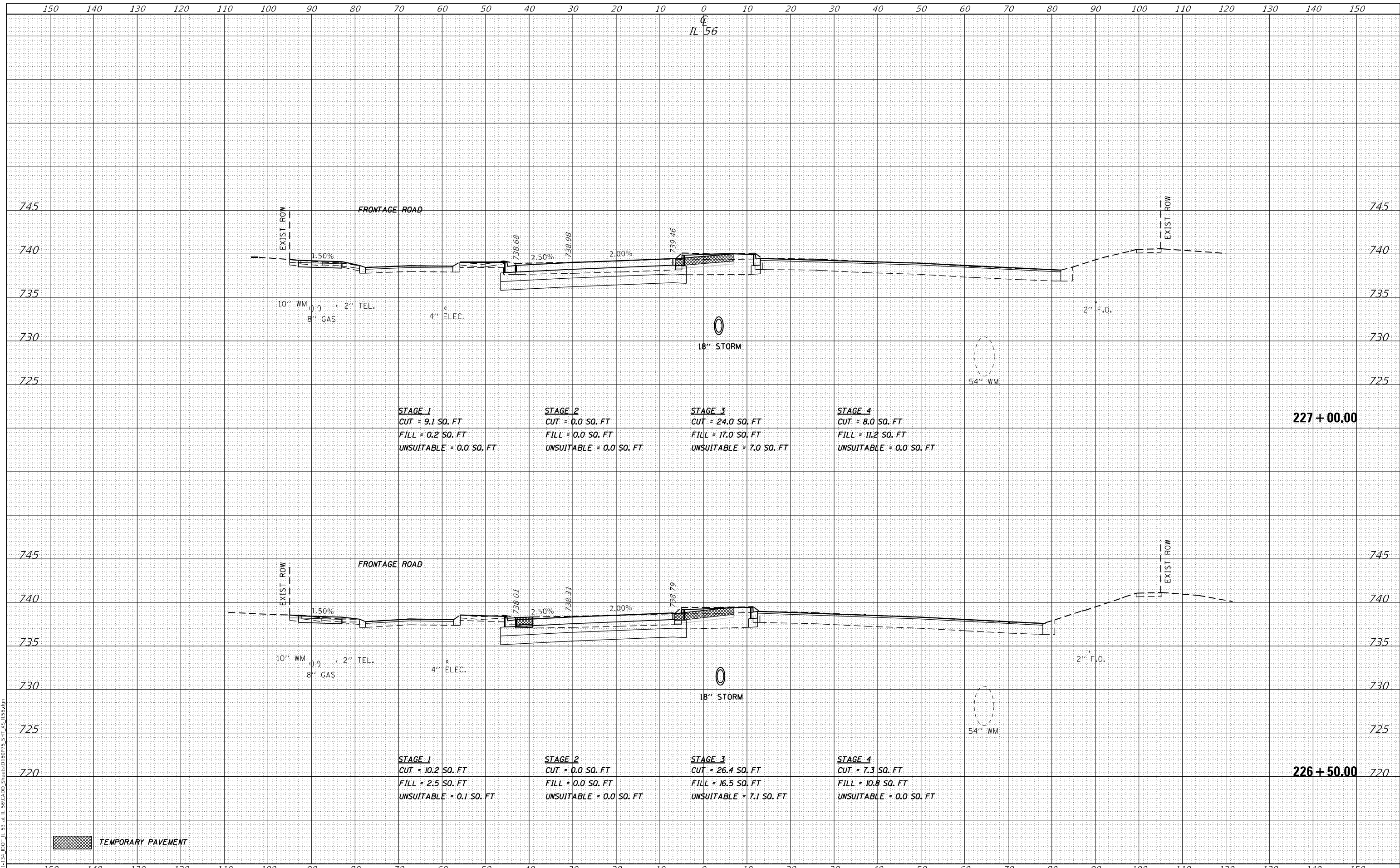
IL ROUTE 56 CROSS SECTIONS	
SCALE: 1:5V, 1:10H	SHEET 81 OF 87 SHEETS
STA. 225+50.00	TO STA. 226+00.00

F.A.P. RTE. 365	SECTION (56&57)R-4	COUNTY DUPAGE	TOTAL SHEETS 529	SHEET NO. 488
CONTRACT NO. 60P75			ILLINOIS FED. AID PROJECT	

DATE	
BY	
FINAL SURVEY	SURVEYED
NOTE BOOK	PLOTTED
NO.	TEMPLATE
	AREAS CHECKED
	AREAS CHECKED

DATE	
BY	
ORIGINAL SURVEY	SURVEYED
NOTE BOOK	PLOTTED
NO.	TEMPLATE
	AREAS CHECKED
	AREAS CHECKED

MODEL: Definit
 FILE NAME: W019133.DWG IL 56 at IL 56 CAD, SpheresID: 6075 SH 25 156.rvt



TEMPORARY PAVEMENT

BLA, Inc.
 ITASCA, ILLINOIS

USER NAME = \$USERS	DESIGNED -	REVISD -
	DRAWN - MTC	REVISD -
PLOT SCALE = 20,0000' / in.	CHECKED - JPO	REVISD -
PLOT DATE = 2/1/2024	DATE - 01/18/2024	REVISD -

**STATE OF ILLINOIS
 DEPARTMENT OF TRANSPORTATION**

**IL ROUTE 56
 CROSS SECTIONS**

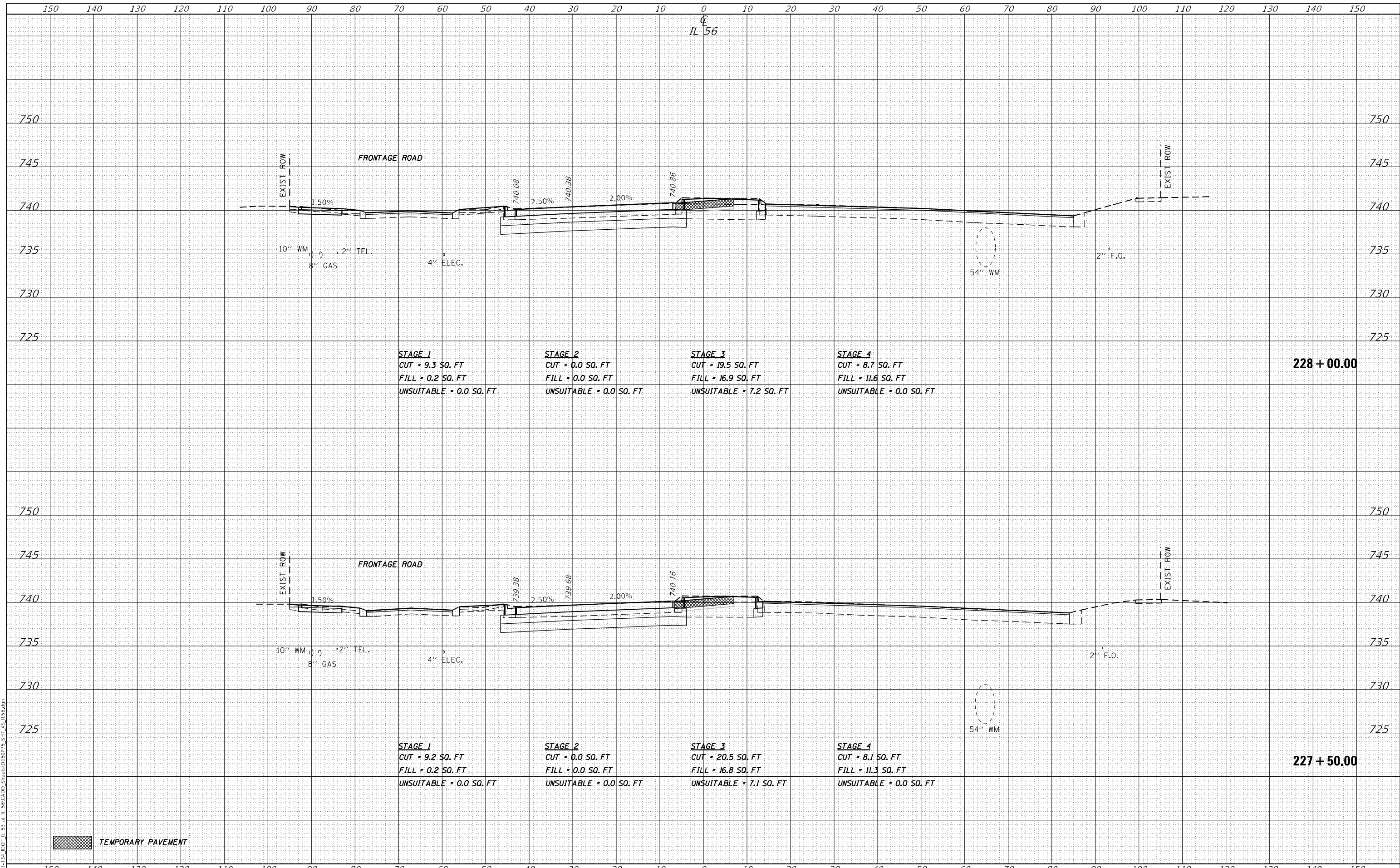
SCALE: 1:5V, 1:10H SHEET 82 OF 87 SHEETS STA. 226+50.00 TO STA. 227+00.00

F.A.P. RTE.	SECTION	COUNTY	TOTAL SHEETS	SHEET NO.
365	(56&57)R-4	DUPAGE	529	489
			CONTRACT NO. 60P75	
ILLINOIS FED. AID PROJECT				

DATE	
BY	
FINAL SURVEY	SURVEYED
NOTE BOOK	PLOTTED
NO.	TEMPLATE
	AREAS
	CHECKED

DATE	
BY	
ORIGINAL SURVEY	SURVEYED
NOTE BOOK	PLOTTED
NO.	TEMPLATE
	AREAS
	CHECKED

MODEL: D:\m\h\bl\13\DOT_IL_56\CADD_SHEETS\60P75_SHT_2515.dgn
 FILE NAME: W019133.DOT_IL_56



TEMPORARY PAVEMENT

BLA, Inc.
 ITASCA, ILLINOIS

USER NAME = susers	DESIGNED -	REVISED -
	DRAWN - MTC	REVISED -
PLOT SCALE = 20,0000' / 1"	CHECKED - JPO	REVISED -
PLOT DATE = 2/1/2024	DATE - 01/18/2024	REVISED -

**STATE OF ILLINOIS
 DEPARTMENT OF TRANSPORTATION**

**IL ROUTE 56
 CROSS SECTIONS**

SCALE: 1:5V, 1:10H SHEET 83 OF 87 SHEETS STA. 227+50.00 TO STA. 228+00.00

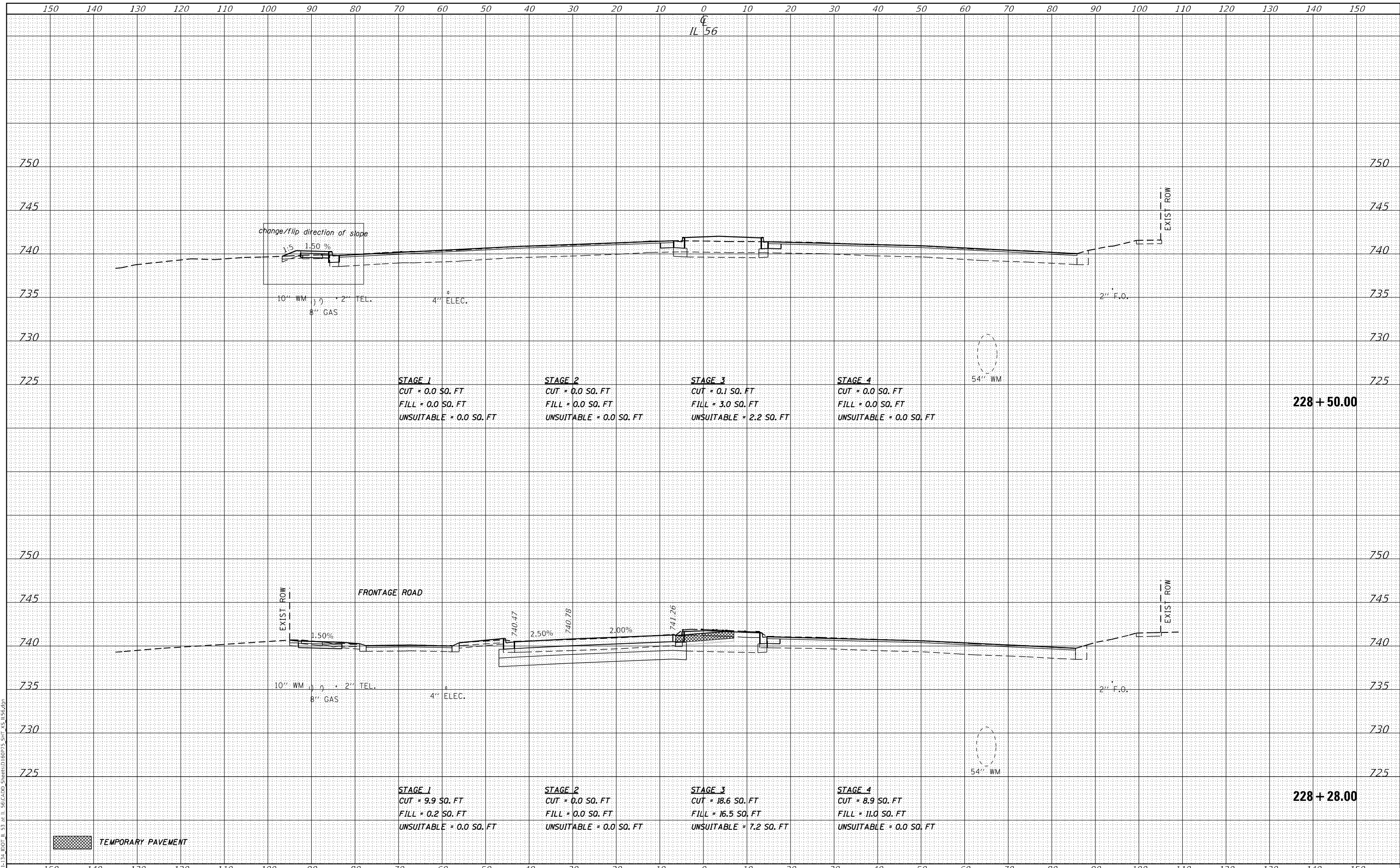
F.A.P. RTE.	SECTION	COUNTY	TOTAL SHEETS	SHEET NO.
365	(56&57)R-4	DUPAGE	529	490
				CONTRACT NO. 60P75

ILLINOIS FED. AID PROJECT

DATE	
BY	
SURVEYED	
PLOTTED	
TEMPLATE	
AREAS	
CHECKED	
FINAL SURVEY	
NOTE BOOK	
NO.	

DATE	
BY	
SURVEYED	
PLOTTED	
TEMPLATE	
AREAS	
CHECKED	
ORIGINAL SURVEY	
NOTE BOOK	
NO.	

MODEL: D:\mtr\bl\13\DOT_IL_56\CADD_Sheets\18075_Sht_25.dwg
 FILE NAME: W019133.DOT_IL_56



DESIGNED	-	REVIS	-
DRAWN	- MTC	REVIS	-
CHECKED	- JPO	REVIS	-
DATE	- 01/18/2024	REVIS	-

USER NAME	= \$USERS
PLOT SCALE	= 20,0000 * / in.
PLOT DATE	= 2/1/2024

**STATE OF ILLINOIS
DEPARTMENT OF TRANSPORTATION**

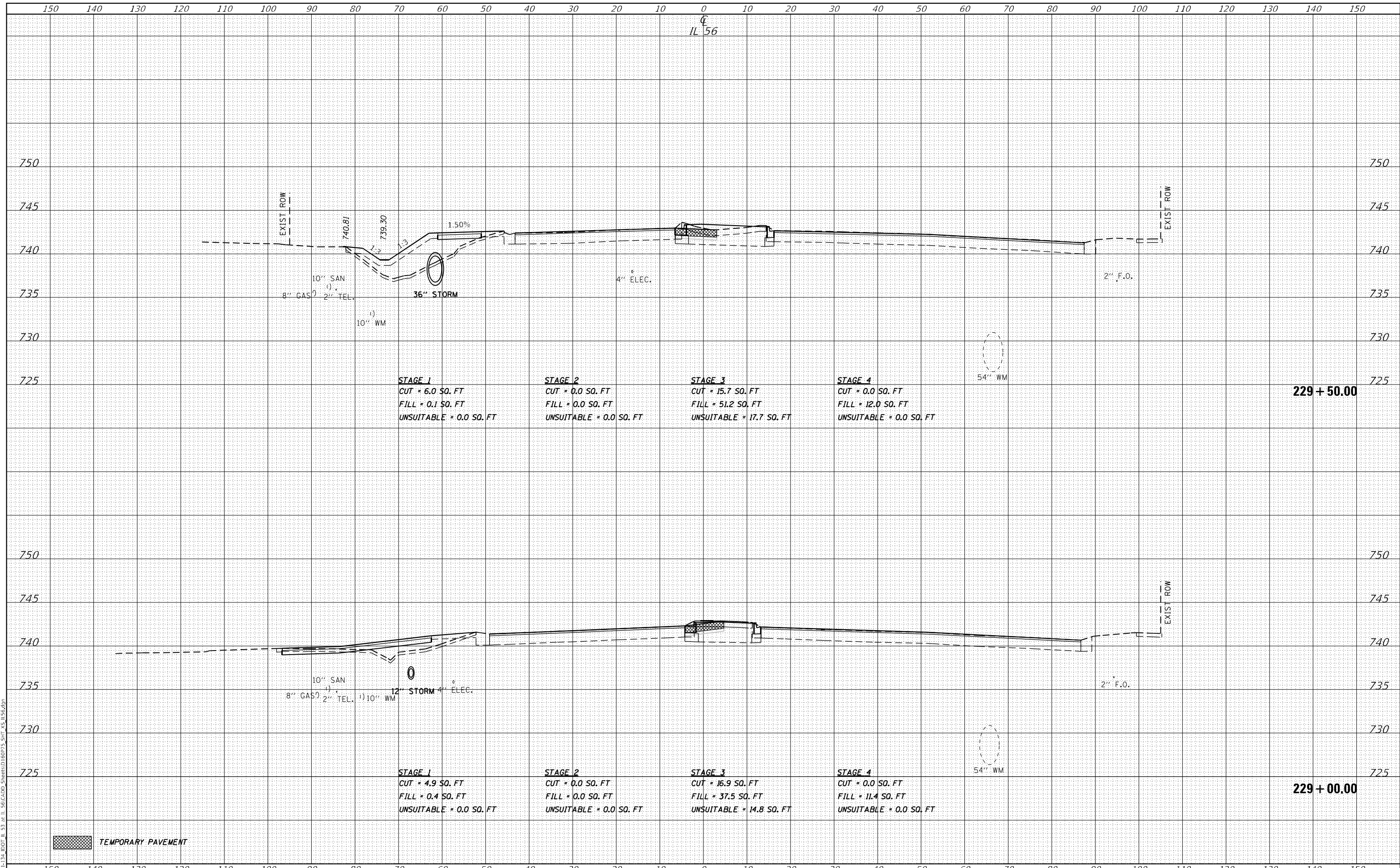
IL ROUTE 56 CROSS SECTIONS	
SCALE: 1:5V, 1:10H	SHEET 84 OF 87 SHEETS
STA. 228+28.00	TO STA. 228+50.00

F.A.P. RTE.	SECTION	COUNTY	TOTAL SHEETS	SHEET NO.
365	(56&57)R-4	DUPAGE	529	491
CONTRACT NO. 60P75			ILLINOIS FED. AID PROJECT	

DATE	
BY	
SURVEYED	
PLOTTED	
TEMPLATE	
AREAS	
CHECKED	
FINAL SURVEY	
NOTE BOOK	
NO.	

DATE	
BY	
SURVEYED	
PLOTTED	
TEMPLATE	
AREAS	
CHECKED	
ORIGINAL SURVEY	
NOTE BOOK	
NO.	

MODEL: D:\mtr\bl\134 DOT IL 56.CADD_Sheets\18075 STA 229.dwg
FILE NAME: W019134 DOT IL 56.CADD_Sheets\18075 STA 229.dwg



TEMPORARY PAVEMENT

BLA, Inc.
ITASCA, ILLINOIS

USER NAME =	susers
DESIGNED -	
DRAWN -	MTC
CHECKED -	JPO
DATE -	01/18/2024
PLOT SCALE =	20,0000' / in.
PLOT DATE =	2/1/2024

REVISD -	
REVISD -	
REVISD -	
REVISD -	

**STATE OF ILLINOIS
DEPARTMENT OF TRANSPORTATION**

**IL ROUTE 56
CROSS SECTIONS**

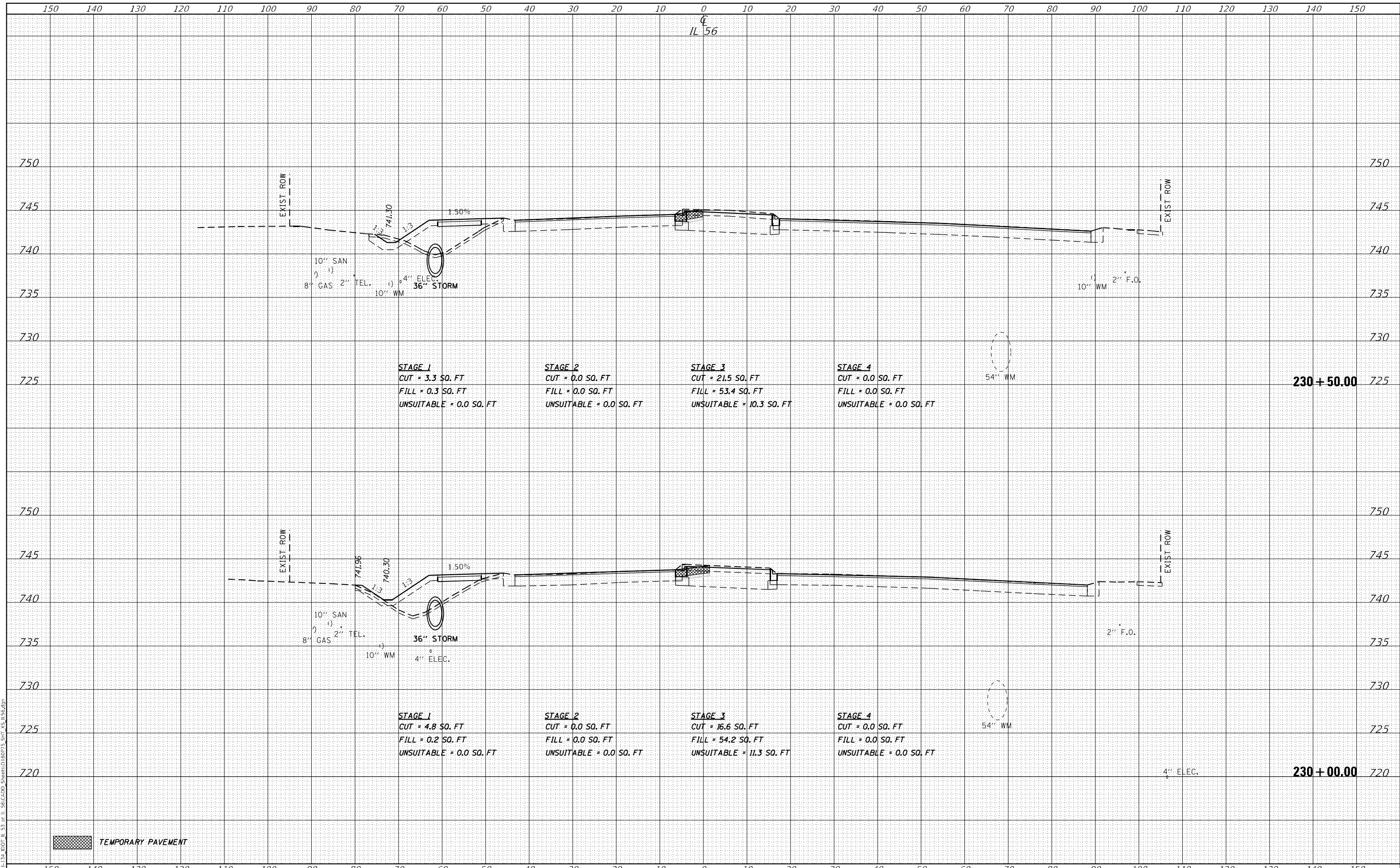
SCALE: 1:5V, 1:10H SHEET 85 OF 87 SHEETS STA. 229+00.00 TO STA. 229+50.00

F.A.P. RTE.	SECTION	COUNTY	TOTAL SHEETS	SHEET NO.
365	(56&57)R-4	DUPAGE	529	492
			CONTRACT NO. 60P75	
ILLINOIS FED. AID PROJECT				

DATE	
BY	
FINAL SURVEY	SURVEYED
NOTE BOOK	PLOTTED
NO.	TEMPLATE
	AREAS CHECKED
	AREAS CHECKED

DATE	
BY	
ORIGINAL SURVEY	SURVEYED
NOTE BOOK	PLOTTED
NO.	TEMPLATE
	AREAS CHECKED
	AREAS CHECKED

MODEL: D:\mfr\bl\134 DOT IL 56.CADD\SHEETS\60P75-SHT 25.rvt
 FILE NAME: W:\134 DOT IL 56.CADD\SHEETS\60P75-SHT 25.rvt



STAGE 1
 CUT = 3.3 SQ. FT
 FILL = 0.3 SQ. FT
 UNSUITABLE = 0.0 SQ. FT

STAGE 2
 CUT = 0.0 SQ. FT
 FILL = 0.0 SQ. FT
 UNSUITABLE = 0.0 SQ. FT

STAGE 3
 CUT = 21.5 SQ. FT
 FILL = 53.4 SQ. FT
 UNSUITABLE = 10.3 SQ. FT

STAGE 4
 CUT = 0.0 SQ. FT
 FILL = 0.0 SQ. FT
 UNSUITABLE = 0.0 SQ. FT

STAGE 1
 CUT = 4.8 SQ. FT
 FILL = 0.2 SQ. FT
 UNSUITABLE = 0.0 SQ. FT

STAGE 2
 CUT = 0.0 SQ. FT
 FILL = 0.0 SQ. FT
 UNSUITABLE = 0.0 SQ. FT

STAGE 3
 CUT = 16.6 SQ. FT
 FILL = 54.2 SQ. FT
 UNSUITABLE = 11.3 SQ. FT

STAGE 4
 CUT = 0.0 SQ. FT
 FILL = 0.0 SQ. FT
 UNSUITABLE = 0.0 SQ. FT

TEMPORARY PAVEMENT



USER NAME = \$USERS	DESIGNED -	REVISD -
	DRAWN - MTC	REVISD -
PLOT SCALE = 20,0000 * / in.	CHECKED - JPO	REVISD -
PLOT DATE = 2/1/2024	DATE - 01/18/2024	REVISD -

**STATE OF ILLINOIS
 DEPARTMENT OF TRANSPORTATION**

**IL ROUTE 56
 CROSS SECTIONS**

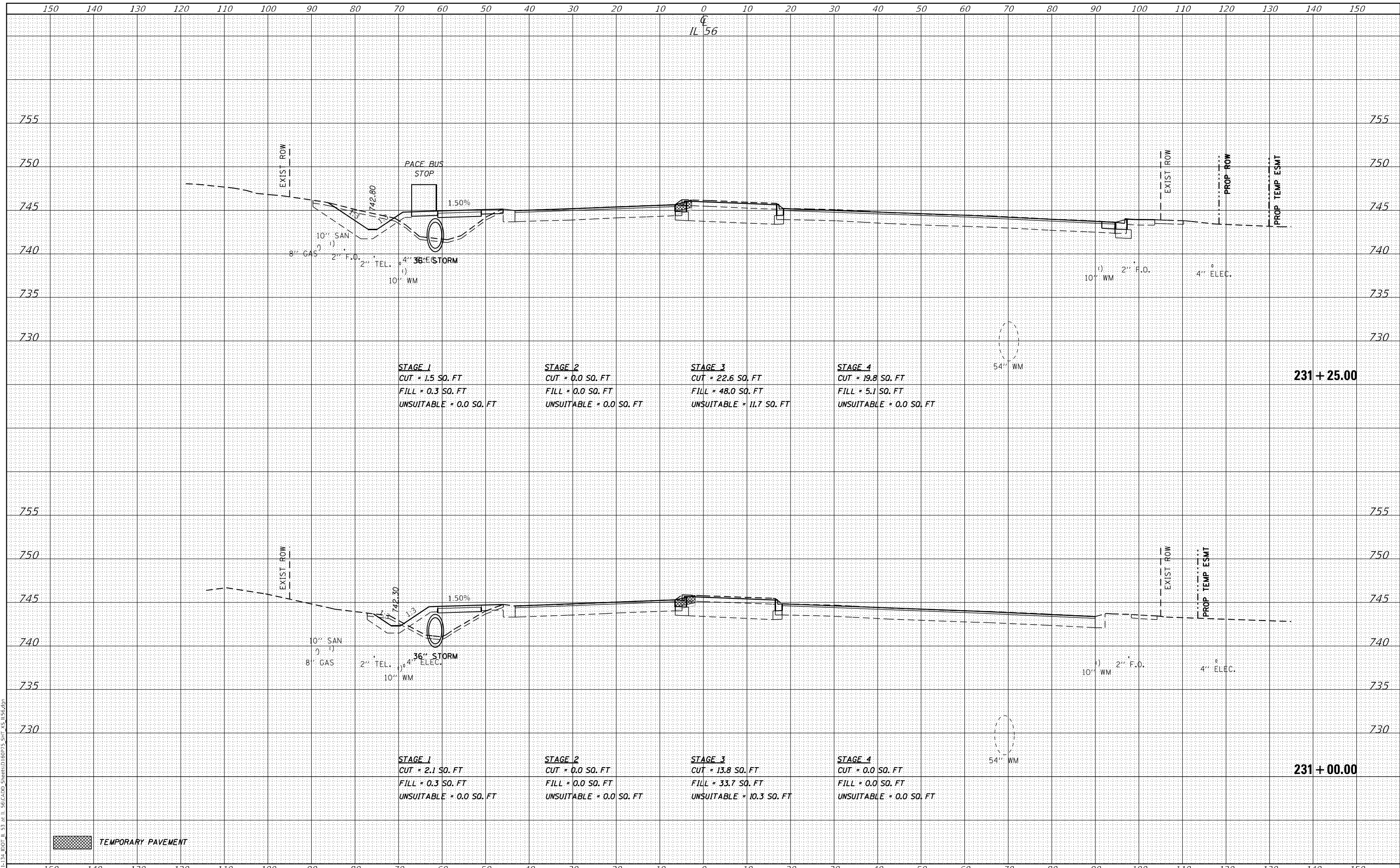
SCALE: 1:5V, 1:10H SHEET 86 OF 87 SHEETS STA. 230+00.00 TO STA. 230+50.00

F.A.P. RTE.	SECTION	COUNTY	TOTAL SHEETS	SHEET NO.
365	(56&57)R-4	DUPAGE	529	493
			CONTRACT NO. 60P75	
ILLINOIS FED. AID PROJECT				

DATE	
BY	
FINAL SURVEY	SURVEYED
NOTE BOOK	PLOTTED
NO.	TEMPLATE
	AREAS CHECKED
	AREAS CHECKED

DATE	
BY	
ORIGINAL SURVEY	SURVEYED
NOTE BOOK	PLOTTED
NO.	TEMPLATE
	AREAS CHECKED
	AREAS CHECKED

MODEL: Definit
 FILE NAME: W019133A.DWG IL 56 at IL 56 CAD, Sheets: 60P75 SH 25 156.00



TEMPORARY PAVEMENT

BLA, Inc.
 ITASCA, ILLINOIS

USER NAME =	susers
DESIGNED -	
DRAWN -	MTC
CHECKED -	JPO
DATE -	01/18/2024

REVISED -	
REVISED -	
REVISED -	
REVISED -	

**STATE OF ILLINOIS
 DEPARTMENT OF TRANSPORTATION**

**IL ROUTE 56
 CROSS SECTIONS**

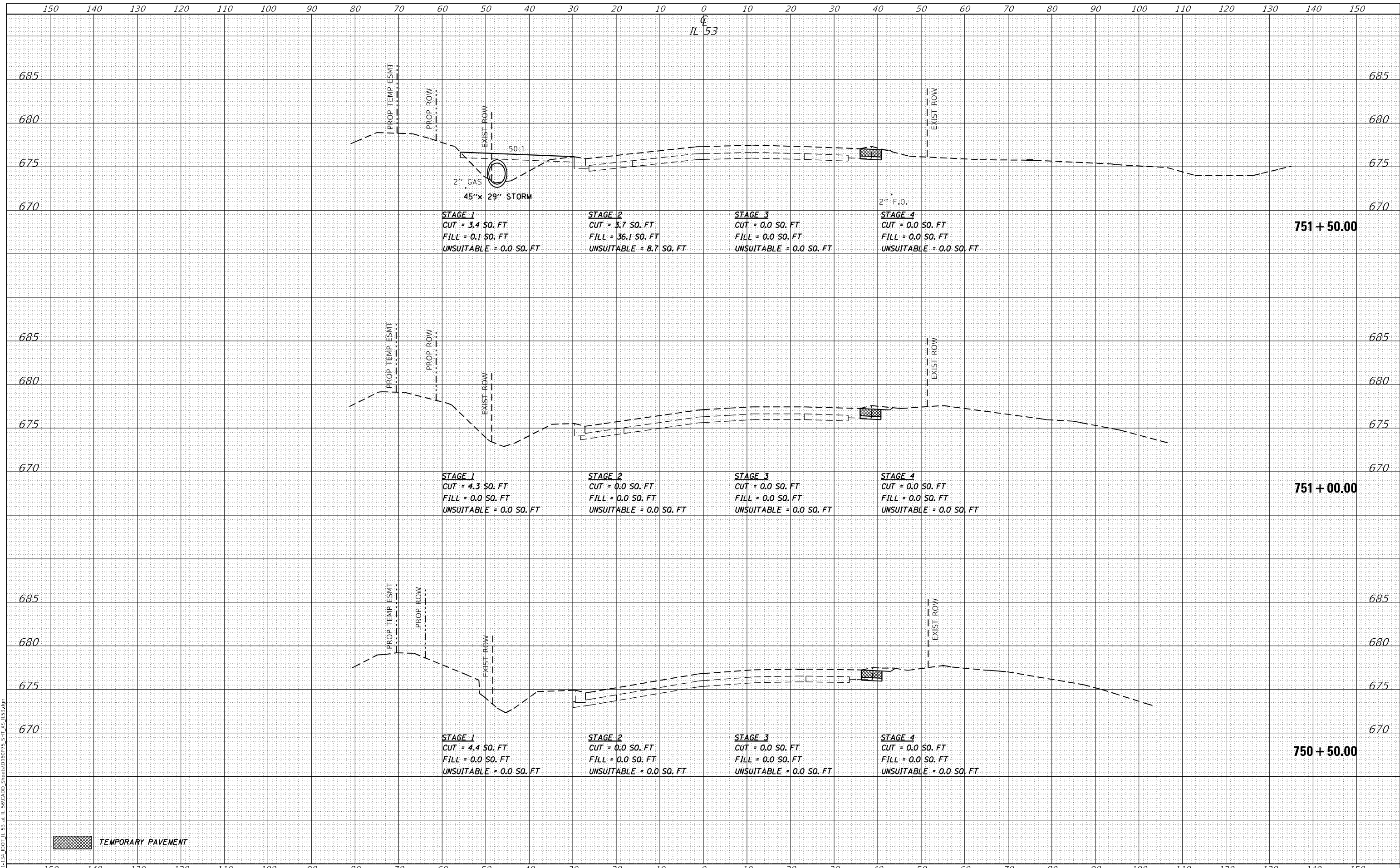
SCALE: 1:5V, 1:10H SHEET 87 OF 87 SHEETS STA. 231+00.00 TO STA. 231+25.00

F.A.P. RTE.	SECTION	COUNTY	TOTAL SHEETS	SHEET NO.
365	(56&57)R-4	DUPAGE	529	494
			CONTRACT NO. 60P75	
ILLINOIS FED. AID PROJECT				

DATE	
BY	
SURVEYED	
PLOTTED	
TEMPLATE	
AREAS	
CHECKED	
FINAL SURVEY	
NOTE BOOK	
NO.	

DATE	
BY	
SURVEYED	
PLOTTED	
TEMPLATE	
AREAS	
CHECKED	
ORIGINAL SURVEY	
NOTE BOOK	
NO.	

MODEL: D:\p\air FILE NAME: W019133.DWG IL 53 at IL 56(CADD) Sheets\60P75-SHT 25 1153.dwg



USER NAME	= SUsers
DESIGNED	-
DRAWN	- MTC
CHECKED	- JPO
DATE	- 01/18/2024
REVISIONS	
REVISED	-
REVISED	-
REVISED	-
REVISED	-

DESIGNED	-
DRAWN	- MTC
CHECKED	- JPO
DATE	- 01/18/2024
REVISIONS	
REVISED	-
REVISED	-
REVISED	-
REVISED	-

**STATE OF ILLINOIS
DEPARTMENT OF TRANSPORTATION**

**IL ROUTE 53
CROSS SECTIONS**

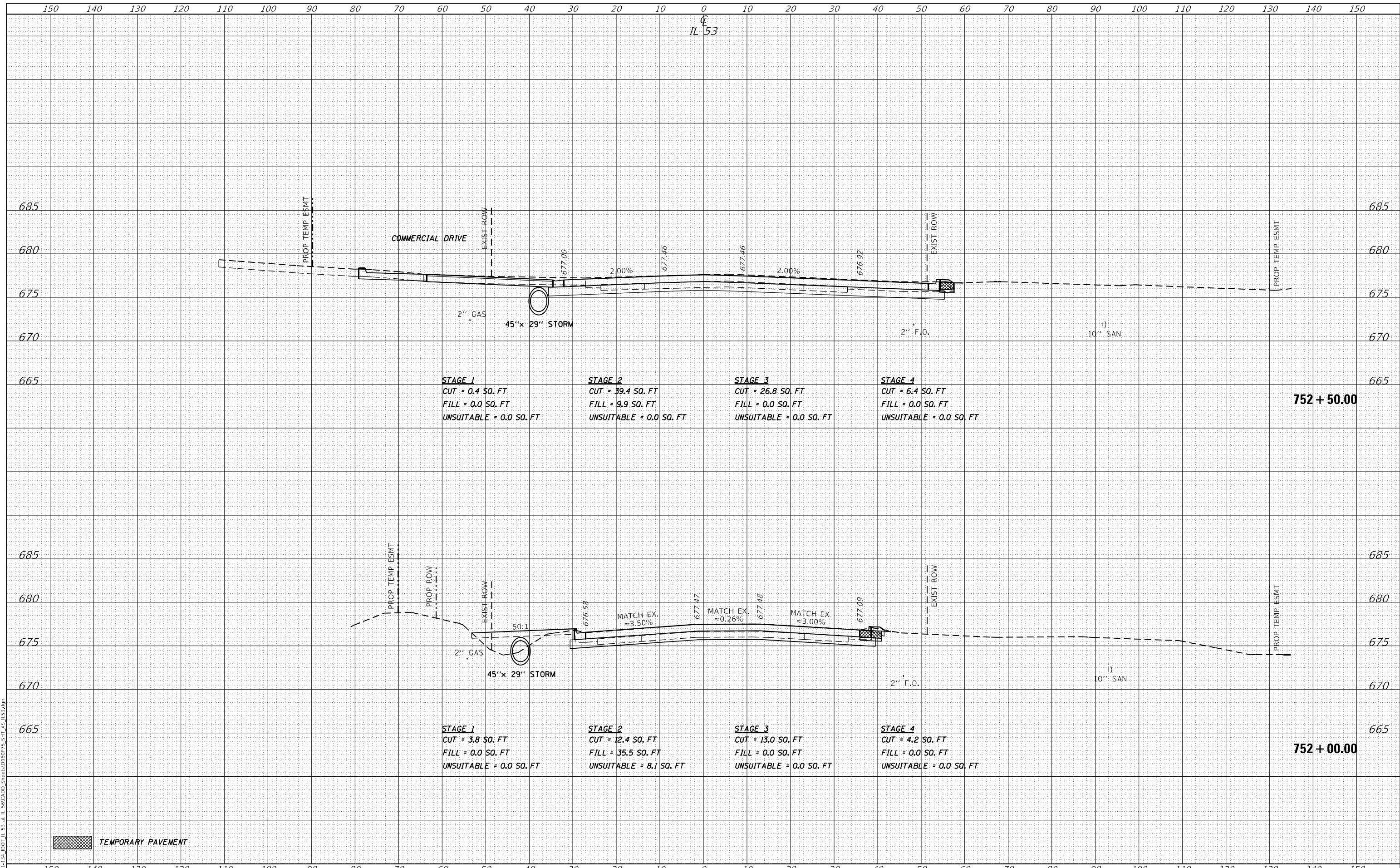
SCALE: 1:5V, 1:10H SHEET 2 OF 35 SHEETS STA. 750+50.00 TO STA. 751+50.00

F.A.P. RTE.	SECTION	COUNTY	TOTAL SHEETS	SHEET NO.
365	(56&57)R-4	DUPAGE	529	496
			CONTRACT NO. 60P75	
ILLINOIS FED. AID PROJECT				

FINAL SURVEY NO.	SURVEYED	DATE
NOTE BOOK NO.	PLOTTED	
	TEMPLATE	
	AREAS CHECKED	

ORIGINAL SURVEY NO.	SURVEYED	DATE
NOTE BOOK NO.	PLOTTED	
	TEMPLATE	
	AREAS CHECKED	

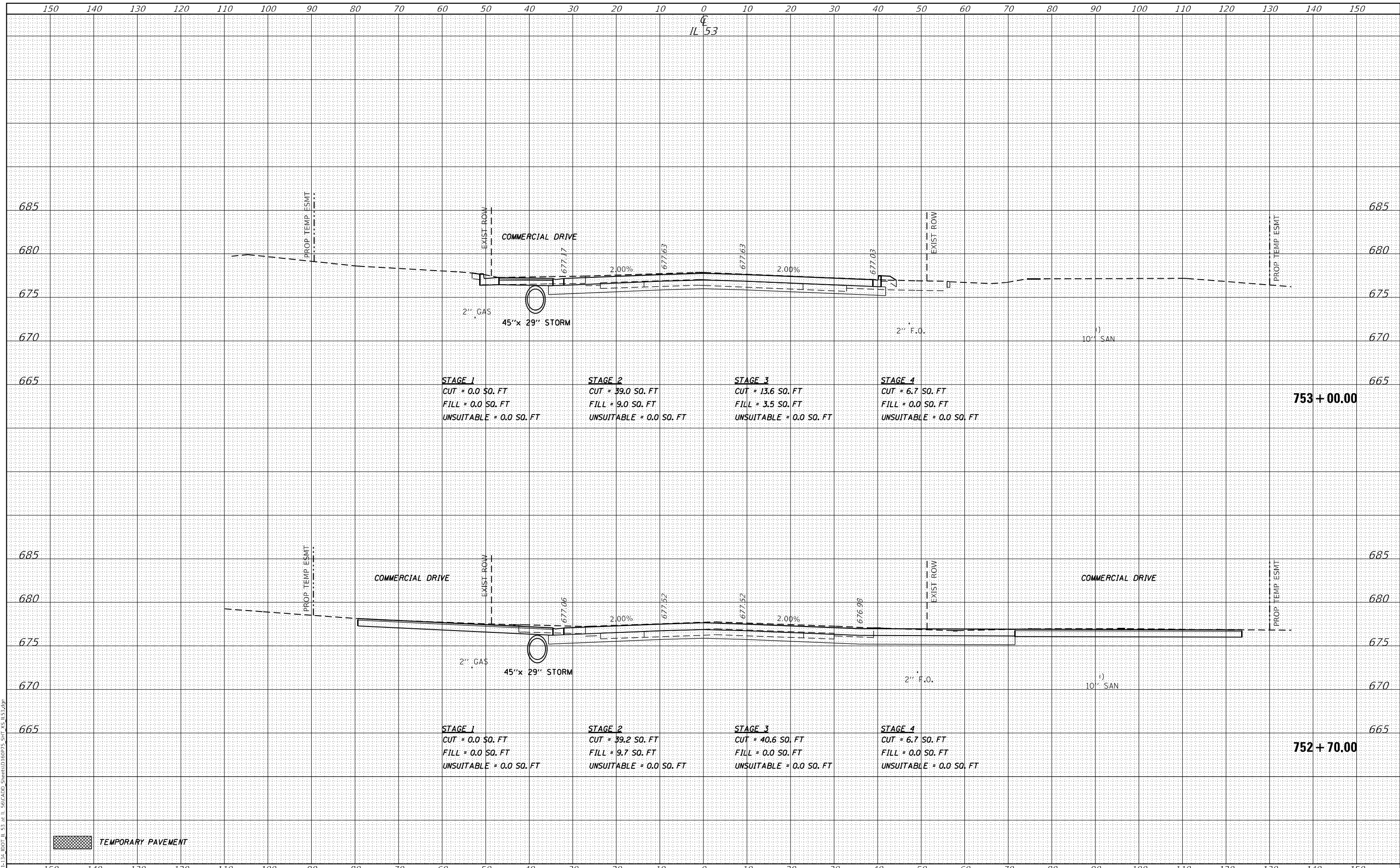
MODEL: D:\mfr\...
 FILE NAME: W019133.DWG IL 53 at IL 56(CADD) Sheets\18075-SHT 25 1153.dwg



FINAL SURVEY NO.	SURVEYED	DATE
NOTE BOOK NO.	PLOTTED	
AREAS CHECKED	TEMPLATE	
	AREAS CHECKED	

ORIGINAL SURVEY NO.	SURVEYED	DATE
NOTE BOOK NO.	PLOTTED	
AREAS CHECKED	TEMPLATE	
	AREAS CHECKED	

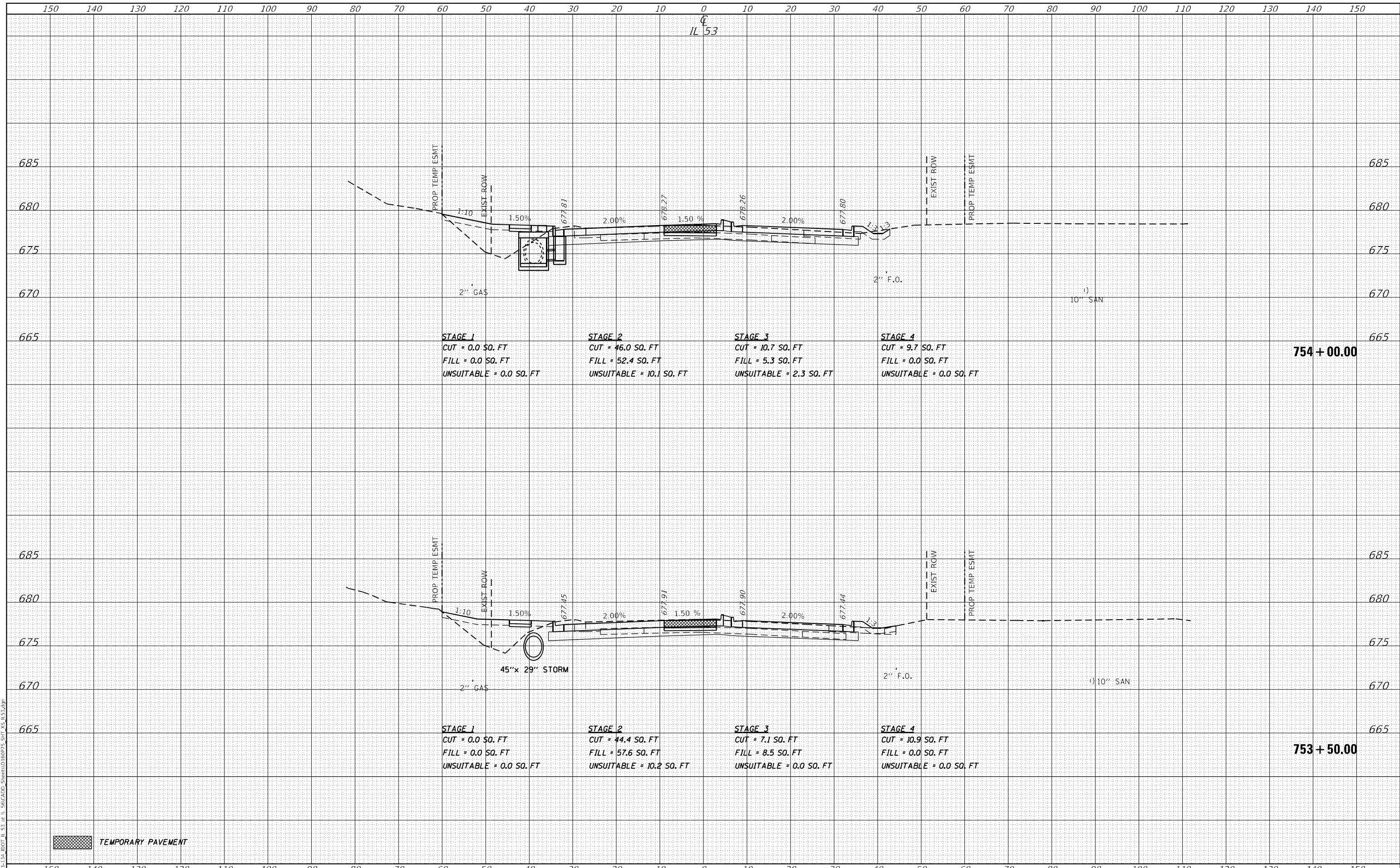
MODEL: D:\p1\11\1134.DWG IL 53 at IL 56(CADD) Sheets\607P75-SHT 25 1134.rvt
FILE NAME: W019134.DWG IL 53 at IL 56(CADD) Sheets\607P75-SHT 25 1134.rvt



DATE	
BY	
FINAL SURVEY	
SURVEYED	
PLOTTED	
TEMPLATE	
NOTE BOOK	
AREAS CHECKED	
NO.	

DATE	
BY	
ORIGINAL SURVEY	
SURVEYED	
PLOTTED	
TEMPLATE	
NOTE BOOK	
AREAS CHECKED	
NO.	

MODEL: D:\mtr\110113.dwg, DOT: IL 53 at IL 56(CADD), Sheets\110113-53.dwg



TEMPORARY PAVEMENT

BLA, Inc.
ITASCA, ILLINOIS

USER NAME = susers	DESIGNED -	REVISD -
	DRAWN - MTC	REVISD -
PLOT SCALE = 20,0006' / in.	CHECKED - JPO	REVISD -
PLOT DATE = 2/1/2024	DATE - 01/18/2024	REVISD -

**STATE OF ILLINOIS
DEPARTMENT OF TRANSPORTATION**

**IL ROUTE 53
CROSS SECTIONS**

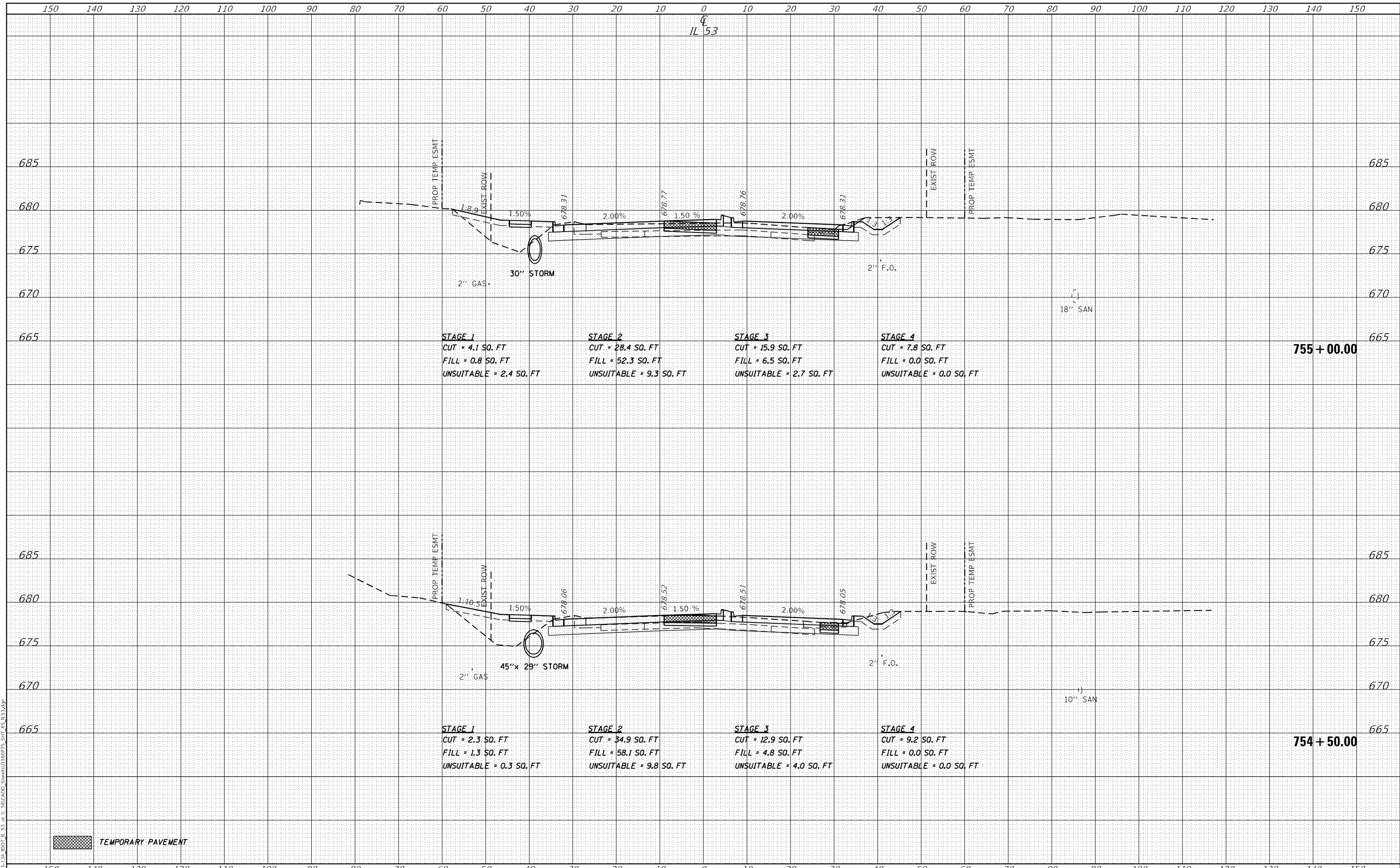
SCALE: 1:5V, 1:10H SHEET 5 OF 35 SHEETS STA. 753+50.00 TO STA. 754+00.00

F.A.P. RTE.	SECTION	COUNTY	TOTAL SHEETS	SHEET NO.
365	(56&57)R-4	DUPAGE	529	499
				CONTRACT NO. 60P75
				ILLINOIS FED. AID PROJECT

DATE	
BY	
FINAL SURVEY	
SURVEYED	
PLOTTED	
TEMPLATE	
NOTE BOOK	
AREAS CHECKED	
NO.	

DATE	
BY	
ORIGINAL SURVEY	
SURVEYED	
PLOTTED	
TEMPLATE	
NOTE BOOK	
AREAS CHECKED	
NO.	

MODEL: D:\mtr\110113.dwg, DOT: IL 53 at IL 56(CADD), Sheets: 186P75-SHT 25 1153.dwg
FILE NAME: W010113.dwg



BLA, Inc. ITASCA, ILLINOIS	USER NAME = SUSERS DESIGNED - DRAWN - MTC CHECKED - JPO DATE - 01/18/2024	REVISED - REVISED - REVISED - REVISED -	STATE OF ILLINOIS DEPARTMENT OF TRANSPORTATION	IL ROUTE 53 CROSS SECTIONS	F.A.P. RTE. 365 SECTION (56&57)R-4 COUNTY DUPAGE TOTAL SHEETS 529 SHEET NO. 500	CONTRACT NO. 60P75
	PLOT SCALE = 20,0006' / in. PLOT DATE = 2/1/2024	SCALE: 1:5V, 1:10H SHEET 6 OF 35 SHEETS STA. 754+50.00 TO STA. 755+00.00			ILLINOIS FED. AID PROJECT	