

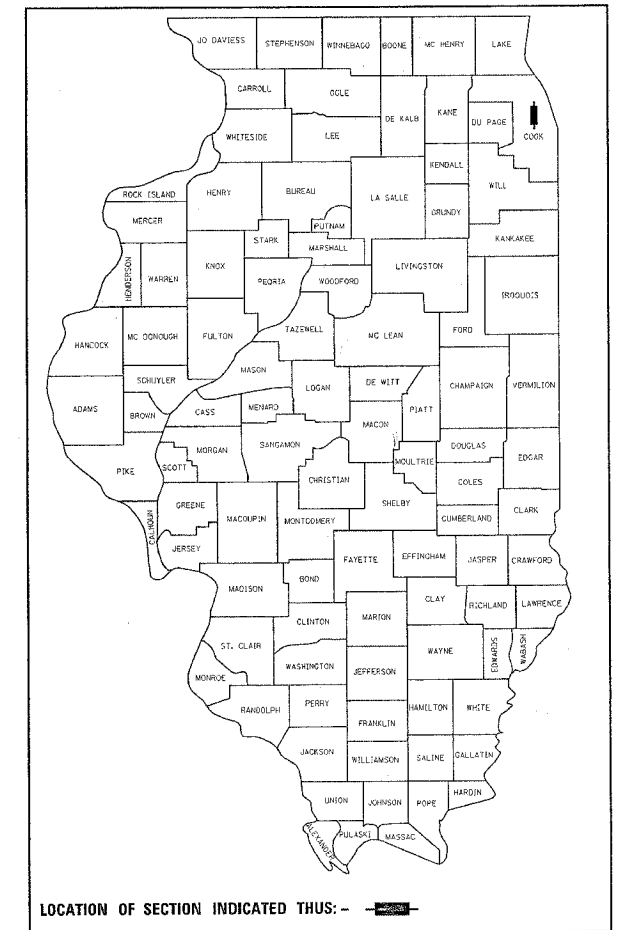
F.A.U. RTE.	SECTION	COUNTY	TOTAL SHEETS	SHEET NO.
2742	2005-061RS	COOK	28	1

STATE OF ILLINOIS  
DEPARTMENT OF TRANSPORTATION  
DIVISION OF HIGHWAYS

**PROPOSED  
HIGHWAY PLANS**

FAU ROUTE 2742 : 5TH AVENUE  
SECTION 2005-061RS  
LAKE STREET TO IL 64 (NORTH AVENUE)  
RESURFACING (MAINTENANCE)  
COOK COUNTY  
C-91-066-06

D-91-066-06

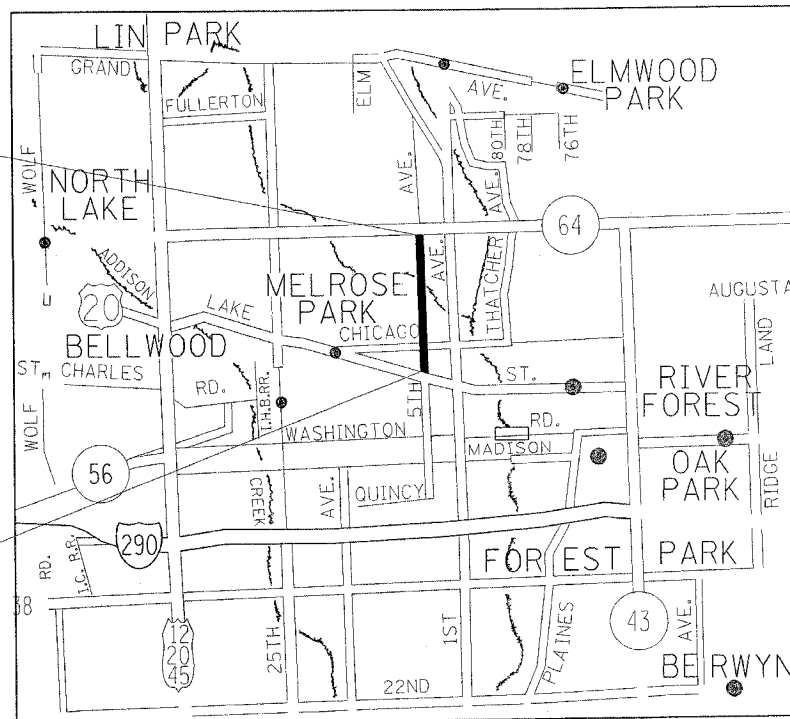


FOR INDEX OF SHEETS, SEE SHEET NO. 2

IMPROVEMENT LOCATED IN THE  
VILLAGES OF MELROSE PARK & MAYWOOD

DISTRICT 1 DESIGN PLAN PREPARATION ENGINEER: KEN ENG /LONG TRAN (847) 705-4240

R 12 E



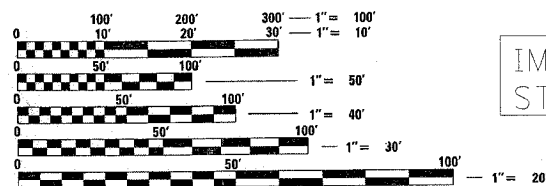
IMPROVEMENT BEGINS  
STATION 8+95

IMPROVEMENT ENDS  
STATION 74+01



TRAFFIC DATA  
2002 ADT = 10,300  
POSTED SPEED LIMIT= 25-35 MPH

MAP SCALE  
NOT TO SCALE



FULL SIZE PLANS HAVE BEEN PREPARED USING STANDARD ENGINEERING SCALES. REDUCED SIZED PLANS WILL NOT CONFORM TO STANDARD SCALES. IN MAKING MEASUREMENTS ON REDUCED PLANS, THE ABOVE SCALES MAY BE USED.

J.U.L.I.E.  
JOINT UTILITY LOCATION INFORMATION FOR EXCAVATION  
1-800-892-0123

GROSS & NET LENGTH OF IMPROVEMENT = 6506 LINEAL FEET = 1.23 MILES

STATE OF ILLINOIS  
DEPARTMENT OF TRANSPORTATION  
DIVISION OF HIGHWAYS

SUBMITTED Dec. 18 2006

Diane O'Keefe/cnl  
DEPUTY DIRECTOR OF HIGHWAYS, REGION ENGINEER

February 2, 20 07  
Eric S. Harman/ED  
ENGINEER OF DESIGN AND ENVIRONMENT

February 2, 20 07  
Milton R. Sees, P.E. /RD  
DIRECTOR OF HIGHWAYS, CHIEF ENGINEER

**PRINTED BY THE AUTHORITY  
OF THE STATE OF ILLINOIS**