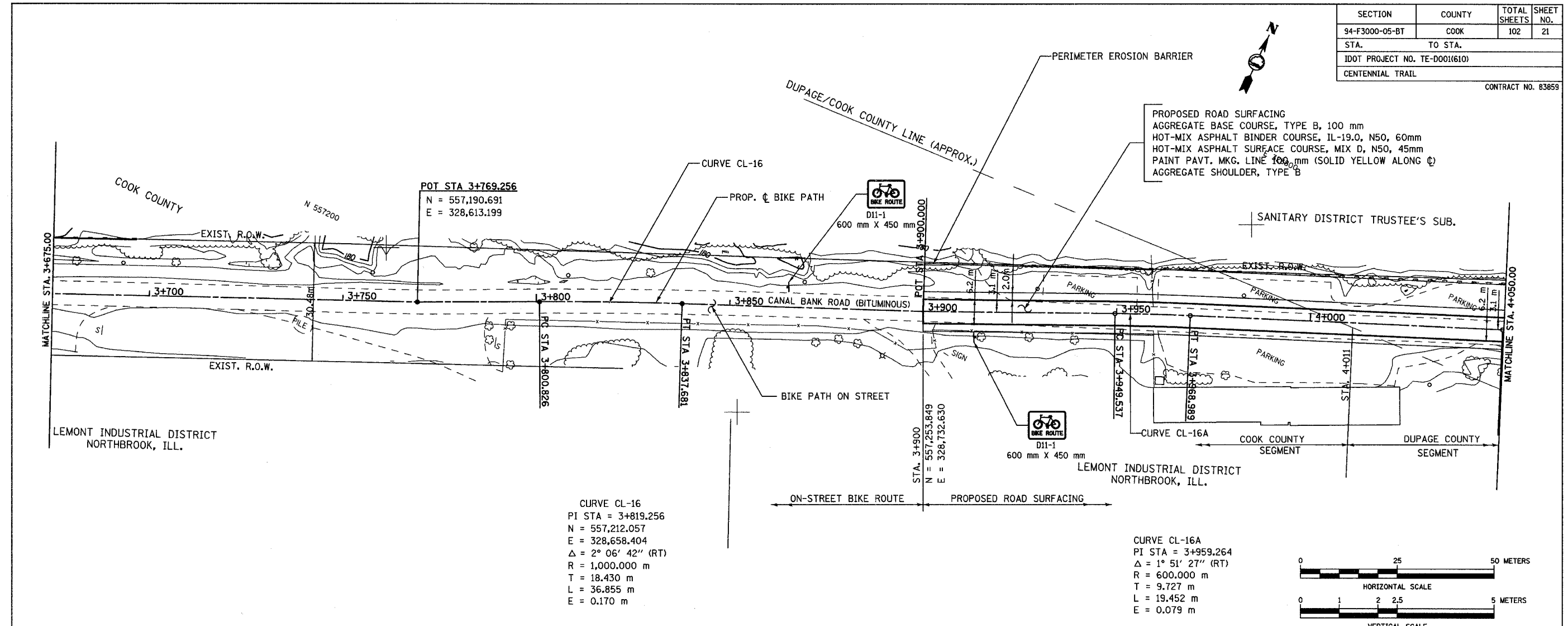
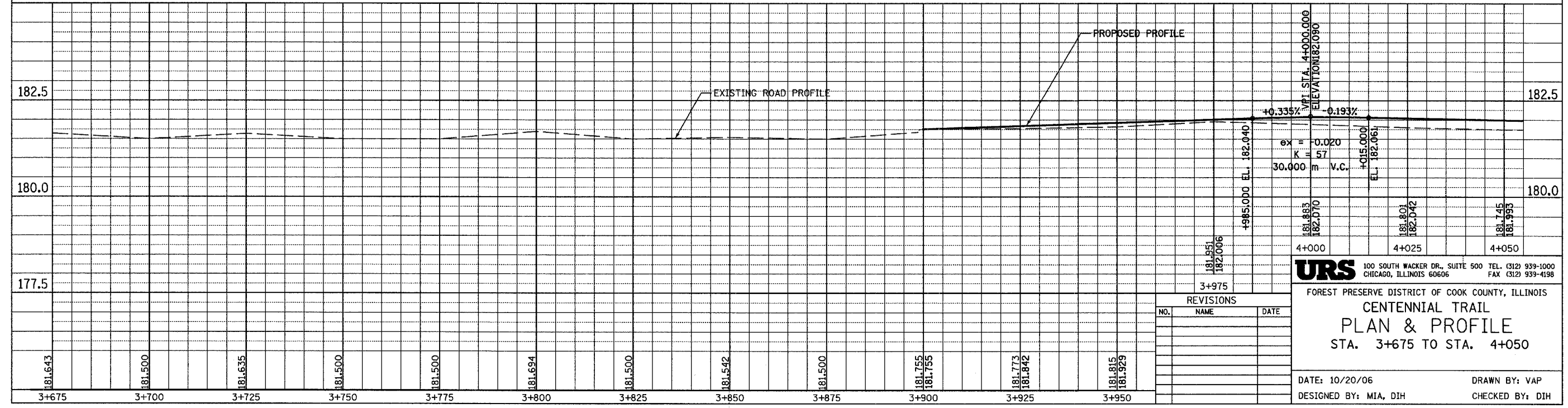
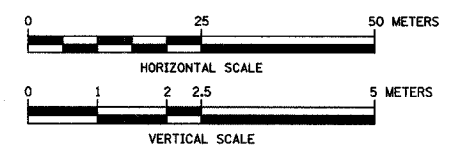


SECTION	COUNTY	TOTAL SHEETS	SHEET NO.
94-F3000-05-BT	COOK	102	21
STA. TO STA.			
IDOT PROJECT NO. TE-D001(610)			
CENTENNIAL TRAIL			
CONTRACT NO. 83859			



CURVE CL-16
 PI STA = 3+819.256
 N = 557,212.057
 E = 328,658.404
 $\Delta = 2^\circ 06' 42''$ (RT)
 R = 1,000.000 m
 T = 18.430 m
 L = 36.855 m
 E = 0.170 m

CURVE CL-16A
 PI STA = 3+959.264
 $\Delta = 1^\circ 51' 27''$ (RT)
 R = 600.000 m
 T = 9.727 m
 L = 19.452 m
 E = 0.079 m



URS 100 SOUTH WACKER DR., SUITE 500 TEL. (312) 939-1000
 CHICAGO, ILLINOIS 60606 FAX (312) 939-4198

FOREST PRESERVE DISTRICT OF COOK COUNTY, ILLINOIS
CENTENNIAL TRAIL
PLAN & PROFILE
 STA. 3+675 TO STA. 4+050

DATE: 10/20/06 DRAWN BY: VAP
 DESIGNED BY: MIA, DIH CHECKED BY: DIH

REVISIONS		
NO.	NAME	DATE