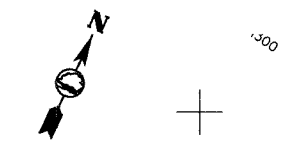


SECTION	COUNTY	TOTAL SHEETS	SHEET NO.
94-F3000-05-BT	COOK	102	39
STA. TO STA.			
IDOT PROJECT NO. TE-D001(610)			
CENTENNIAL TRAIL			
CONTRACT NO. 83859			

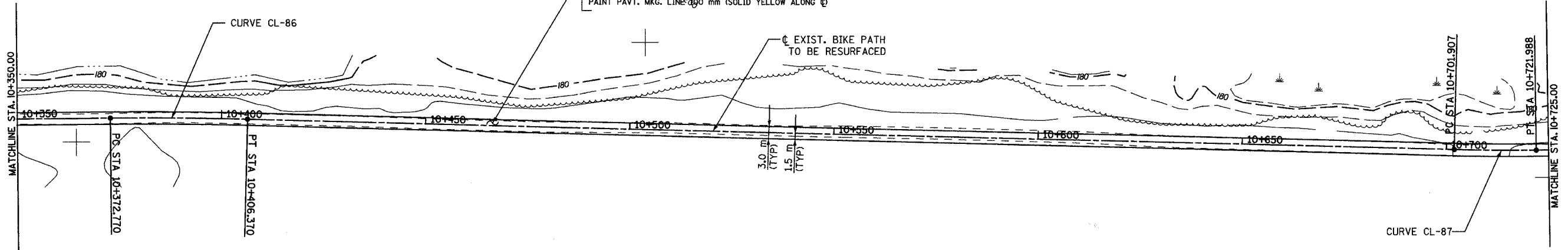
CURVE CL-87  
 PI STA = 10+711.949  
 N = 560,397.826  
 E = 334,385.553  
 $\Delta = 2^\circ 18' 04''$  (LT)  
 R = 500.000 m  
 T = 10.042 m  
 L = 20.081 m  
 E = 0.101 m

SANITARY DISTRICT TRUSTEE'S SUBDIVISION



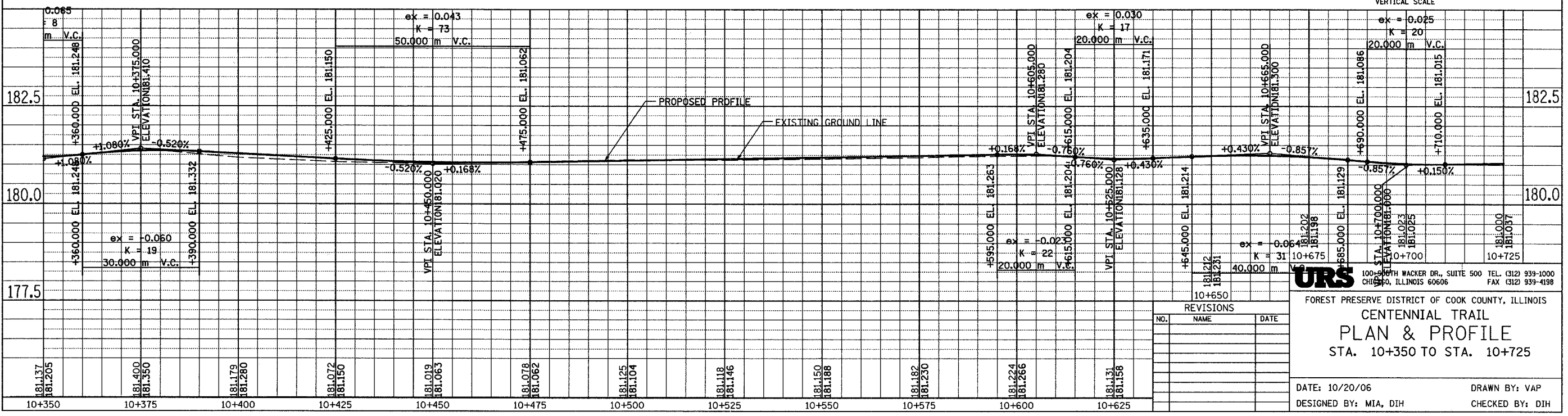
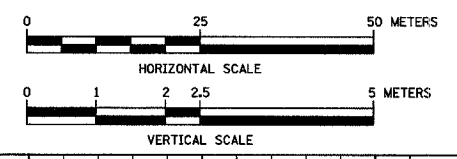
PROPOSED BICYCLE TRAIL  
 AGGREGATE BASE COURSE, TYPE B, 150 mm  
 HOT-MIX ASPHALT SURFACE COURSE, MIX C, N50, 50mm  
 PAINT PAVT. MKG. LINE 100 mm (SOLID YELLOW ALONG  $\phi$ )

EXIST. BIKE PATH TO BE RESURFACED



CURVE CL-86  
 PI STA = 10+389.572  
 N = 560,219.368  
 E = 334,117.073  
 $\Delta = 1^\circ 55' 31''$  (RT)  
 R = 1,000.000 m  
 T = 16.802 m  
 L = 33.600 m  
 E = 0.141 m

SANITARY DISTRICT TRUSTEE'S SUBDIVISION



REVISIONS		
NO.	NAME	DATE

URS  
 100 SOUTH WACKER DR., SUITE 500 TEL. (312) 939-1000  
 CHICAGO, ILLINOIS 60606 FAX (312) 939-4198

FOREST PRESERVE DISTRICT OF COOK COUNTY, ILLINOIS  
**CENTENNIAL TRAIL**  
**PLAN & PROFILE**  
 STA. 10+350 TO STA. 10+725

DATE: 10/20/06  
 DESIGNED BY: MIA, DIH  
 DRAWN BY: VAP  
 CHECKED BY: DIH