

FAU. NO.	SECTION	COUNTY	TOTAL SHEETS	SHEET NO.
*	**	KANKAKEE	83	28

CONTRACT NO. 87314  
 FED. ROAD DIST. NO. ILLINOIS  
 FED. AID PROJECT  
 \* LOWE RD. FAU 6209/WALDRON RD. FAU 6194  
 \*\* 02-00284-00-WR & 01-00017-00-FP

**TYSON ENGINEERING, INC.**  
 CONSULTING CIVIL ENGINEERS  
 LAND SURVEYORS  
 DESIGN FIRM LICENSE #184-001136  
 367 SOUTH SCHUYLER AVENUE  
 KANKAKEE, ILLINOIS 60901  
 PHONE (815) 932-7406

This document and the ideas and designs incorporated herein, as an instrument of professional service, is the property of Tyson Engineering Inc. and is not to be used in whole or in part, for any other project without written authorization of Tyson Engineering Inc.  
 Do not scale drawings. Use dimensions only. Contractor shall be responsible for verifying all dimensions. Information herein and herein is confidential.

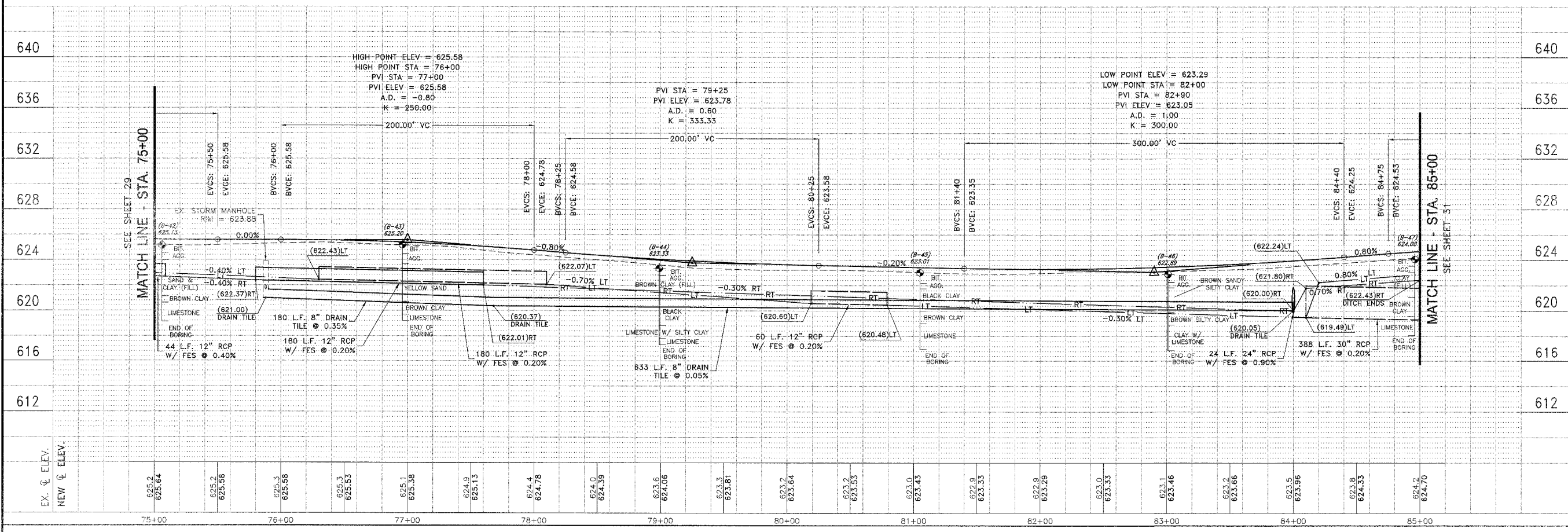
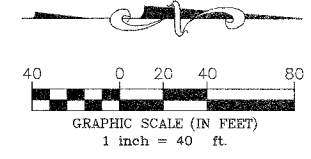
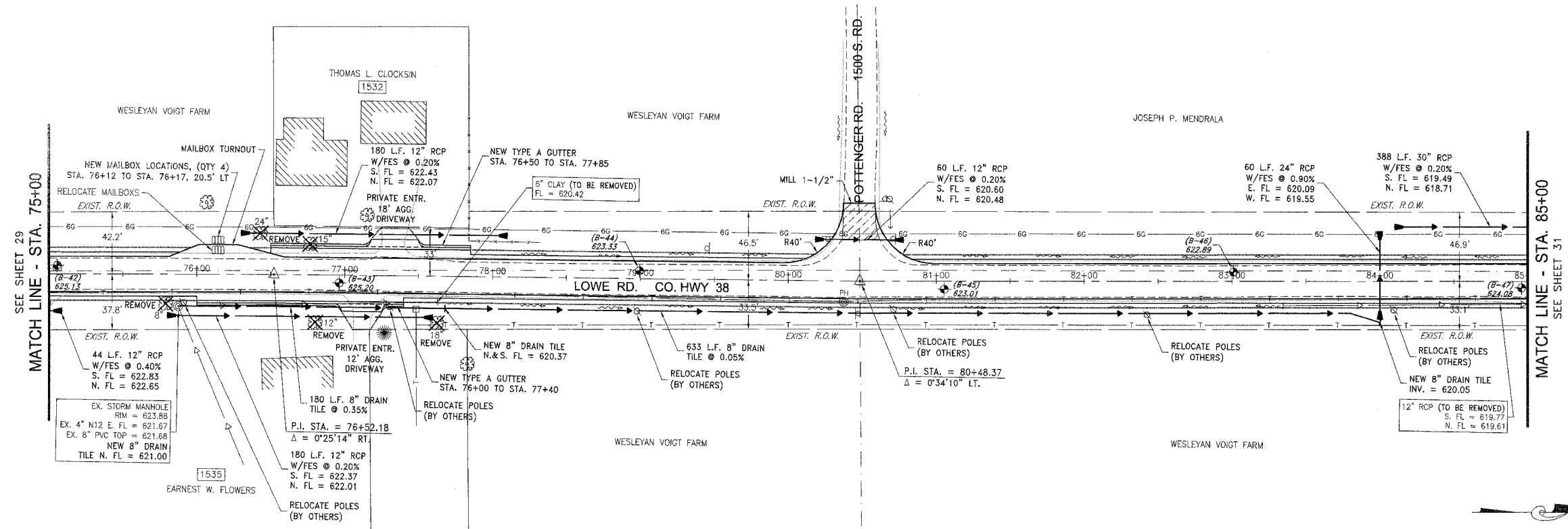
REVISIONS			
NO.	DATE	BY	DESCRIPTION
3	10/24/08	MRG	PER IDOT REVIEW
4	12/29/08	MRG	PER COUNTY REV

LOWE ROAD  
 PLAN AND PROFILE  
 STA. 75+00 TO STA. 85+00

PROPOSED IMPROVEMENTS FOR  
**LOWE ROAD**  
 FROM IL-17 TO WALDRON ROAD  
**WALDRON ROAD**  
 FROM CORP. LIMITS TO DIVISION STREET

SECTION  
 02-00284-00-WR &  
 01-00017-00-FP

DATE: 07/10/06	JOB NO. E01015
SCALE: HORZ.: 1"=40' VERT.: 1"=4'	FILE NO.
DRAWN BY: MRG	SHEET 28
CHECKED BY: SRM	83



P:\2001\01015\New\01015-Ch 38-Profile.dwg 1/17/2007 12:18:37 PM CST