

SEE PAGE 2 FOR HIGHWAY STANDARDS

STATE OF ILLINOIS  
DEPARTMENT OF TRANSPORTATION  
DIVISION OF HIGHWAYS

**PROPOSED  
HIGHWAY PLAN**

F.A.P. ROUTE 653 (IL. 18)  
SECTION (7)R, RS-2; (8)R, RS-1  
LA SALLE COUNTY  
PROJECT: F-0653(022)  
C-93-131-03

F.A. RTE.	SECTION	COUNTY	TOTAL SHEETS	SHEET NO.
*	**	LASALLE	95	1
STA. TO STA.				
FED. ROAD DIST. NO.		ILLINOIS	FED. AID PROJECT	

D-93-047-03  
P93-053-93

FAP ROUTE 653 (ROUTE 18 COUPLE)  
SECTION (7)R, RS-2; (8)R, RS-1

**INDEX OF SHEETS**

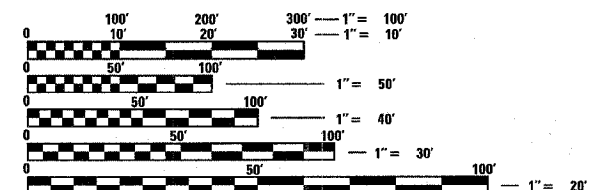
- 1 COVER SHEET
- 2 LIST OF HIGHWAY STANDARDS
- 3 GENERAL NOTES AND COMMITMENTS
- 4 - 7 SUMMARY OF QUANTITIES
- 8 - 17 SCHEDULE OF QUANTITIES
- 18 - 23 TYPICAL SECTIONS
- 24 - 25 HORIZONTAL AND VERTICAL ALIGNMENT
- 26 - 28 GEOMETRIC PLAN
- 29 - 34 PLAN AND PROFILE SHEETS
- 35 - 45 STAGING AND TRAFFIC CONTROL PLANS
- 46 - 47 REMOVAL PLANS
- 48 - 56 DRAINAGE & UTILITY PLANS
- 57 - 63 EROSION CONTROL PLANS
- 64 - 65 PAVEMENT MARKING DETAILS
- 66 - 70 TRAFFIC SIGNAL PLANS
- 71 SPECIAL DETAILS
- 72 - 77 DISTRICT DETAILS
- 78 - 92 CROSS SECTIONS
- 93 - 95 RIGHT-OF-WAY PLANS

PROJECT ENGINEER: DAVE BROVIAK  
UNIT CHIEF: SCOTT A. FERGUSON  
DISTRICT 3 NO. (815) 434-6131

WEST CONNECTION INCLUDES REALIGNMENT WITH PCC PAVEMENT, EAST CONNECTION INCLUDES WIDENING AND OVERLAY OF EXISTING WASSON ST.

**EAST PROJECT LOCATION**  
BEGIN PROJECT STA. 2403+05.66  
END PROJECT STA. 2408+25.26

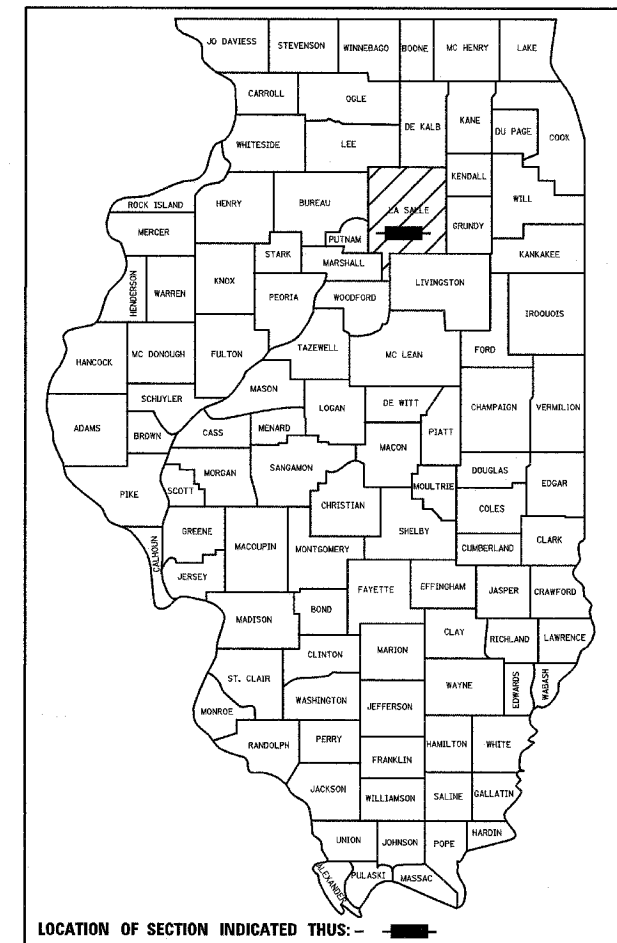
**WEST PROJECT LOCATION**  
BEGIN PROJECT STA. 100+35.18  
END PROJECT STA. 113+16.32



FULL SIZE PLANS HAVE BEEN PREPARED USING STANDARD ENGINEERING SCALES. REDUCED SIZED PLANS WILL NOT CONFORM TO STANDARD SCALES. IN MAKING MEASUREMENTS ON REDUCED PLANS, THE ABOVE SCALES MAY BE USED.

J.U.L.I.E.  
JOINT UTILITY LOCATION INFORMATION FOR EXCAVATION  
1-800-892-0123

CONTRACT NO. 66362



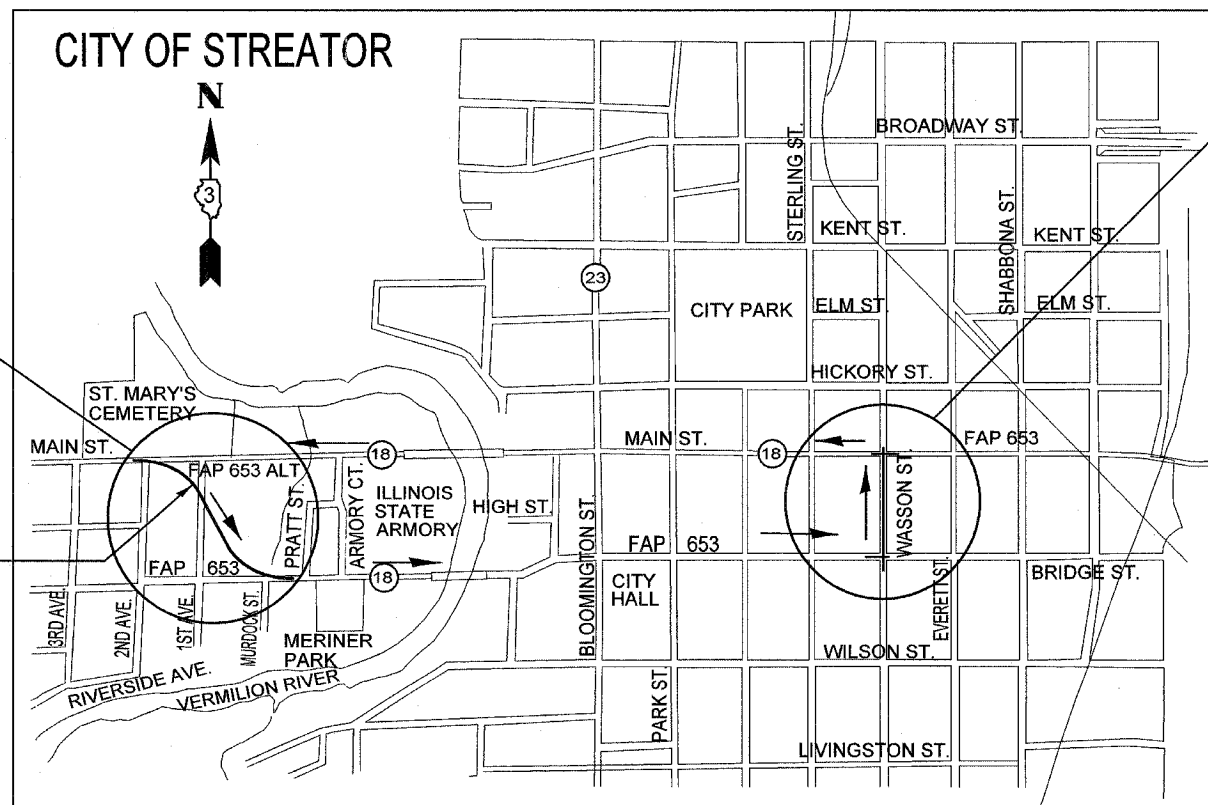
LOCATION OF SECTION INDICATED THUS: - ■ -  
FUNCTIONAL CLASSIFICATION  
OTHER PRINCIPAL ARTERIAL  
2024 ADT = 11,620  
P.V. = 91.9% S.U. = 2.9% M.U. = 5.2%

I HEREBY CERTIFY THAT THIS ENGINEERING DOCUMENT WAS PREPARED BY ME OR UNDER MY DIRECT PERSONAL SUPERVISION AND THAT I AM A DULY LICENSED PROFESSIONAL ENGINEER UNDER THE LAWS OF THE STATE OF ILLINOIS.

Dennis R. Martin  
DENNIS R. MARTIN  
IL REGISTRATION NO. 062-032026  
EXPIRES 11/30/07



DATE 2/16/06



**LOCATION MAP**

NOT TO SCALE  
GROSS LENGTH OF PROJECT = 1955 FEET = 0.37 MILES  
NET LENGTH OF PROJECT = 1955 FEET = 0.37 MILES

PREPARED BY  
MISSMAN STANLEY & ASSOCIATES, P.C.  
ROCK ISLAND, ILLINOIS

STATE OF ILLINOIS  
DEPARTMENT OF TRANSPORTATION  
DIVISION OF HIGHWAYS  
SUBMITTED March 15, 2006  
Gregory L. Mounts  
REGION 2 ENGINEER, DEPUTY DIRECTOR OF HIGHWAYS  
March 24, 2006  
Mike Hine  
ENGINEER OF DESIGN AND ENVIRONMENT  
March 24, 2006  
Milton R. See, P.E.  
DIRECTOR, DIVISION OF HIGHWAYS

**PRINTED BY THE AUTHORITY  
OF THE STATE OF ILLINOIS**