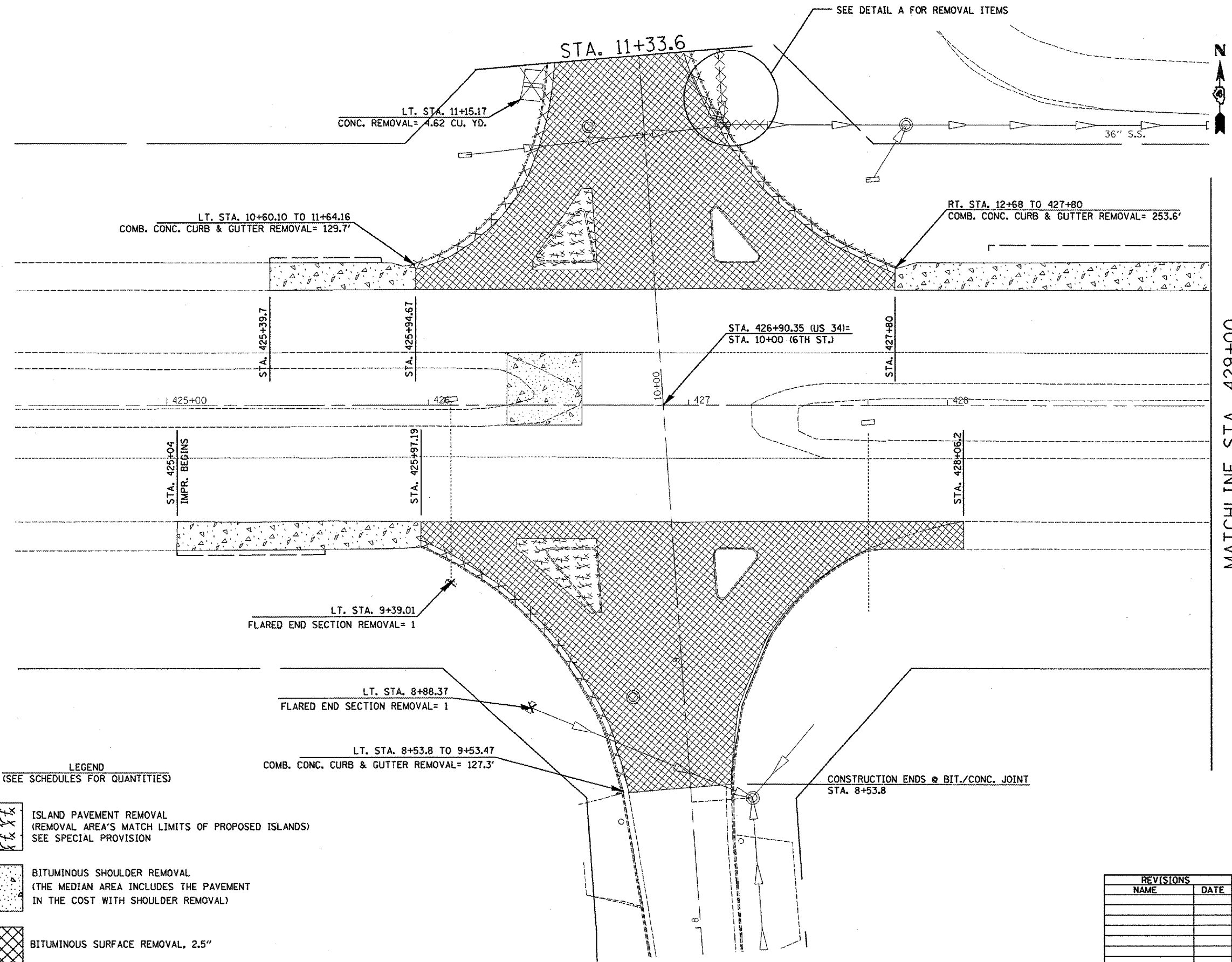





F.A.P. RTE.	SECTION	COUNTY	TOTAL SHEETS	SHEET NO.
313	103N-1,TS	WARREN		22
STA.		TO STA.		
FED. ROAD DIST. NO. 4		ILLINOIS FED. AID PROJECT		



LEGEND
(SEE SCHEDULES FOR QUANTITIES)

-  ISLAND PAVEMENT REMOVAL
(REMOVAL AREA'S MATCH LIMITS OF PROPOSED ISLANDS)
SEE SPECIAL PROVISION
-  BITUMINOUS SHOULDER REMOVAL
(THE MEDIAN AREA INCLUDES THE PAVEMENT
IN THE COST WITH SHOULDER REMOVAL)
-  BITUMINOUS SURFACE REMOVAL, 2.5"

REVISIONS	
NAME	DATE

ILLINOIS DEPARTMENT OF TRANSPORTATION

REMOVAL ITEMS
US 34 & 6TH ST.

SCALE: VERT. 1" = 20 scale
HORIZ. DATE
DRAWN BY jaw
CHECKED BY

PLOT DATE = 2/18/2008
 FILE NAME = c:\p\o\state\monmouth\proppalmar\ts_6th.dgn
 PLOT SCALE = 48.0000 / IN.
 USER NAME = russellm