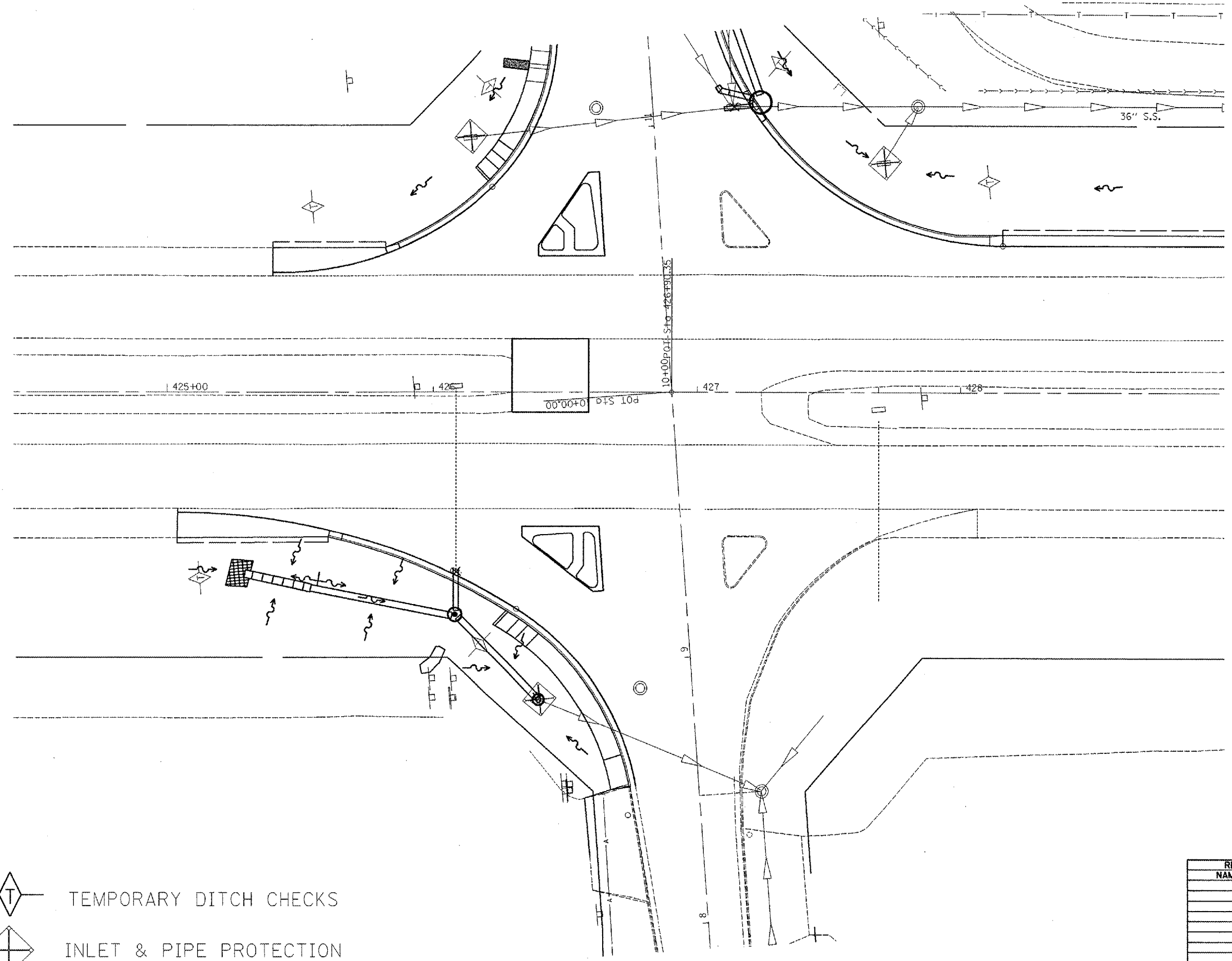

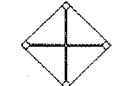


CONTRACT NO. 68356			
F.A. RTE.	SECTION	COUNTY	TOTAL SHEET NO.
313	103N-1,TS	WARREN	25
STA.		TO STA.	
FED. ROAD DIST. NO.	ILLINOIS	FED. AID PROJECT	



PLOT DATE = 2/18/2006
 FILE NAME = c:\projects\warren\103n-1\prop\planets.dwg
 PLOT SCALE = 40:1
 USER NAME = rpsullivan

-  TEMPORARY DITCH CHECKS
-  INLET & PIPE PROTECTION

REVISIONS	
NAME	DATE

ILLINOIS DEPARTMENT OF TRANSPORTATION

**PROPOSED DRAINAGE/
EROSION CONTROL**

INTERSECTION OF US 34 & 6TH ST.

SCALE: VERT. _____
HORIZ. _____

DATE _____ DRAWN BY _____
CHECKED BY _____