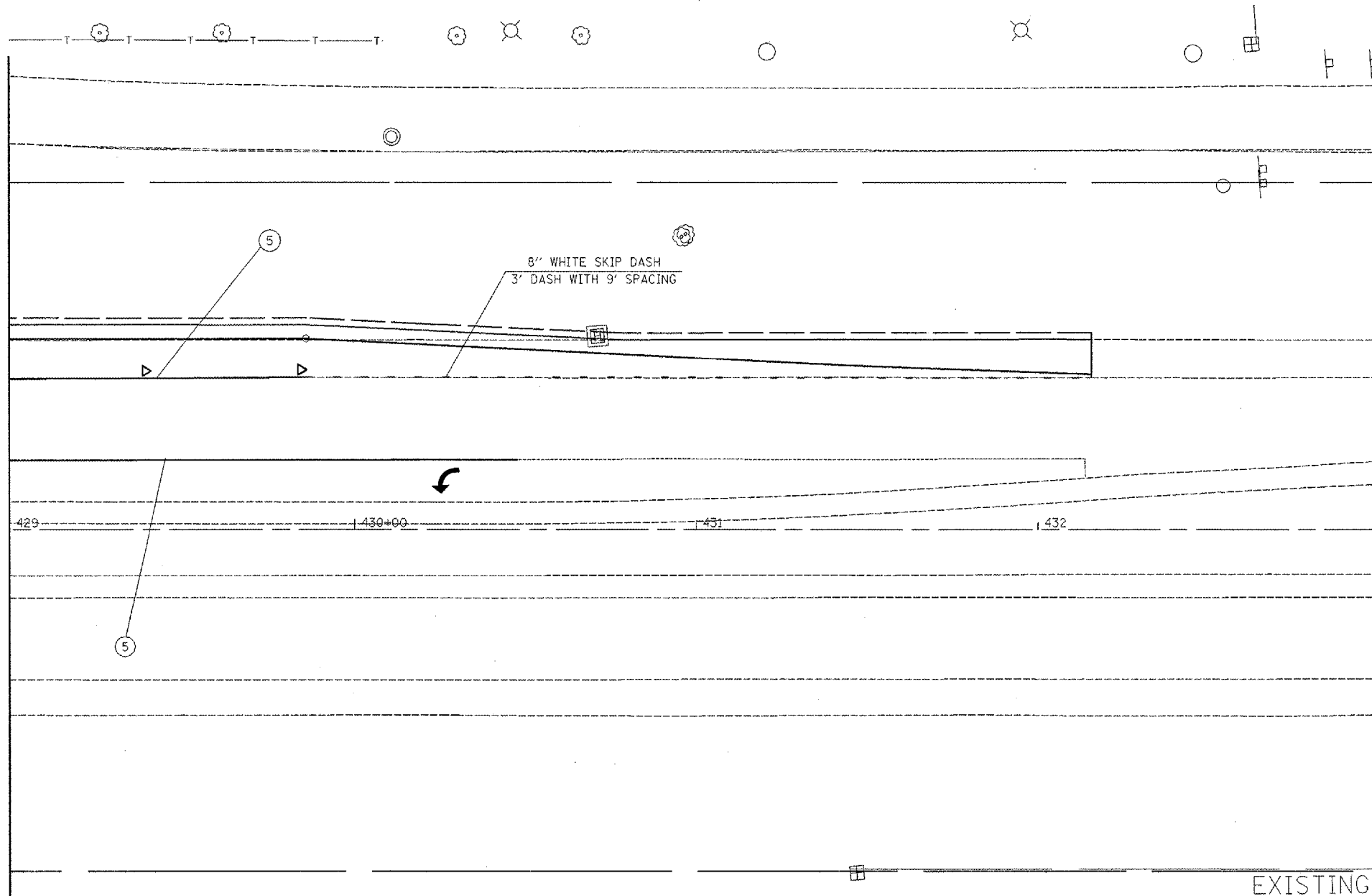
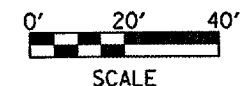


F.A.P. RTE.	SECTION	COUNTY	TOTAL SHEETS	SHEET NO.
313	103N-1.TS	WARREN		36
STA.		TO STA.		
FED. ROAD DIST. NO. 4		ILLINOIS FED. AID PROJECT		

MATCHLINE STA. 429+00



EXISTING



REVISIONS	
NAME	DATE

ILLINOIS DEPARTMENT OF TRANSPORTATION
PROPOSED PAVEMENT MARKING
US 34 @ 6th STREET

SCALE: VERT. 1"=20 scale
 HORIZ. DATE

DRAWN BY jaw
 CHECKED BY

PAVEMENT MARKING LEGEND

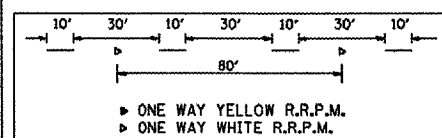
- ① 4" SOLID (YELLOW)
- ② 4" SOLID (WHITE)
- ③ 6" CROSSWALK @ 6'-6" o.c. (WHITE)
- ④ 4" SKIP DASH (WHITE)
- ⑤ 8" SOLID (WHITE)
- ⑥ 12" DIAGONAL (WHITE)
- ⑦ 24" STOP BAR (WHITE)
- ⑧ LETTERS AND SYMBOLS
- ⑨ 4" SKIP DASH (YELLOW)
- ⑩ 12" DIAGONAL (YELLOW)
- ⑪ 4" DOUBLE (YELLOW)
- ⑫ 6" SKIP DASH (WHITE)

RAISED REFLECTIVE PAVEMENT MARKERS (RRPM)

- ① ONE-WAY CRYSTAL MARKER AT 80' CENTERS
- ② ONE-WAY CRYSTAL MARKER AT 40' CENTERS
- ③ ONE-WAY CRYSTAL MARKER AT 20' CENTERS
- ④ ONE-WAY AMBER MARKER AT 40' CENTERS
- ⑤ TWO-WAY AMBER MARKER AT 40' CENTERS
- ⑥ ONE-WAY CRYSTAL MARKER
- ⑦ ONE-WAY AMBER MARKER

DELINEATORS

- ◆ DELINEATOR WITH TWO AMBER REFLECTORS
- DELINEATOR WITH THREE AMBER REFLECTORS



PLOT DATE = 2/18/2005
 FILE NAME = c:\projects\mmonouh2\opplamh2s.dwg
 PLOT SCALE = 48.0000 / IN.
 USER NAME = ruse11an