

F.A.U. RTE.	SECTION	COUNTY	TOTAL SHEETS	SHEET NO.
0327	112 BR-I-1	WILL	23	1
		ILLINOIS	CONTRACT NO. 60H86	

★28+2-1=29

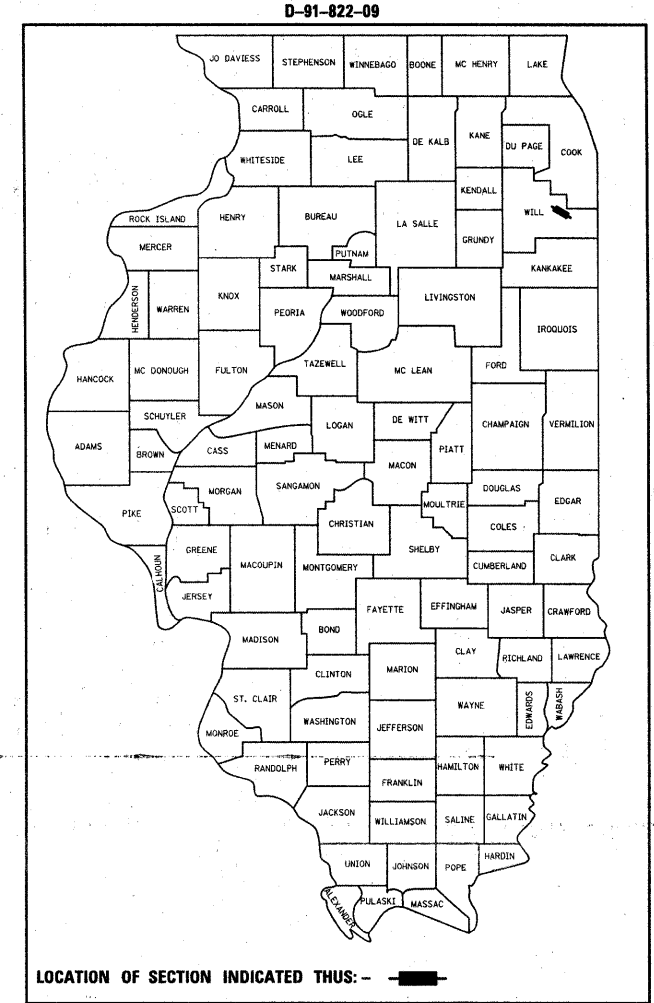
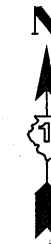
STATE OF ILLINOIS
DEPARTMENT OF TRANSPORTATION
DIVISION OF HIGHWAYS

**PROPOSED
HIGHWAY PLANS**

FAU ROUTE 0327: IL 113 (RIVER ST.)
OVER HORSE CREEK
SECTION: 112 BR-I-1
CONCRETE OVERLAY AND
BRIDGE REPAIRS
WILL COUNTY
C-91-822-09

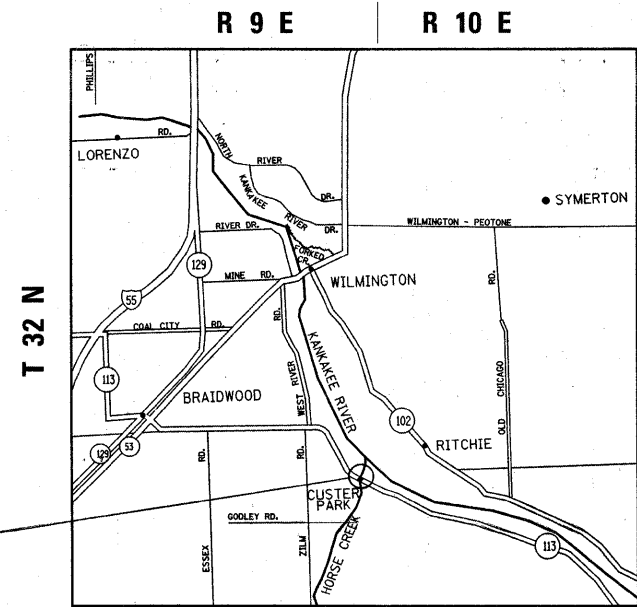
FOR INDEX OF SHEETS, SEE SHEET NO. 2

IMPROVEMENT IS LOCATED IN
THE VILLAGE OF CUSTER PARK



TRAFFIC DATA
2007 ADT = 3700
POSTED SPEED LIMIT - 35 mph

LOCATION OF IMPROVEMENT
SN 099-0171



CUSTER TOWNSHIP



J.U.L.I.E.
JOINT UTILITY LOCATION INFORMATION FOR EXCAVATION
1-800-892-0123
OR 811

PROJECT ENGINEER: ROBERT BORO (847) 705-4178
PROJECT MANAGER: KEN ENG

CONTRACT NO. 60H86

NET & GROSS LENGTH OF IMPROVEMENT = 184.5 FT.

STATE OF ILLINOIS
DEPARTMENT OF TRANSPORTATION
DIVISION OF HIGHWAYS

SUBMITTED FEBRUARY 10, 2010

Diane M. O'Keefe DEPUTY DIRECTOR OF HIGHWAYS, REGION ENGINEER
March 19, 2010

Scott E. Stott P.E. ENGINEER OF DESIGN AND ENVIRONMENT
March 19, 2010

Christine M. Reed DIRECTOR OF HIGHWAYS, CHIEF ENGINEER

PRINTED BY THE AUTHORITY
OF THE STATE OF ILLINOIS