





LEGEND

-  TYPE III BARRICADE
-  TEMPORARY CONCRETE BARRIER
-  DRUM WITH STEADY BURN MONODIRECTIONAL LIGHT
-  8" EARTH EXCAVATION & 8" TEMPORARY PAVEMENT

NOTE:

- ① BARRIER WALL/ GUARDRAIL MARKERS AT 25' CTS SEE STANDARDS 704001 & 635011
- ② TYPE III BARRICADES TO BE PLACED WHEN NO WORK IS BEING PERFORMED
- FOR TEMPORARY TRAFFIC SIGNALS AND TEMPORARY LIGHTING SEE SHEET 20 OF 28
- ADVANCE WARNING SIGNS & TRAFFIC CONTROL ON IL 113 SHALL BE ACCORDING TO STANDARD 701321 EXCEPT AS SHOWN. COST INCLUDED WITH "TRAFFIC CONTROL AND PROTECTION 701321 (SPECIAL)".

FILE NAME =	USER NAME = mdyjo	DESIGNED -	REVISED -	STATE OF ILLINOIS DEPARTMENT OF TRANSPORTATION	STAGE II TRAFFIC CONTROL AND RESURFACING		F.A.U. RTE.	SECTION	COUNTY	TOTAL SHEETS	SHEET NO.
c:\pwwork\p1001\m10y\j\j\0181051\0182209-sh1t-plan.dgn		DRAWN -	REVISED -		SCALE:	SHEET NO. 3 OF 4 SHEETS	STA.	112 BR-I-1	WILL	28	17
PLOT SCALE = 50.0000' / IN.		CHECKED -	REVISED -								
PLOT DATE = 3/15/2018		DATE -	REVISED -								
ILLINOIS FED. AID PROJECT											