

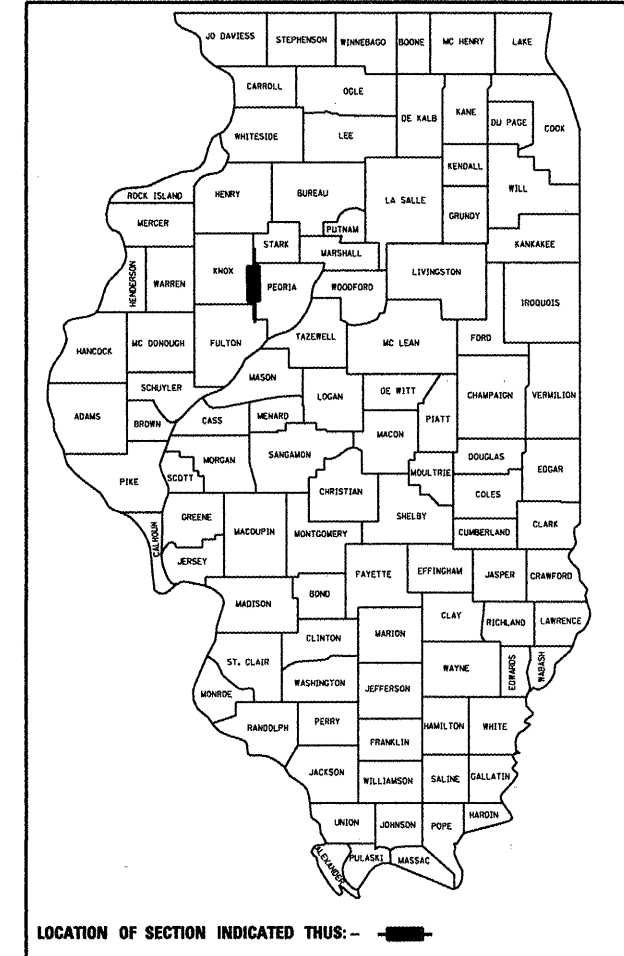
F.A.P. RTE.	SECTION	COUNTY	TOTAL SHEETS	SHEET NO.
22	48RS-2	PEORIA	26	1

STATE OF ILLINOIS
DEPARTMENT OF TRANSPORTATION
DIVISION OF HIGHWAYS

**PROPOSED
HIGHWAY PLANS**

FAP 22 ROUTE IL 78
SECTION 48RS-2
PEORIA/KNOX COUNTIES
C-94-167-06

D-94-101-06



PROJECT ENGR.: CHRISTOPHER MAUSHARD (309-671-3454)

PROJECT MANGER: MIKE MOHAMED (309-671-3462)

INDEX OF SHEETS

- 1 COVER SHEET
- 2-3 GENERAL NOTES /COMMITMENTS
- 4 SUMMARY OF QUANTITIES
- 5 TYPICAL SECTIONS
- 6-10 SCHEDULE OF QUANTITIES
- 11 LINE DIAGRAM
- 12 SIDEROADS DETAILS
- 13 RAILROAD STRUCTURE MILLING DETAIL
- 14 GORE AREA DETAIL
- 15-18 GUARDRAIL INSTALLATION DETAIL
- 19-26 DISTRICT CADD STANDARDS

HIGHWAY STANDARDS

- 406201-01 701201-03
- 442201-03 701301-03
- 630001-08 701306-02
- 630101-08 701311-03
- 635006-03 701336-05
- 635011-02 701901-01
- 701006-03 780001-02
- 701011-02 781001-03
- 701101-02

DIST CADD STANDARDS

- 406101-D4 780001-D4
- 440001-D4 630101-D4

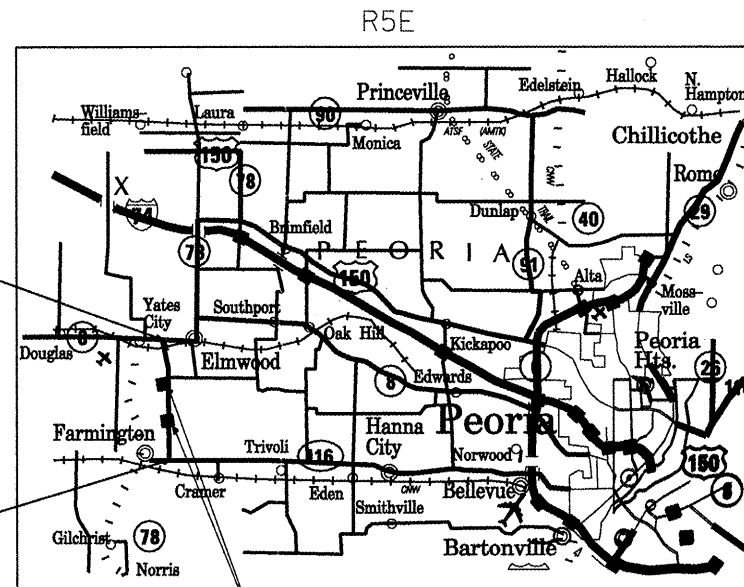
PROJECT DESCRIPTION: RESURFACING,
PATCHING & GUARDRAIL END SECTION
ON IL 78 FROM IL 116 (FARMINGTON) TO IL 8

DESIGN DESIGNATION
RURAL MINOR COLLECTOR
ADT = 1750 VEHICLES
SU = 60%
MU = 100%

J.U.L.I.E.
JOINT UTILITY LOCATION INFORMATION FOR EXCAVATION
1-800-892-0123

IMPROVEMENT ENDS
STA.297+50 EAST LEG
STA. 297+90 WEST LEG

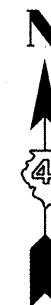
IMPROVEMENT BEGINS
STA.1+10



BRIDGE OMISSION
072-0160 PEORIA STA.108+45 TO 109+71
048-0018 KNOX STA. 235+50 TO 236+76

GROSS LENGTH = 30,530 FEET 5.78 MILES

NET LENGTH = 30,278 FEET 5.73 MILES



STATE OF ILLINOIS
DEPARTMENT OF TRANSPORTATION
DIVISION OF HIGHWAYS

SUBMITTED FEB 2 20 10
[Signature]
DEPUTY DIRECTOR OF HIGHWAYS, REGION ENGINEER

March 19, 20 10
[Signature]
ENGINEER OF DESIGN AND ENVIRONMENT

acting
March 19, 20 10
[Signature]
DIRECTOR OF HIGHWAYS, CHIEF ENGINEER

**PRINTED BY THE AUTHORITY
OF THE STATE OF ILLINOIS**