

CONTRACT NO. 76D61

F.A. ROUTE	SECTION
999	82-1B-2
FED. AID PROJECT	ILLINOIS
COUNTY	ST. CLAIR

USER NAME = Jjolliff
PLOT SCALE = #SCALE#
PLOT DATE = 4/14/2010
DESIGNED - HNTB
CHECKED - CMT
DRAWN - CMT / HNTB
REVISED -
REVISED -
REVISED -
REVISED -

ILLINOIS APPROACH STRUCTURE FOR NEW I-70 MISSISSIPPI RIVER BRIDGE

STATE OF ILLINOIS
DEPARTMENT OF TRANSPORTATION


MISSOURI HIGHWAYS AND TRANSPORTATION COMMISSION



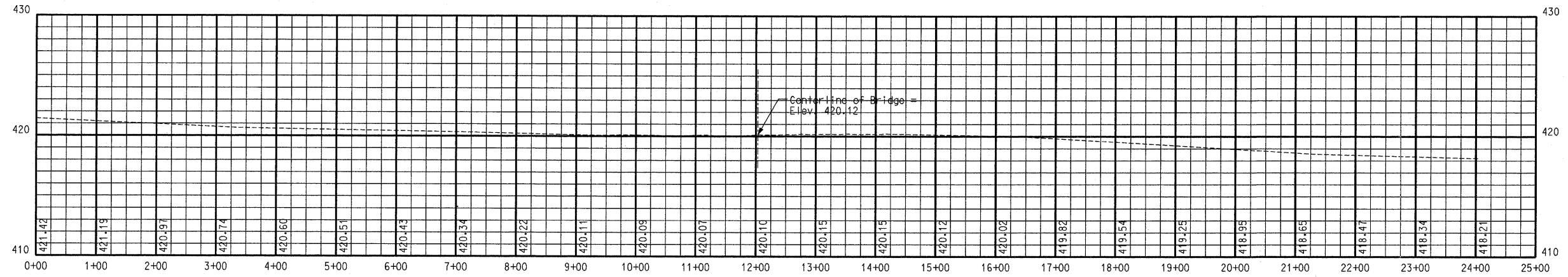
715 KIRK DRIVE
KANSAS CITY, MO 64105
TELEPHONE (816) 472-1201
CERTIFICATE OF AUTHORITY
NO. 001270



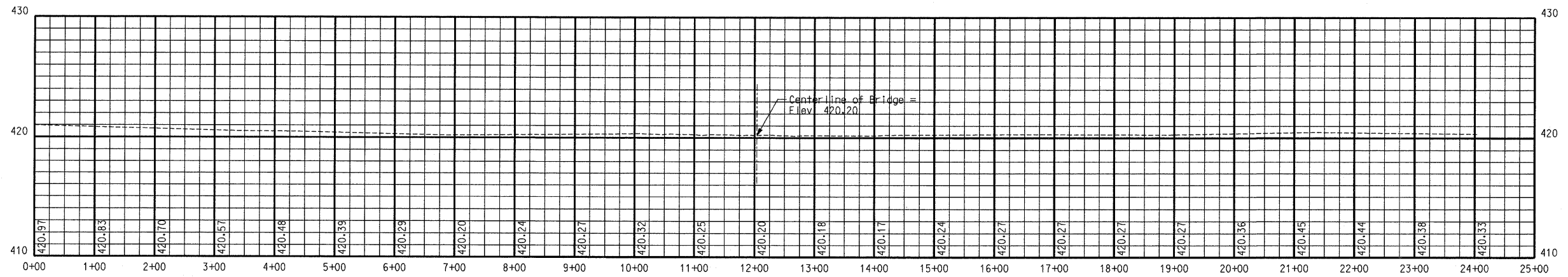
CRAWFORD, MURPHY & TILLY, INC.
2750 WEST WASHINGTON STREET
SPRINGFIELD, IL 62702
TELEPHONE (217) 787-8050
ENGINEERING CORPORATION - 000631



PROFILE NOT SURVEYED
KCS YARD #4
MP 279.34 (4895' from N. POS Trk. #4)



EXISTING TOP OF RAIL PROFILE
KCS YARD #1
MP 279.34 (4182' from N. POS Trk. #1)



EXISTING TOP OF RAIL PROFILE
KCS BROOKLYN MAIN
MP 279.34 (11,749' from Bissell Avenue At-Grade Crossing Centerline)

Detailed JUL 2009
Checked JUL 2009

Note: This drawing is not to scale. Follow dimensions.

Sheet No. 137 of 152

EXISTING TRACK PROFILES 4