

STATE OF ILLINOIS  
 DEPARTMENT OF TRANSPORTATION  
 DIVISION OF HIGHWAYS

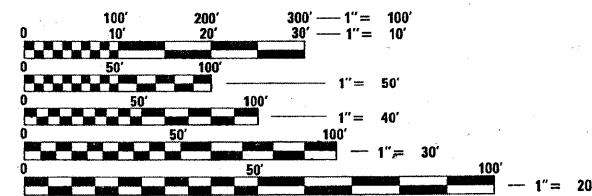
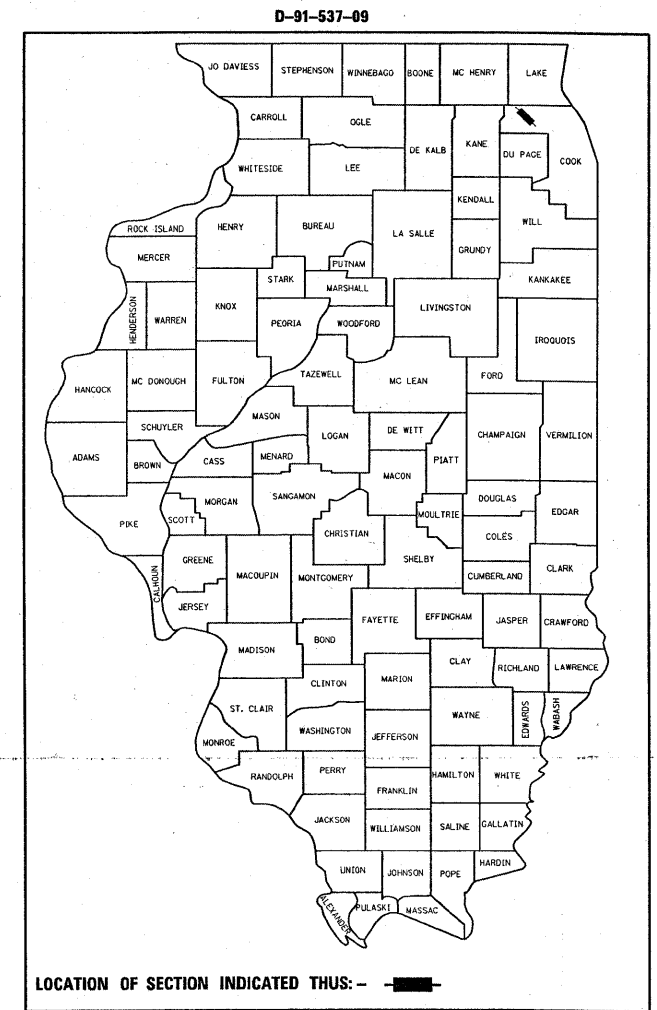
**PROPOSED  
 HIGHWAY PLANS**

F.A.U. ROUTE 3508: COLFAX STREET  
 U.S. 14 TO QUENTIN ROAD  
 SECTION: (88 & 88A) RS-3  
 RESURFACING  
 COOK COUNTY  
 C-91-537-09

F.A.U. RTE.	SECTION	COUNTY	TOTAL SHEETS	SHEET NO.
3508	(88 & 88A) RS-3	COOK	16	1
		ILLINOIS	CONTRACT NO. 60G81	

FOR INDEX OF SHEETS, SEE SHEET NO. 2

THE IMPROVEMENT IS LOCATED IN  
 THE VILLAGE OF PALATINE

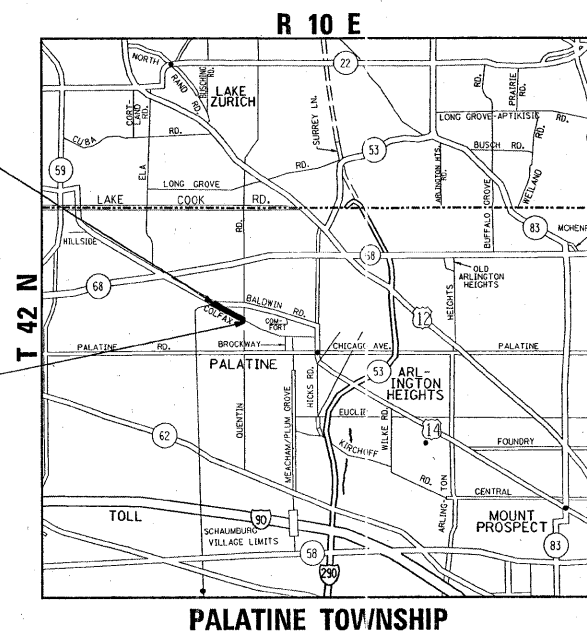


FULL SIZE PLANS HAVE BEEN PREPARED USING STANDARD ENGINEERING SCALES. REDUCED SIZED PLANS WILL NOT CONFORM TO STANDARD SCALES. IN MAKING MEASUREMENTS ON REDUCED PLANS, THE ABOVE SCALES MAY BE USED.

J.U.L.I.E.  
 JOINT UTILITY LOCATION INFORMATION FOR EXCAVATION  
 1-800-892-0123  
 OR 811

IMPROVEMENT BEGINS  
 STA. 9 + 55

IMPROVEMENT ENDS  
 STA. 44 + 08



GROSS AND NET LENGTH OF IMPROVEMENT = 3,453 FT. = 0.654 MILE



TRAFFIC DATA :  
 2007 ADT = 23,900  
 POSTED SPEED LIMIT = 40 - 45 MPH

PROJECT ENGINEER ROBERT BORO (847) 705-4178  
 PROJECT MANAGER KEN ENG

CONTRACT NO. 60G81

STATE OF ILLINOIS  
 DEPARTMENT OF TRANSPORTATION  
 DIVISION OF HIGHWAYS

SUBMITTED APRIL 15 2009

*Diana M. O'Keefe* 9/1  
 DEPUTY DIRECTOR OF HIGHWAYS, REGION ENGINEER

May 1, 2009  
*Charles F. Ingensoll* 13  
 ENGINEER OF DESIGN AND ENVIRONMENT

May 1, 2009  
*Christine M. Reed* 10  
 DIRECTOR OF HIGHWAYS, CHIEF ENGINEER

PRINTED BY THE AUTHORITY  
 OF THE STATE OF ILLINOIS