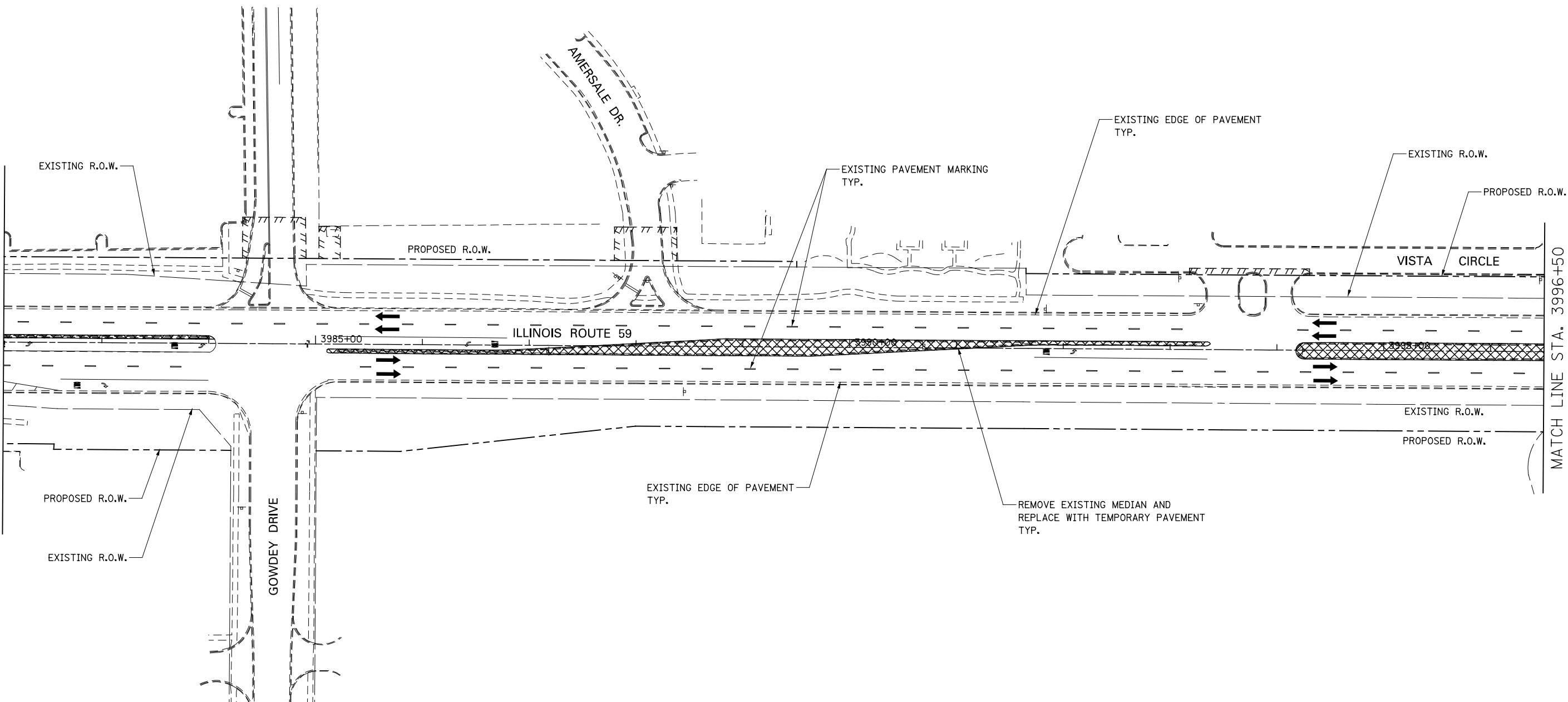




(SEE CONTRACT 60R30 FOR CONTINUATION)  
 CONTRACT 60R31 LIMITS STA. 3982+08



**LEGEND**

-  TEMPORARY PAVEMENT CONSTRUCTED THIS STAGE
-  DIRECTION OF TRAFFIC

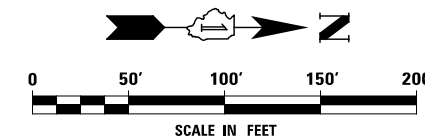
FOR TEMPORARY PAVEMENT CONSTRUCTION  
 USE HIGHWAY STANDARDS NO. 701601 & 701701

FOR STORM SEWER AND WATER MAIN CONSTRUCTION  
 USE HIGHWAY STANDARDS NO. 701101 & 701106

ROAD CONSTRUCTION AHEAD SIGNAGE [W20-1(O)] SHALL  
 BE IN ACCORDANCE WITH IDOT DISTRICT 1 DETAIL TC-10

**NOTES**

1. EXISTING LANE CONFIGURATIONS ARE TO REMAIN IN OPERATION DURING THIS STAGE OF CONSTRUCTION.
2. SEE TEMPORARY PAVEMENT DETAIL ON MAINTENANCE OF TRAFFIC DETAILS SHEET.



DESIGNED	PJO	REVISED	-
DRAWN	KES	REVISED	-
CHECKED	JCM	REVISED	-
DATE	12/14/2012	REVISED	-

**STATE OF ILLINOIS  
 DEPARTMENT OF TRANSPORTATION**

**MAINTENANCE OF TRAFFIC - PRE-STAGE 1  
 ILLINOIS ROUTE 59**

SCALE: AS SHOWN | SHEET NO. 21 OF 117 SHEETS | STA. 3982+08 TO STA. 3996+50

F.A.P. RTE.	SECTION	COUNTY	TOTAL SHEETS	SHEET NO.
338	(112 & 113) WRS-6	DUPAGE	734	90
				CONTRACT NO. 60R31
ILLINOIS FED. AID PROJECT				