


W21-1115(0)-3618
 R2-1-3648
 R10-19aP-3618
 R21-1106-3618



R1-1-30



W1-4R(0)-48

PLACE TEMPORARY PAVEMENT IN AREA OF PROPOSED MEDIAN

MAINTAIN ACCESS DURING CONSTRUCTION, TEMPORARY ACCESS (ROAD)

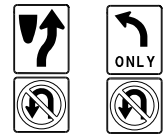
COMBINATION CONCRETE CURB AND GUTTER, TYPE B-6.12 (SPECIAL) (SEE NOTE 1), TYP.

STATION /OFFSETS SHOWN ARE AT EDGE OF TEMPORARY PAVEMENT

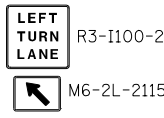
MAINTAIN ACCESS DURING CONSTRUCTION, TEMPORARY ACCESS (ROAD)

TYPE II BARRICADES OR CHANNELIZATION DRUMS WITH STEADY BURNING LIGHTS SPACED AT 25' C-C

EXISTING TO REMAIN VISIBLE (EASTBOUND)



EXISTING TO REMAIN VISIBLE (WESTBOUND)



R3-1100-24

M6-2L-2115

MEET EXISTING PAVEMENT MARKING

ARROW BOARD

PROPOSED R.O.W.

+11
15' LT

SEE ADVANCE SIGNING SEQUENCE

DIEHL ROAD

EXISTING R.O.W.



G20-1103(0)-6036



COVER EXISTING SPEED LIMIT SIGN

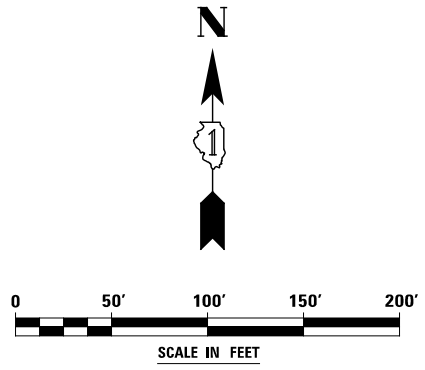
EXISTING EDGE OF PAVEMENT



EXISTING TO REMAIN VISIBLE

NOTES

1. AT THE LIMITS OF THE CURB AND GUTTER, TRANSITIONS SHALL BE INSTALLED IN ACCORDANCE WITH THE MAINTENANCE OF TRAFFIC DETAILS AND AS DIRECTED BY THE ENGINEER



| | | | |
|----------|------------|---------|---|
| DESIGNED | PJO | REVISED | - |
| DRAWN | KES | REVISED | - |
| CHECKED | JCM | REVISED | - |
| DATE | 12/14/2012 | REVISED | - |

**STATE OF ILLINOIS
DEPARTMENT OF TRANSPORTATION**

**MAINTENANCE OF TRAFFIC - STAGE 1A
DIEHL ROAD**

SCALE: AS SHOWN | SHEET NO. 48 OF 117 SHEETS | STA. 605+00 TO STA. 615+00

| F.A.P. RTE. | SECTION | COUNTY | TOTAL SHEETS | SHEET NO. |
|---------------------------|-------------------|--------|--------------|-----------|
| 338 | (112 & 113) WRS-6 | DUPAGE | 734 | 117 |
| CONTRACT NO. 60R31 | | | | |
| ILLINOIS FED. AID PROJECT | | | | |