


REMOVE EXISTING SPEED LIMIT SIGN

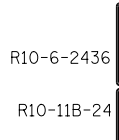
W21-1115(0)-3618  
R2-1-3648  
R10-19aP-3618  
R21-1106-3618



W20-1103(0)-36



M6-4(0)-2115



R10-6-2436

R10-11B-24

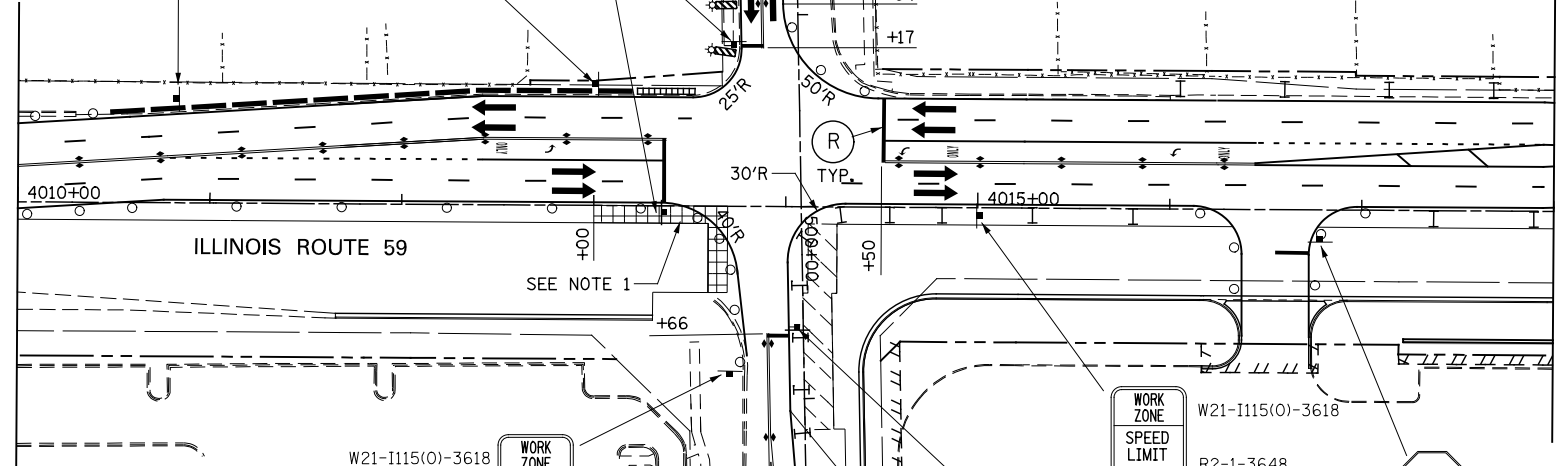
W1-4bL(0)-48



EXISTING TO REMAIN VISIBLE

MATCH LINE STA. 4010+00 (SEE STAGE 1)

MATCH LINE STA. 4018+00 (SEE STAGE 1A)



**NOTES**

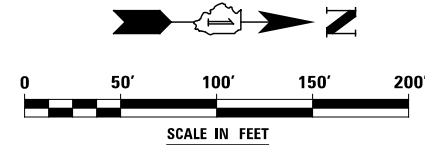
- TEMPORARY PAVEMENT WEDGE TO BE PLACED DURING TRAFFIC SWITCH OVER BETWEEN STAGES 1B AND 1C. THE TEMPORARY PAVEMENT WEDGE IS TO MEET PROPOSED AND EXISTING PAVEMENT ELEVATIONS. THE CROSS SLOPE SHALL BE THE SAME AS THE PROPOSED PAVEMENT TO THE SATISFACTION OF THE ENGINEER. TRAFFIC CONTROL FOR THIS WORK SHALL BE IN ACCORDANCE WITH IDOT STANDARD 701701.

**LEGEND**

- CONSTRUCTION WORK ZONE
- TEMPORARY PAVEMENT PLACED IN THIS STAGE
- DIRECTION OF TRAFFIC
- TYPE II BARRICADE OR DRUM WITH STEADY BURNING LIGHT
- CHANNELIZATION DRUM WITH STEADY BURNING LIGHT
- TEMPORARY CONCRETE BARRIER
- VERTICAL PANEL WITH STEADY BURNING LIGHT
- SIGN
- TYPE III BARRICADE LOCATION
- FLASHING YELLOW LIGHT

**MOT PAVEMENT MARKING LEGEND**

- (A) TEMPORARY PAVEMENT MARKING - LINE 4", SOLID WHITE
- (B) TEMPORARY PAVEMENT MARKING - LINE 4", WHITE SKIP-DASH (10' LINE - 30' SPACE)
- (C) TEMPORARY PAVEMENT MARKING - LINE 4", SOLID YELLOW
- (D) TEMPORARY PAVEMENT MARKING - LINE 4", DOUBLE YELLOW SPACED AT 11" C-C WITH TEMPORARY RAISED REFLECTIVE PAVEMENT MARKERS SPACED 40' C-C (BI-DIRECTIONAL AMBER)
- (E) TEMPORARY PAVEMENT MARKING - LINE 6", SOLID WHITE
- (F) TEMPORARY PAVEMENT MARKING - LINE 6", WHITE DOTTED (2' LINE - 6' SPACE) (UNLESS OTHERWISE NOTED)
- (G) TEMPORARY PAVEMENT MARKING - LINE 12", SOLID YELLOW
- (H) TEMPORARY PAVEMENT MARKING - LINE 24", SOLID WHITE
- (I) TEMPORARY PAVEMENT MARKING, LETTERS & SYMBOLS
- (J) WET REFLECTIVE TEMPORARY TAPE, TYPE III, 4", SOLID WHITE
- (K) WET REFLECTIVE TEMPORARY TAPE, TYPE III, 4", WHITE SKIP-DASH (10' LINE - 30' SPACE)
- (L) WET REFLECTIVE TEMPORARY TAPE, TYPE III, 4", SOLID YELLOW
- (M) WET REFLECTIVE TEMPORARY TAPE, TYPE III, 4", DOUBLE YELLOW SPACED AT 11" C-C WITH TEMPORARY RAISED REFLECTIVE PAVEMENT MARKERS SPACED 40' C-C (BI-DIRECTIONAL AMBER)
- (N) WET REFLECTIVE TEMPORARY TAPE, TYPE III, 6", SOLID WHITE
- (O) WET REFLECTIVE TEMPORARY TAPE, TYPE III, 6", WHITE DOTTED (2' LINE - 6' SPACE) (UNLESS OTHERWISE NOTED)
- (P) WET REFLECTIVE TEMPORARY TAPE, TYPE III, 12", SOLID YELLOW
- (R) WET REFLECTIVE TEMPORARY TAPE, TYPE III, 24", SOLID WHITE
- (S) WET REFLECTIVE TEMPORARY TAPE, TYPE III, LETTERS & SYMBOLS



EXISTING TO REMAIN VISIBLE

TYPE II BARRICADES OR CHANNELIZATION DRUMS WITH STEADY BURNING LIGHTS SPACED AT 25' C-C

EXISTING TO REMAIN VISIBLE

EXISTING TO REMAIN VISIBLE

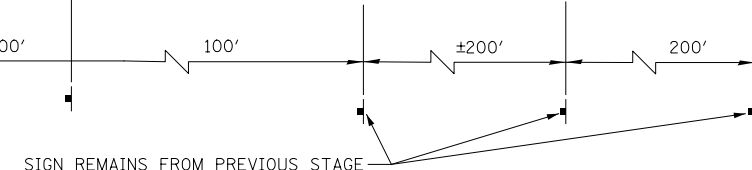
(OMIT SIGN WHENEVER WORKERS ARE NOT PRESENT FOR OVER 1 HOUR)



W21-1115(0)-3618  
R2-1-3648  
R10-19aP-3618  
R21-1106-3618



SEE IDOT DISTRICT 1 DETAIL TC-22



ADVANCE SIGNING FOR BROOKDALE ROAD (SPACING MAY VARY DUE TO FIELD CONDITIONS)

G20-1103(0)-6036

BROOKDALE ROAD

DESIGNED	PJO	REVISED	-
DRAWN	KES	REVISED	-
CHECKED	JCM	REVISED	-
DATE	12/14/2012	REVISED	-

**STATE OF ILLINOIS DEPARTMENT OF TRANSPORTATION**

**MAINTENANCE OF TRAFFIC - STAGE 1B ILLINOIS ROUTE 59 - BRUCE LN./BROOKDALE RD.**

SCALE: AS SHOWN SHEET NO. 49 OF 117 SHEETS STA. 4010+00 TO STA. 4018+00

F.A.P. RTE.	SECTION	COUNTY	TOTAL SHEETS	SHEET NO.
338	(112 & 113) WRS-6	DUPAGE	734	118
CONTRACT NO. 60R31				
ILLINOIS FED. AID PROJECT				