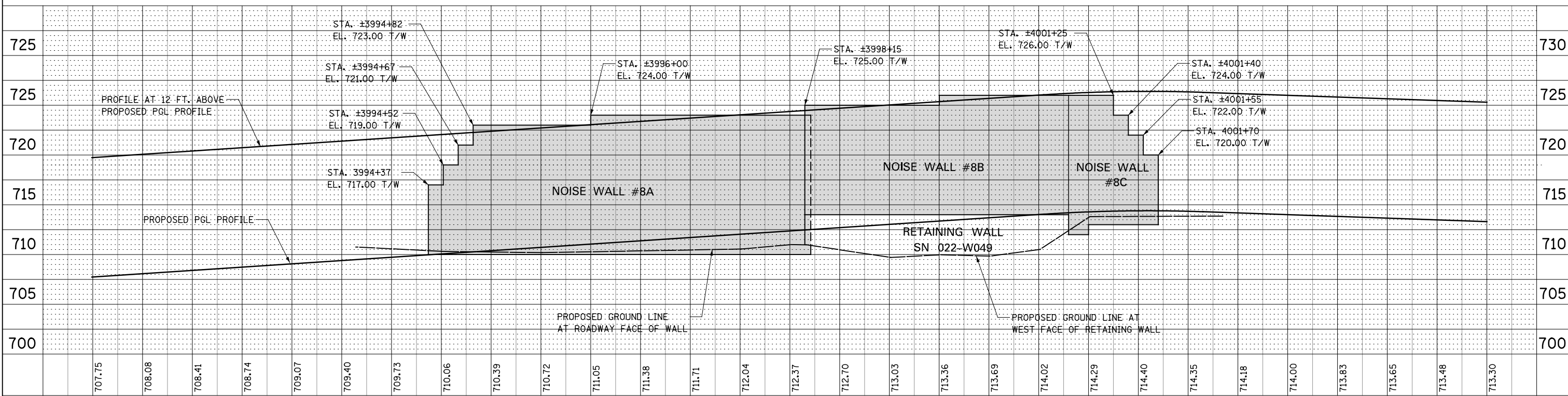
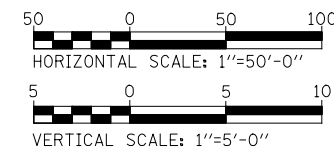
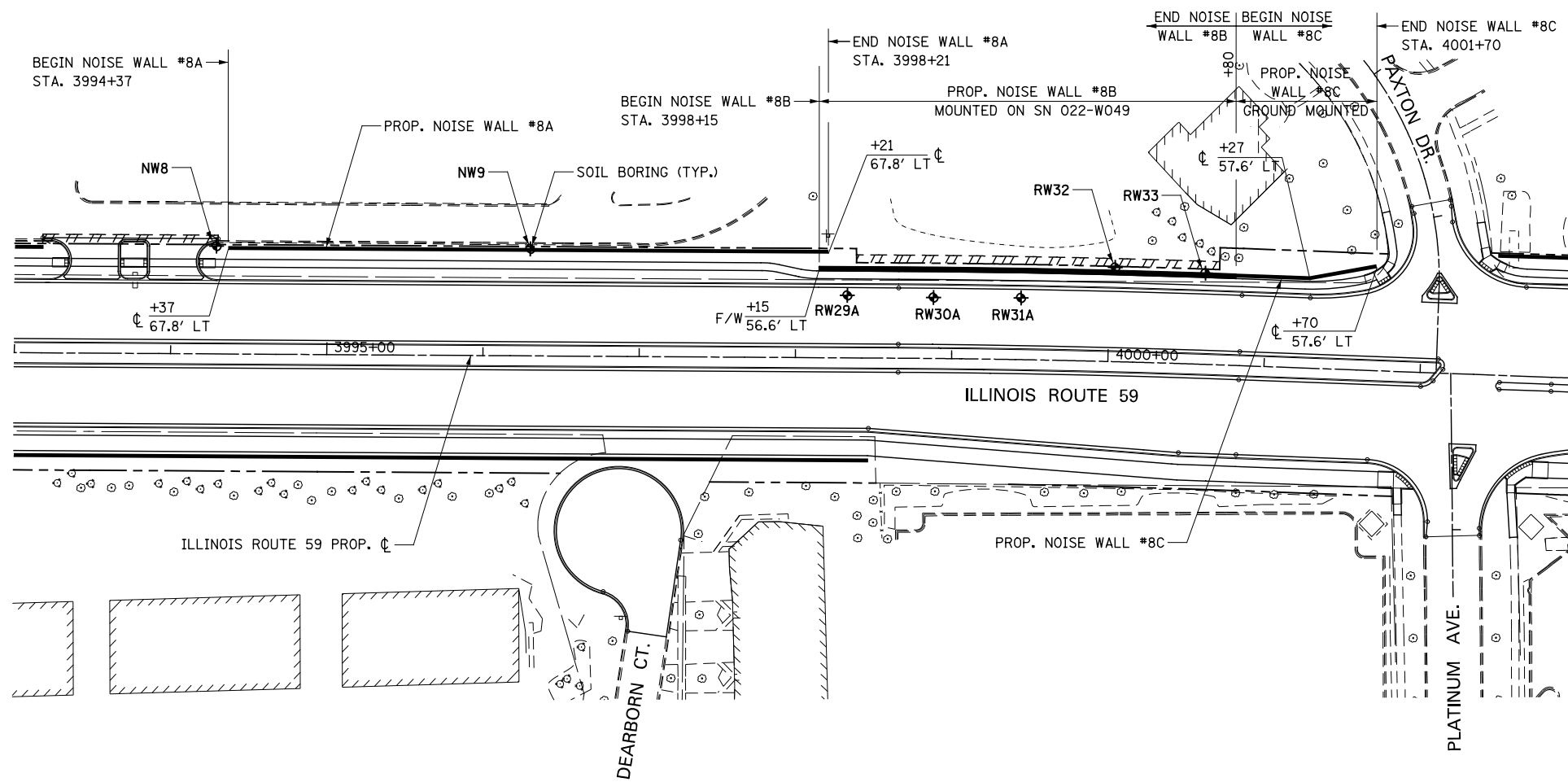


PLAN	SURVEYED	BY	DATE
	PLOTTED		
	CHECKED		
	ALIGNED		
	FILED		
	FILE NAME		

PROFILE	SURVEYED	BY	DATE
	PLOTTED		
	CHECKED		
	STRUCTURE		
	NOT AT THIS OFFICE		



707.75	708.08	708.41	708.74	709.07	709.40	709.73	710.06	710.39	710.72	711.05	711.38	711.71	712.04	712.37	712.70	713.03	713.36	713.69	714.02	714.29	714.40	714.35	714.18	714.00	713.83	713.65	713.48	713.30							
3993+00																3994+00		3995+00		3996+00		3997+00		3998+00		3999+00		4000+00		4001+00		4002+00		4003+00	
DESIGNED <i>PJO</i>																REVISED -		<p style="text-align: center;">STATE OF ILLINOIS DEPARTMENT OF TRANSPORTATION</p> <p style="text-align: center;">PLAN / PROFILE NOISE WALL #8A, 8B & 8C</p> <p>SCALE: AS SHOWN SHEET NO. 6 OF 6 SHEETS STA. 3994+37 TO STA. 4001+70</p>																	
DRAWN <i>KES</i>																REVISED -																			
CHECKED <i>JCM</i>																REVISED -																			
DATE <i>12/14/2012</i>																REVISED -																			
F.A.P. RTE. 338																SECTION (112 & 113) WRS-6		COUNTY DUPAGE		TOTAL SHEETS 734		SHEET NO. 212													
CONTRACT NO. 60R31																FED. ROAD DIST. NO.		ILLINOIS		FED. AID PROJECT															