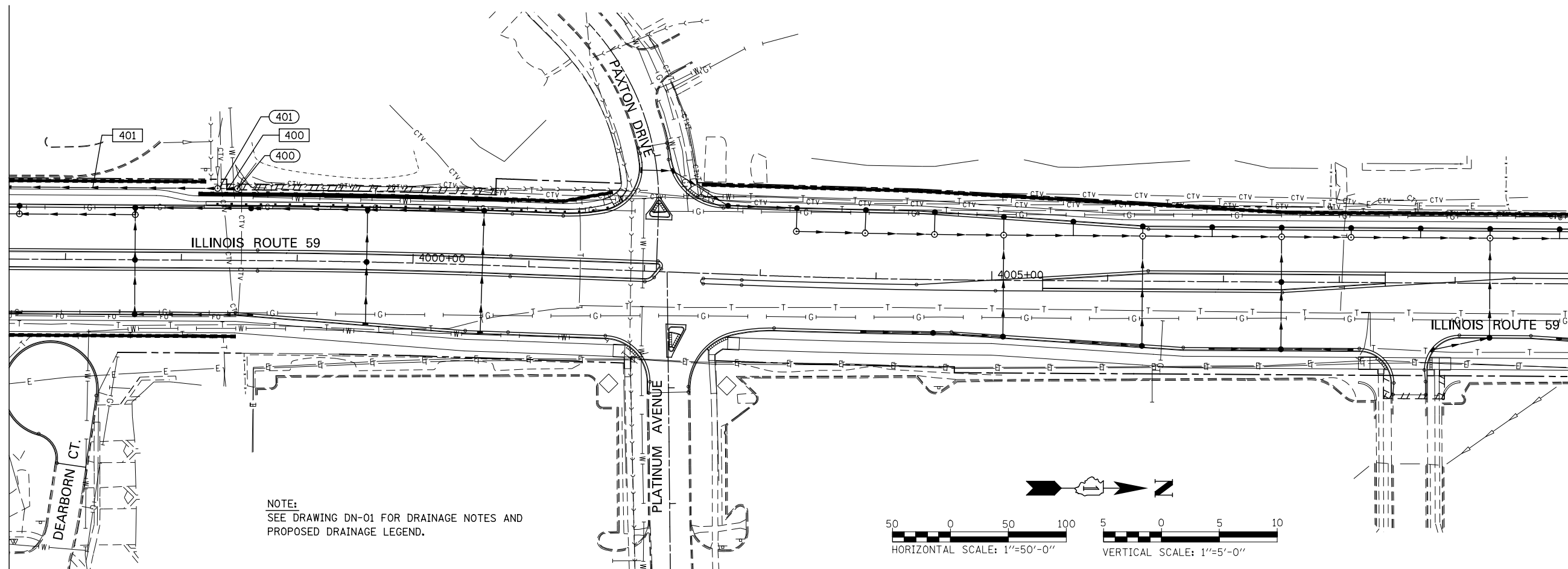


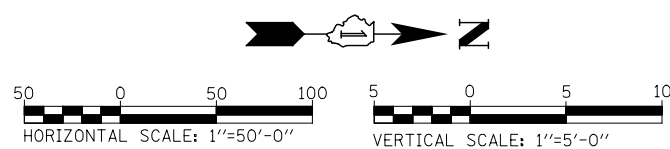
PLAN	SURVEYED	BY	DATE
	PLOTTED		
	CHECKED		
	ALIGNED		
	FILED		
	NO.		

PROFILE	SURVEYED	BY	DATE
	PLOTTED		
	CHECKED		
	STRUCTURE		
	NOTATION		
	CHKD		
	NO.		

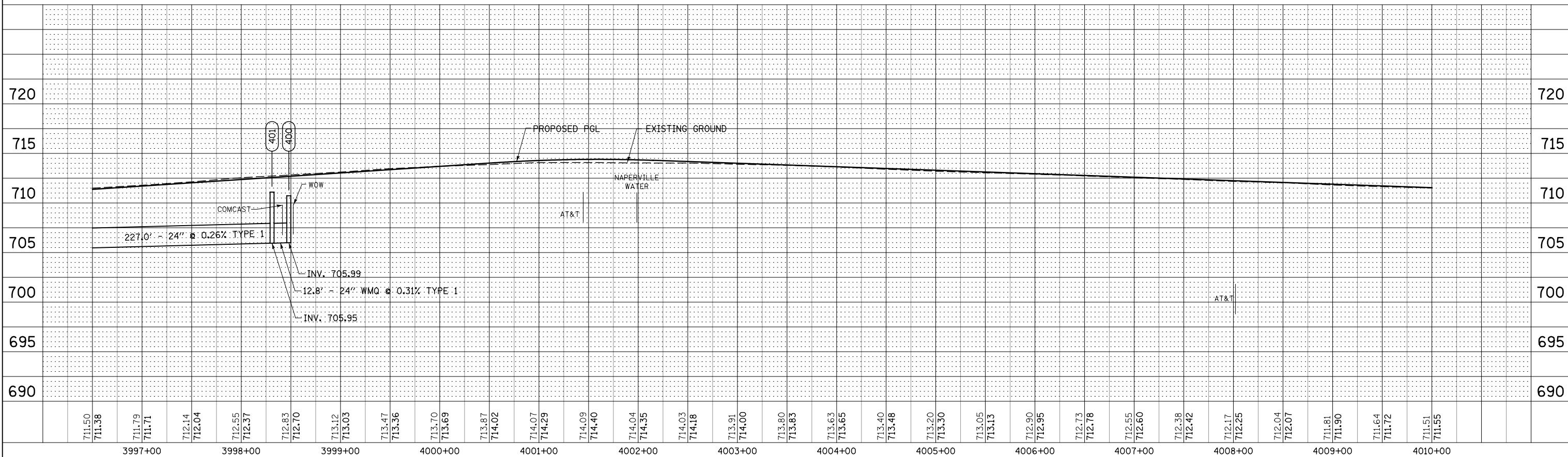
MATCH LINE STA. 3996+50
SEE DRAWING DP-01B



NOTE:
SEE DRAWING DN-01 FOR DRAINAGE NOTES AND
PROPOSED DRAINAGE LEGEND.



MATCH LINE STA. 4010+00
SEE DRAWING DP-03



711.50	711.38	711.79	711.71	712.14	712.04	712.55	712.37	712.83	712.70	713.12	713.03	713.47	713.36	713.70	713.69	713.87	714.02	714.07	714.29	714.09	714.40	714.04	714.35	714.03	714.18	713.91	714.00	713.80	713.83	713.63	713.65	713.40	713.48	713.20	713.30	713.05	713.13	712.90	712.95	712.73	712.78	712.55	712.60	712.38	712.42	712.17	712.25	712.04	712.07	711.81	711.90	711.64	711.72	711.51	711.55
3997+00		3998+00		3999+00		4000+00		4001+00		4002+00		4003+00		4004+00		4005+00		4006+00		4007+00		4008+00		4009+00		4010+00																													

DESIGNED	JWM	REVISED	-
DRAWN	KES	REVISED	-
CHECKED	JRS	REVISED	-
DATE	12/14/2012	REVISED	-

STATE OF ILLINOIS
DEPARTMENT OF TRANSPORTATION

PROPOSED DRAINAGE PLAN & PROFILE - ILLINOIS ROUTE 59

SCALE: 1"=50' SHEET NO. 4 OF 11 SHEETS STA. 3996+50 TO STA. 4010+00

F.A.P. RTE.	SECTION	COUNTY	TOTAL SHEETS	SHEET NO.
338	(112 & 113) WRS-7	DUPAGE	734	301
DP-02B			CONTRACT NO. 60R31	
FED. ROAD DIST. NO. ILLINOIS FED. AID PROJECT				