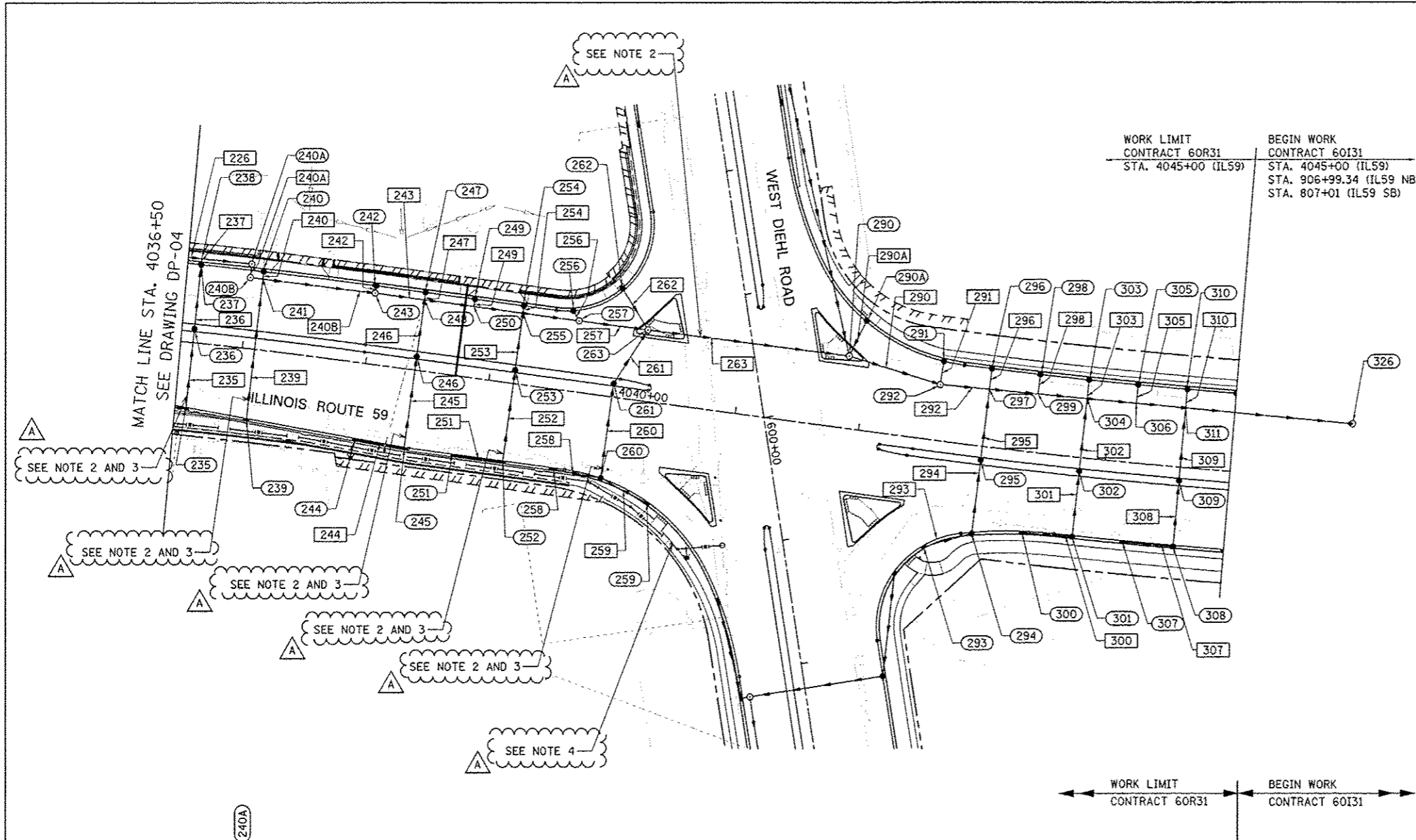


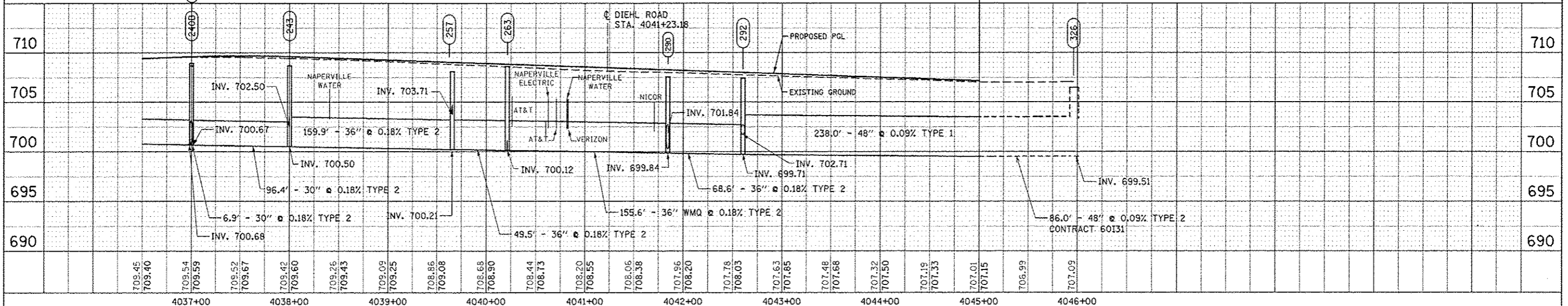
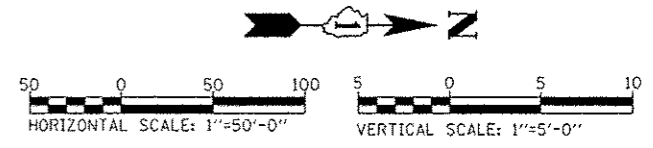
PLAN	DATE
NO. 1	
NO. 2	
NO. 3	
NO. 4	
NO. 5	
NO. 6	
NO. 7	
NO. 8	
NO. 9	
NO. 10	

PROFILE	DATE
NO. 1	
NO. 2	
NO. 3	
NO. 4	
NO. 5	
NO. 6	
NO. 7	
NO. 8	
NO. 9	
NO. 10	



NOTE:

- SEE DRAWING DN-01 FOR DRAINAGE NOTES AND PROPOSED DRAINAGE LEGEND.
- AT&T UTILITY DUCT TO REMAIN.
- NICOR GAS UTILITY TO REMAIN.
- PROPOSED WATER MAIN (TYPICAL). SEE WATER MAIN PLANS FOR DETAILS.



DESIGNED <i>JWM</i>	REVISED - ADDENDUM A 02/22/2013	STATE OF ILLINOIS DEPARTMENT OF TRANSPORTATION	PROPOSED DRAINAGE PLAN & PROFILE - ILLINOIS ROUTE 59		F.A.P. RTE.	SECTION	COUNTY	TOTAL SHEETS	SHEET NO.
DRAWN <i>KFS</i>	REVISED -		338	(112 & 113) WRS-7	DUPAGE	734	304		
CHECKED <i>JRS</i>	REVISED -		DP-05		CONTRACT NO. 60R31				
DATE <i>12/14/2012</i>	REVISED -		SCALE: 1"=50'		SHEET NO. 7 OF 11 SHEETS	STA. 4023+00 TO STA. 4045+00	FED. ROAD DIST. NO.	ILLINOIS FED. AID PROJECT	