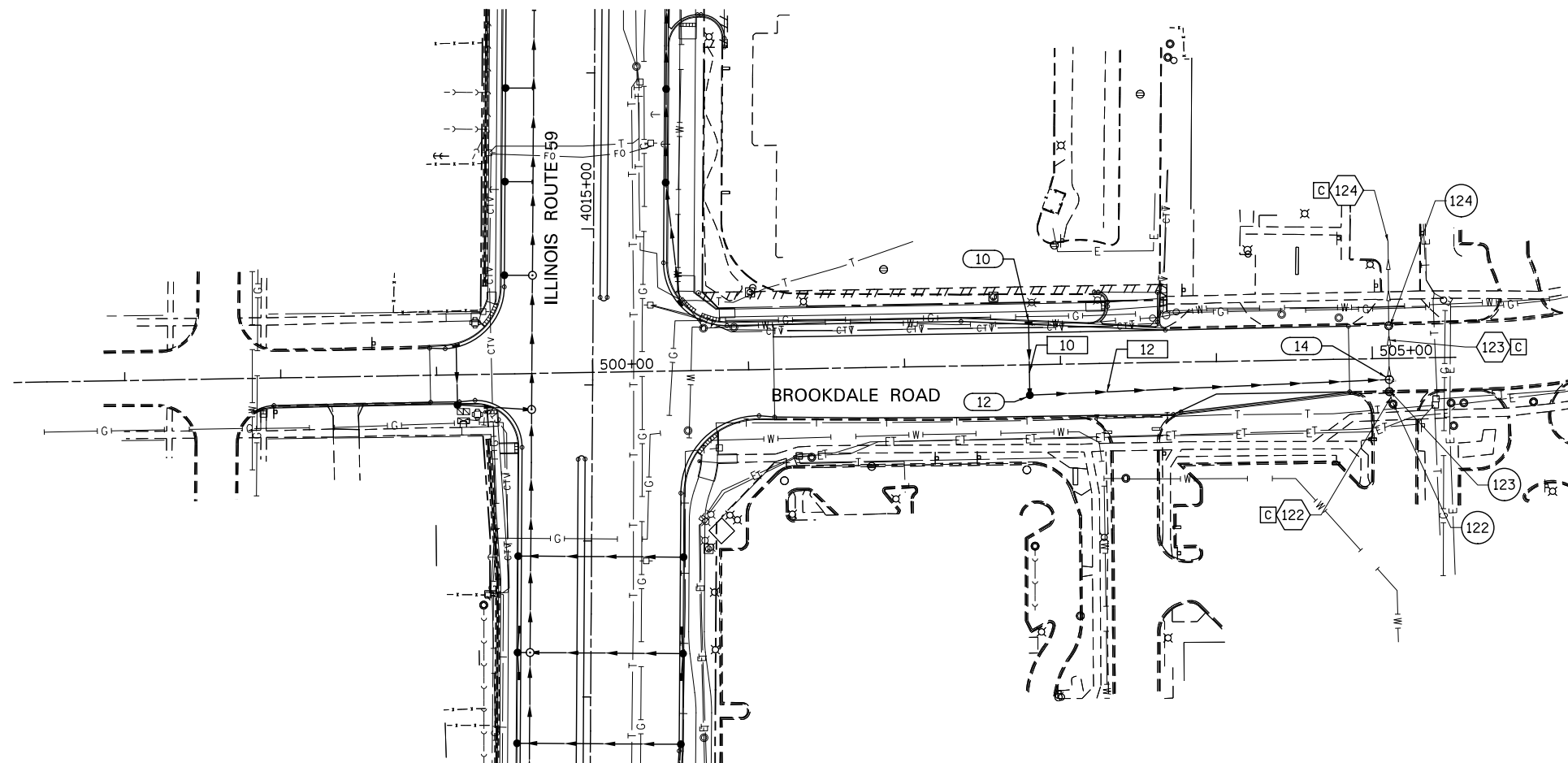
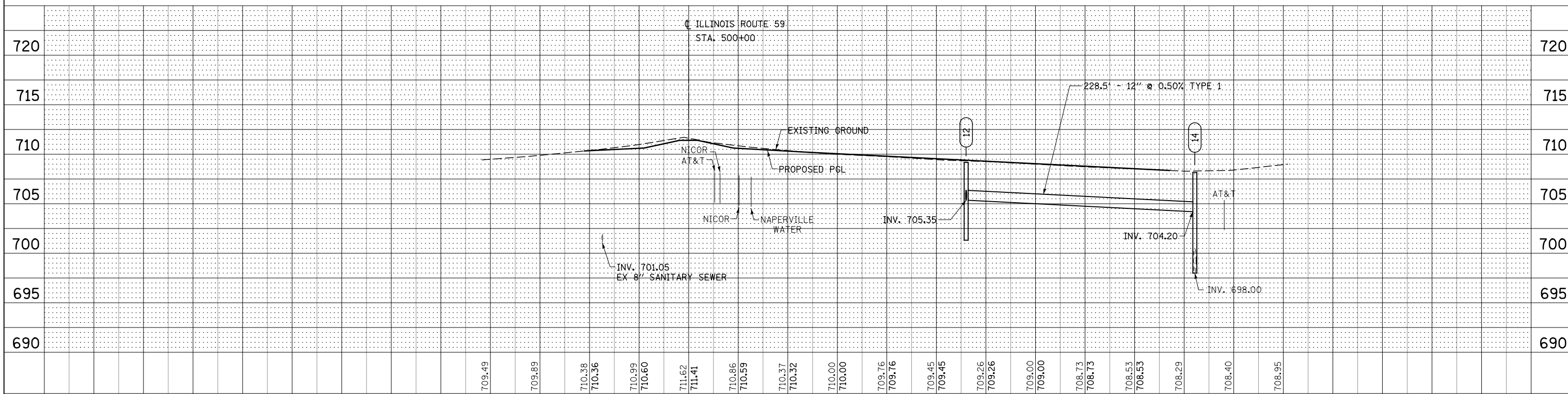
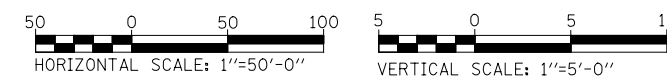


PLAN	SURVEYED	BY	DATE
	PLOTTED		
	CHECKED		
	ALIGNED		
	FILED		
	FILE NAME		
	NO.		

PROFILE	SURVEYED	BY	DATE
	PLOTTED		
	CHECKED		
	STRUCTURE		
	NOTATION		
	CHNO		
	NO.		



NOTE:  
SEE DRAWING DN-01 FOR DRAINAGE NOTES AND  
PROPOSED DRAINAGE LEGEND.



DESIGNED	JWM	REVISED	-
DRAWN	KES	REVISED	-
CHECKED	JRS	REVISED	-
DATE	12/14/2012	REVISED	-

STATE OF ILLINOIS  
DEPARTMENT OF TRANSPORTATION

PROPOSED DRAINAGE PLAN & PROFILE - BROOKDALE ROAD

SCALE: 1"=50' SHEET NO. 8 OF 11 SHEETS STA. BEGIN TO STA. END

F.A.P. RTE.	SECTION	COUNTY	TOTAL SHEETS	SHEET NO.
338	(112 & 113) WRS-7	DUPAGE	734	305
DP-06		CONTRACT NO. 60R31		
FED. ROAD DIST. NO.		ILLINOIS FED. AID PROJECT		