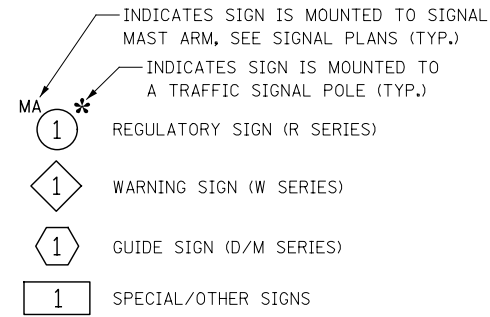
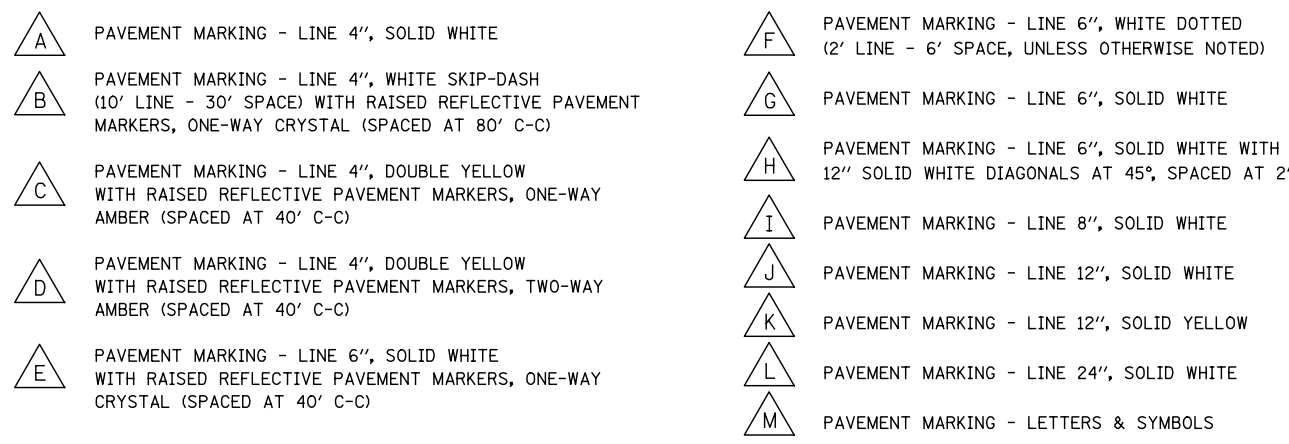


SYMBOL LEGEND

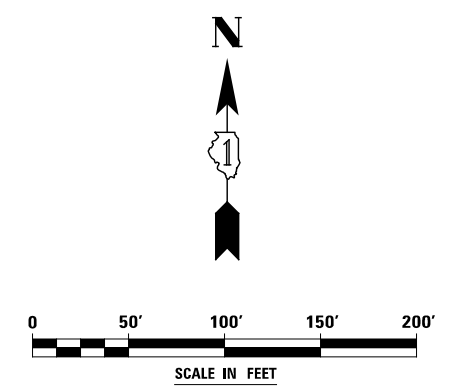
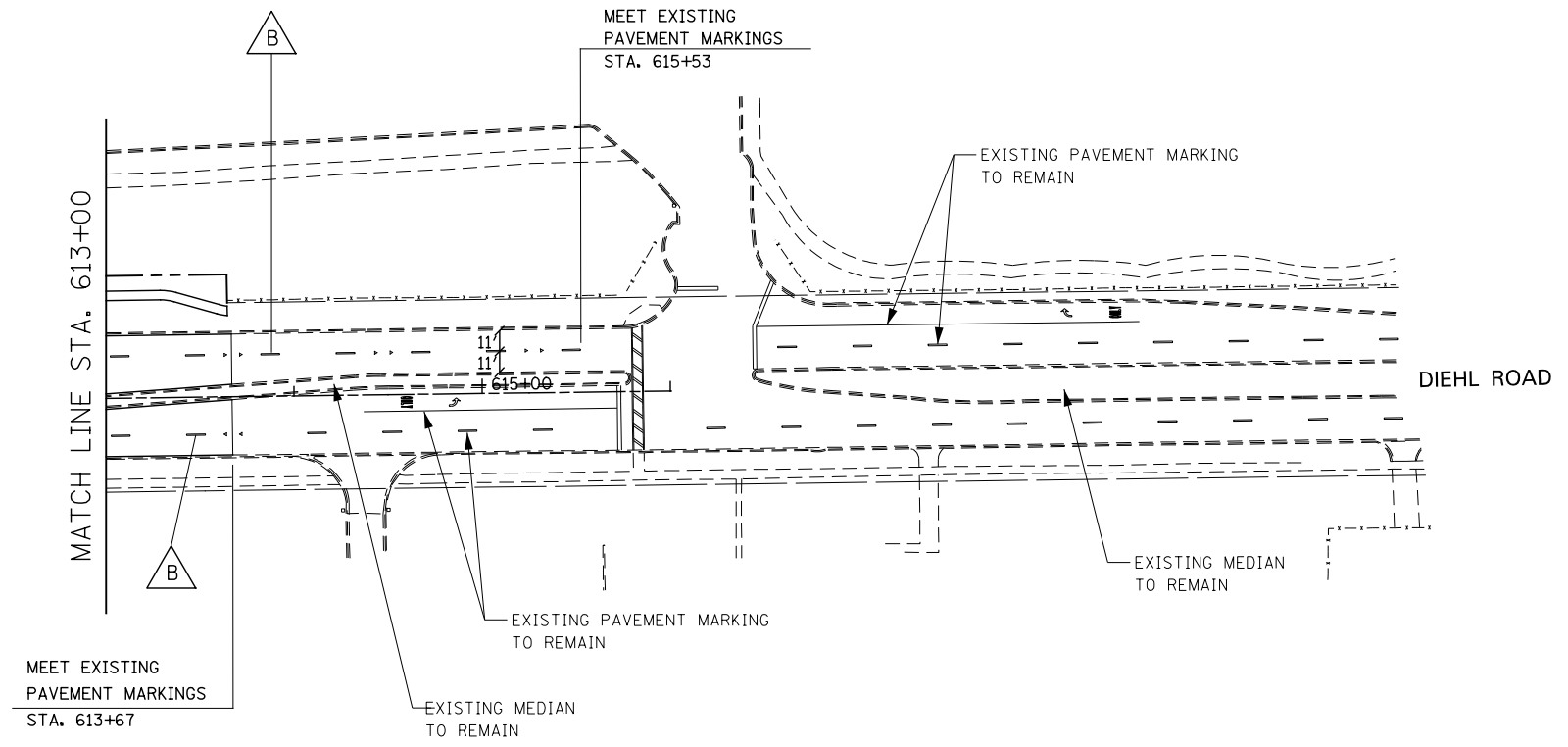


PAVEMENT MARKING LEGEND (SEE NOTE 5)



NOTES

- PAVEMENT MARKINGS AND RAISED REFLECTIVE PAVEMENT MARKERS SHALL BE PLACED IN ACCORDANCE WITH IDOT DISTRICT 1 DETAILS TC-11 AND TC-13.
- SIGN LOCATIONS MAY VARY BASED ON FIELD CONDITIONS.
- ALL POST-MOUNTED SIGNS SHALL BE MOUNTED ON TELESCOPING POLES IN ACCORDANCE WITH HIGHWAY STANDARD 728001 UNLESS OTHERWISE NOTED.
- ALL EXISTING SIGNS EAST OF STA. 613+00 ARE TO REMAIN. SIGNS ARE NOT SHOWN.
- ALL PERMANENT PAVEMENT MARKING ON PCC PAVEMENT SHALL BE POLYUREA PAVEMENT MARKING, TYPE I AND ON HMA PAVEMENT SHALL BE THERMOPLASTIC PAVEMENT MARKING OF THE TYPE SPECIFIED IN THE PAVEMENT MARKING LEGEND.



DESIGNED <i>PJO</i>	REVISED -	STATE OF ILLINOIS DEPARTMENT OF TRANSPORTATION	PAVEMENT MARKING AND SIGNING - DIEHL ROAD		F.A.P. RTE.	SECTION	COUNTY	TOTAL SHEETS	SHEET NO.	
DRAWN <i>KES</i>	REVISED -		SCALE: AS SHOWN	SHEET NO. 9 OF 9 SHEETS	STA. 613+00	TO STA. 615+53	338	(112 & 113) WRS-6	DUPAGE	734 377
CHECKED <i>JCM</i>	REVISED -					CONTRACT NO. 60R31				
DATE <i>12/14/2012</i>	REVISED -					ILLINOIS FED. AID PROJECT				