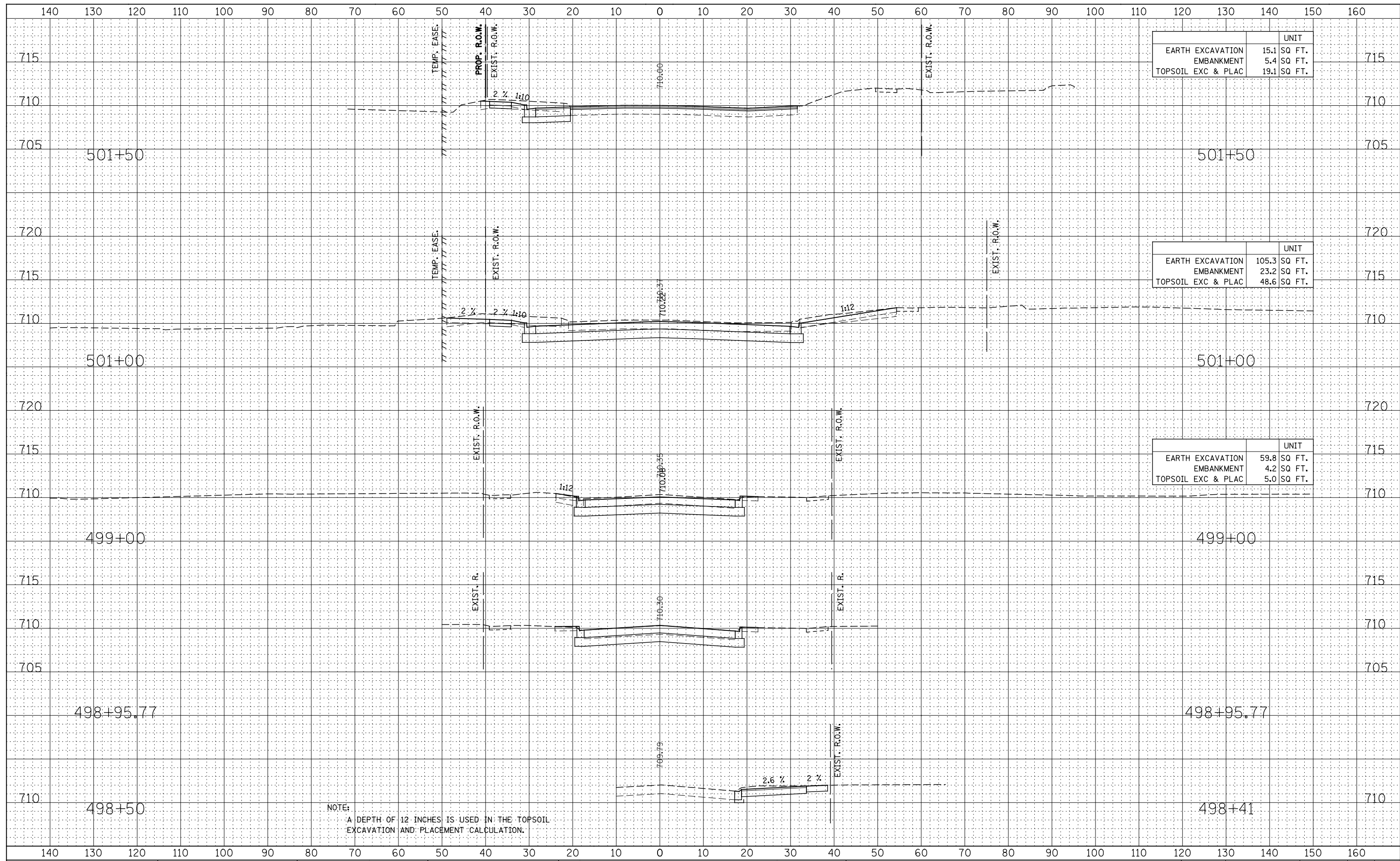


FINAL SURVEY	SURVEYED	DATE
NOTE BOOK	PLOTTED	BY
AREAS CHECKED	TEMPLATE	
NO.	AREAS CHECKED	

ORIGINAL SURVEY	SURVEYED	DATE
NOTE BOOK	PLOTTED	BY
AREAS CHECKED	TEMPLATE	
NO.	AREAS CHECKED	



		UNIT
EARTH EXCAVATION	15.1	SQ FT.
EMBANKMENT	5.4	SQ FT.
TOPSOIL EXC & PLAC	19.1	SQ FT.

		UNIT
EARTH EXCAVATION	105.3	SQ FT.
EMBANKMENT	23.2	SQ FT.
TOPSOIL EXC & PLAC	48.6	SQ FT.

		UNIT
EARTH EXCAVATION	59.8	SQ FT.
EMBANKMENT	4.2	SQ FT.
TOPSOIL EXC & PLAC	5.0	SQ FT.

NOTE:  
A DEPTH OF 12 INCHES IS USED IN THE TOPSOIL EXCAVATION AND PLACEMENT CALCULATION.

STATE OF ILLINOIS  
DEPARTMENT OF TRANSPORTATION

BRUCE LANE & BROOKDALE ROAD  
STAGE 1 THRU 4 CROSS-SECTIONS

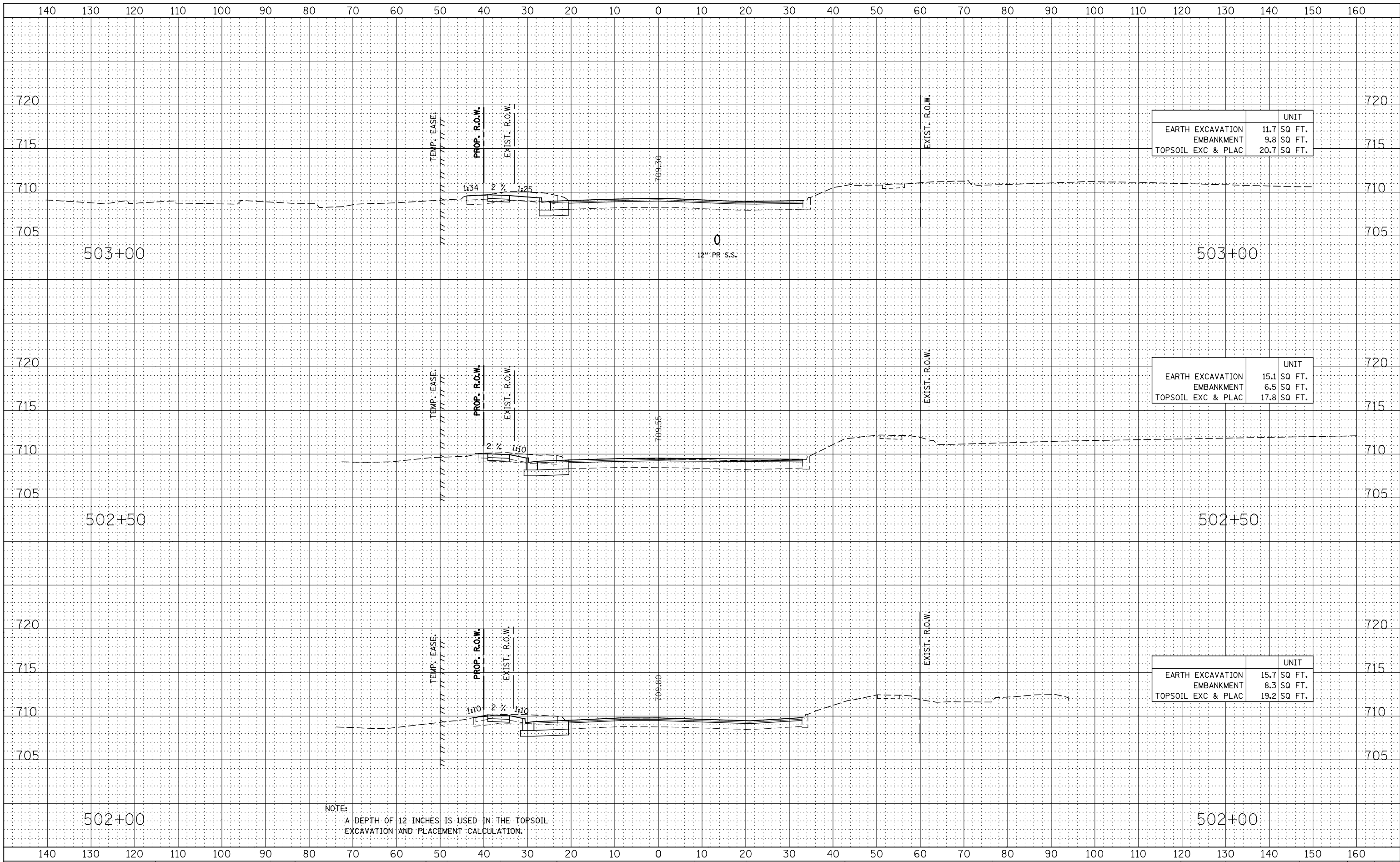
DESIGNED -	RTA	REVISED -	
DRAWN -	KES	REVISED -	
CHECKED -	PJO	REVISED -	
DATE -	12/14/2012	REVISED -	

SCALE: SHEET NO. 1 OF 3 SHEETS STA. 498+50 TO STA. 501+50

F.A.P. RTE.	SECTION	COUNTY	TOTAL SHEETS	SHEET NO.
338	(112 & 113) WRS-6	DUPAGE	734	701
CONTRACT NO. 60R31				
FED. ROAD DIST. NO. ILLINOIS FED. AID PROJECT				

DATE	
BY	
FINAL SURVEY	SURVEYED
NOTE BOOK	PLOTTED
NO.	TEMPLATE
	AREAS CHECKED

DATE	
BY	
ORIGINAL SURVEY	SURVEYED
NOTE BOOK	PLOTTED
NO.	TEMPLATE
	AREAS CHECKED



		UNIT
EARTH EXCAVATION	11.7	SQ FT.
EMBANKMENT	9.8	SQ FT.
TOPSOIL EXC & PLAC	20.7	SQ FT.


		UNIT
EARTH EXCAVATION	15.1	SQ FT.
EMBANKMENT	6.5	SQ FT.
TOPSOIL EXC & PLAC	17.8	SQ FT.

		UNIT
EARTH EXCAVATION	15.7	SQ FT.
EMBANKMENT	8.3	SQ FT.
TOPSOIL EXC & PLAC	19.2	SQ FT.

NOTE:  
A DEPTH OF 12 INCHES IS USED IN THE TOPSOIL EXCAVATION AND PLACEMENT CALCULATION.

BY	DATE
FINAL SURVEY	SURVEYED
NOTE BOOK	PLOTTED
NO.	TEMPLATE
	AREAS CHECKED

BY	DATE
ORIGINAL SURVEY	SURVEYED
NOTE BOOK	PLOTTED
NO.	TEMPLATE
	AREAS CHECKED



	UNIT
EARTH EXCAVATION	8.2 SQ FT.
EMBANKMENT	3.8 SQ FT.
TOPSOIL EXC & PLAC	18.1 SQ FT.

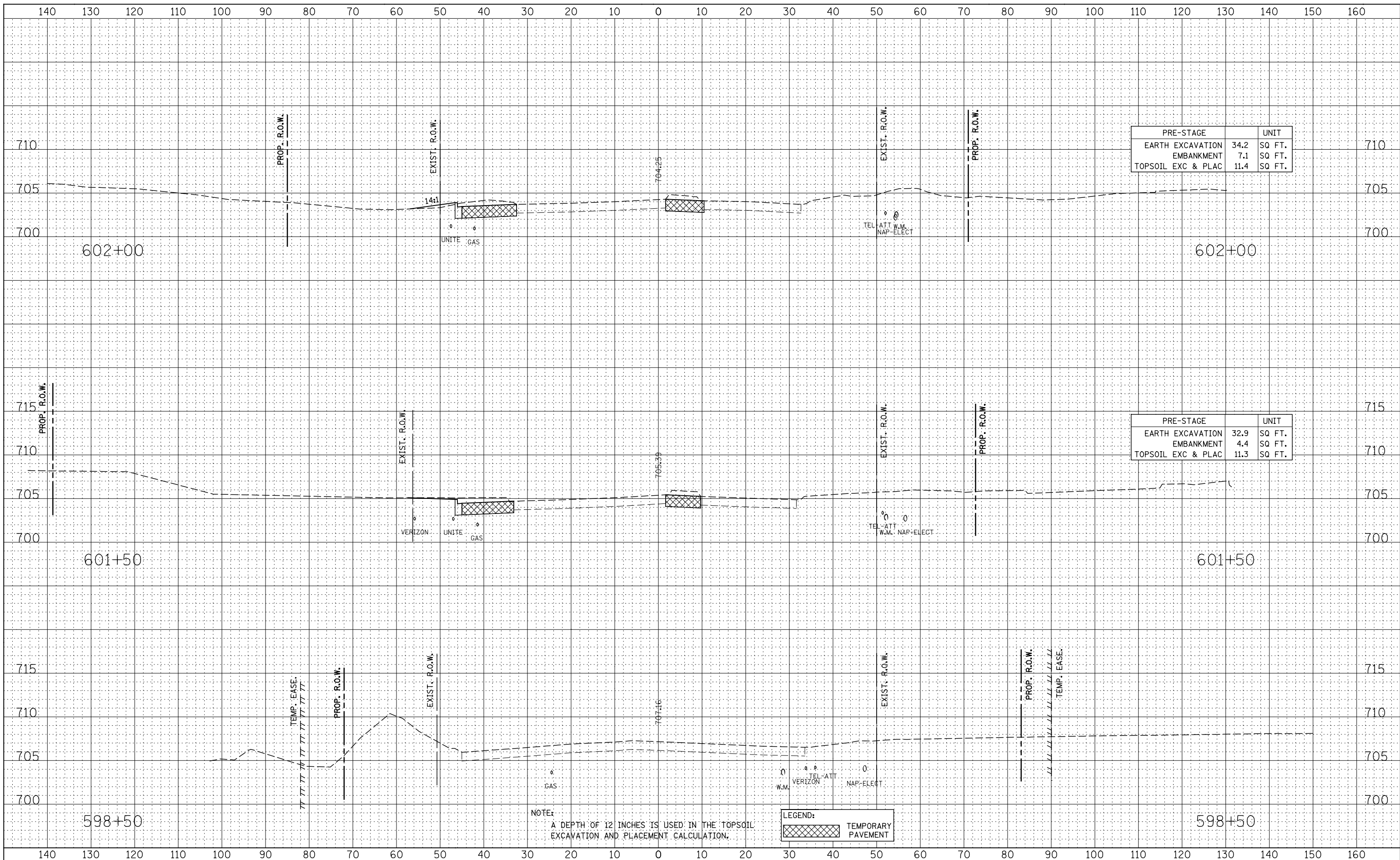
	UNIT
EARTH EXCAVATION	27.3 SQ FT.
EMBANKMENT	2.7 SQ FT.
TOPSOIL EXC & PLAC	25.2 SQ FT.

	UNIT
EARTH EXCAVATION	28.9 SQ FT.
EMBANKMENT	0.1 SQ FT.
TOPSOIL EXC & PLAC	0.0 SQ FT.

NOTE:  
A DEPTH OF 12 INCHES IS USED IN THE TOPSOIL EXCAVATION AND PLACEMENT CALCULATION.

DATE	
BY	
FINAL SURVEY	SURVEYED
NOTE BOOK	PLOTTED
NO.	TEMPLATE
	AREAS CHECKED

DATE	
BY	
ORIGINAL SURVEY	SURVEYED
NOTE BOOK	PLOTTED
NO.	TEMPLATE
	AREAS CHECKED



PRE-STAGE		UNIT
EARTH EXCAVATION	34.2	SQ. FT.
EMBANKMENT	7.1	SQ. FT.
TOPSOIL EXC & PLAC	11.4	SQ. FT.

PRE-STAGE		UNIT
EARTH EXCAVATION	32.9	SQ. FT.
EMBANKMENT	4.4	SQ. FT.
TOPSOIL EXC & PLAC	11.3	SQ. FT.

NOTE:  
A DEPTH OF 12 INCHES IS USED IN THE TOPSOIL EXCAVATION AND PLACEMENT CALCULATION.

LEGEND:
TEMPORARY PAVEMENT

STATE OF ILLINOIS  
DEPARTMENT OF TRANSPORTATION

DIEHL ROAD  
PRE-STAGE CROSS-SECTIONS

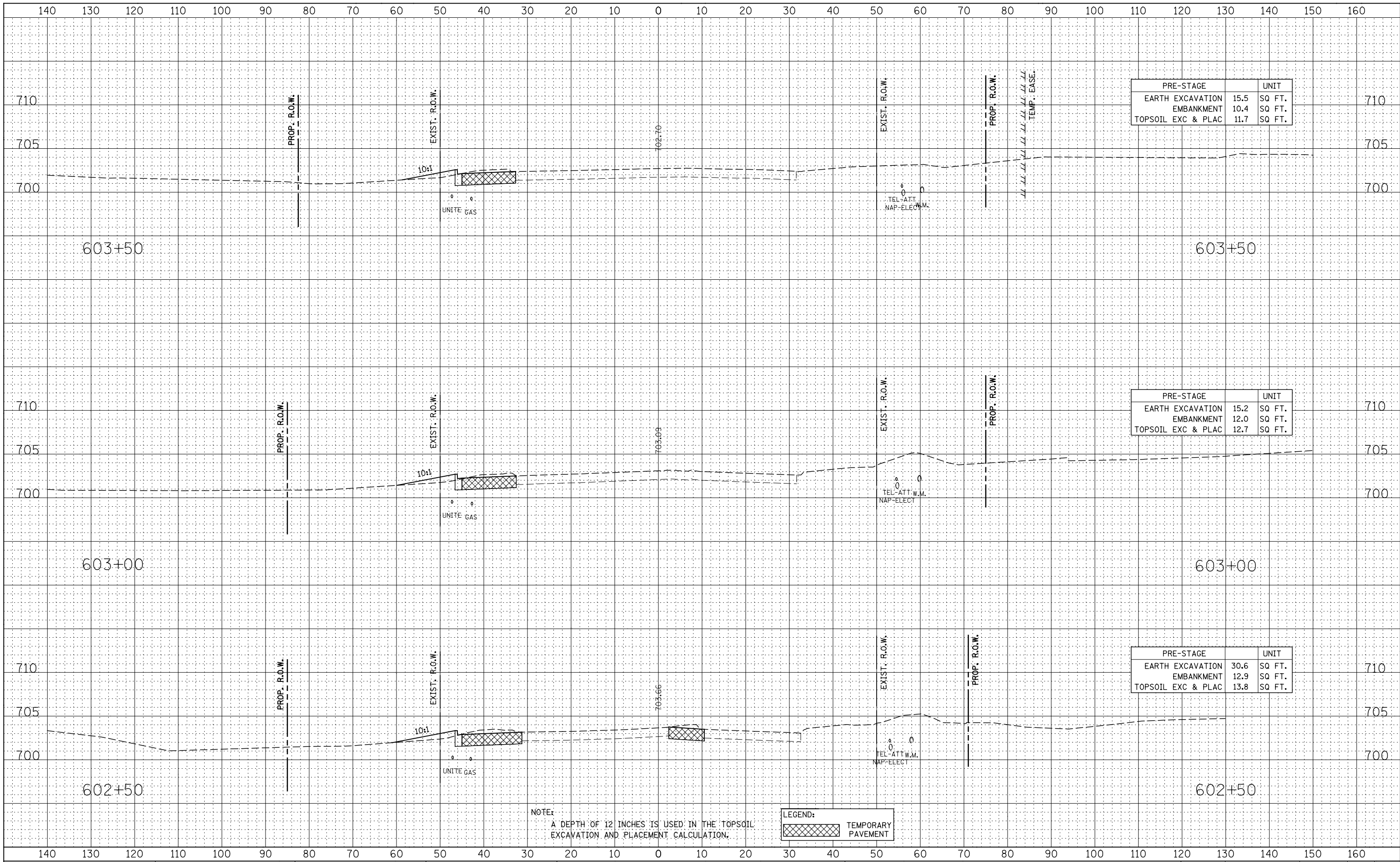
DESIGNED - RTA	REVISED -
DRAWN - KES	REVISED -
CHECKED - PJO	REVISED -
DATE - 12/14/2012	REVISED -

SCALE: SHEET NO. 1 OF 8 SHEETS STA. 598+50 TO STA. 602+00

F.A.P. RTE.	SECTION	COUNTY	TOTAL SHEETS	SHEET NO.
338	(112 & 113) WRS-6	DUPAGE	734	704
CONTRACT NO. 60R31				
FED. ROAD DIST. NO. ILLINOIS FED. AID PROJECT				

BY	DATE

ORIGINAL SURVEY	SURVEYED



PRE-STAGE		UNIT
EARTH EXCAVATION	15.5	SQ. FT.
EMBANKMENT	10.4	SQ. FT.
TOPSOIL EXC & PLAC	11.7	SQ. FT.

PRE-STAGE		UNIT
EARTH EXCAVATION	15.2	SQ. FT.
EMBANKMENT	12.0	SQ. FT.
TOPSOIL EXC & PLAC	12.7	SQ. FT.


PRE-STAGE		UNIT
EARTH EXCAVATION	30.6	SQ. FT.
EMBANKMENT	12.9	SQ. FT.
TOPSOIL EXC & PLAC	13.8	SQ. FT.

NOTE:  
A DEPTH OF 12 INCHES IS USED IN THE TOPSOIL EXCAVATION AND PLACEMENT CALCULATION.

LEGEND:  
 TEMPORARY PAVEMENT

DATE	
BY	
FINAL SURVEY	SURVEYED
NOTE BOOK	PLOTTED
NO.	TEMPLATE
	AREAS CHECKED

DATE	
BY	
ORIGINAL SURVEY	SURVEYED
NOTE BOOK	PLOTTED
NO.	TEMPLATE
	AREAS CHECKED



PRE-STAGE		UNIT
EARTH EXCAVATION	28.5	SQ FT.
EMBANKMENT	10.4	SQ FT.
TOPSOIL EXC & PLAC	11.8	SQ FT.

PRE-STAGE		UNIT
EARTH EXCAVATION	28.4	SQ FT.
EMBANKMENT	5.4	SQ FT.
TOPSOIL EXC & PLAC	10.0	SQ FT.

PRE-STAGE		UNIT
EARTH EXCAVATION	21.7	SQ FT.
EMBANKMENT	7.4	SQ FT.
TOPSOIL EXC & PLAC	10.6	SQ FT.

PRE-STAGE		UNIT
EARTH EXCAVATION	15.0	SQ FT.
EMBANKMENT	9.1	SQ FT.
TOPSOIL EXC & PLAC	11.3	SQ FT.

NOTE: A DEPTH OF 12 INCHES IS USED IN THE TOPSOIL EXCAVATION AND PLACEMENT CALCULATION.

LEGEND: TEMPORARY PAVEMENT

STATE OF ILLINOIS  
DEPARTMENT OF TRANSPORTATION

DIEHL ROAD  
PRE-STAGE CROSS-SECTIONS

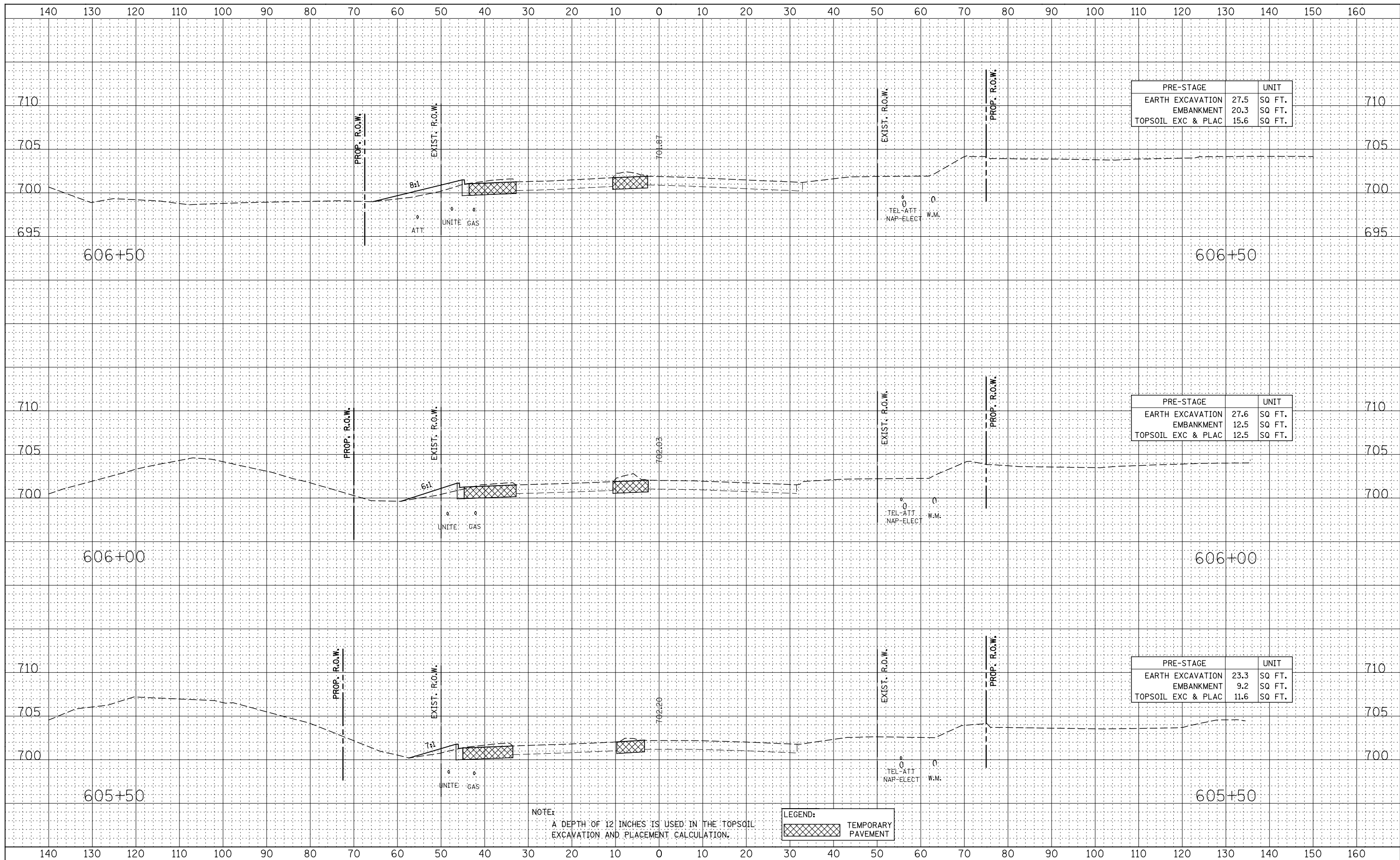
DESIGNED	- RTA	REVISED	-
DRAWN	- KES	REVISED	-
CHECKED	- PJO	REVISED	-
DATE	- 12/14/2012	REVISED	-

SCALE: SHEET NO. 3 OF 8 SHEETS STA. 603+64.44 TO STA. 605+00

F.A.P. RTE.	SECTION	COUNTY	TOTAL SHEETS	SHEET NO.
338	(112 & 113) WRS-6	DUPAGE	734	706
CONTRACT NO. 60R31				
FED. ROAD DIST. NO. ILLINOIS FED. AID PROJECT				

DATE	
BY	
NO.	
FINAL SURVEY	SURVEYED
NOTE BOOK	PLOTTED
AREAS CHECKED	TEMPLATE
	AREAS CHECKED

DATE	
BY	
NO.	
ORIGINAL SURVEY	SURVEYED
NOTE BOOK	PLOTTED
AREAS CHECKED	TEMPLATE
	AREAS CHECKED



PRE-STAGE		UNIT
EARTH EXCAVATION	27.5	SQ FT.
EMBANKMENT	20.3	SQ FT.
TOPSOIL EXC & PLAC	15.6	SQ FT.

PRE-STAGE		UNIT
EARTH EXCAVATION	27.6	SQ FT.
EMBANKMENT	12.5	SQ FT.
TOPSOIL EXC & PLAC	12.5	SQ FT.

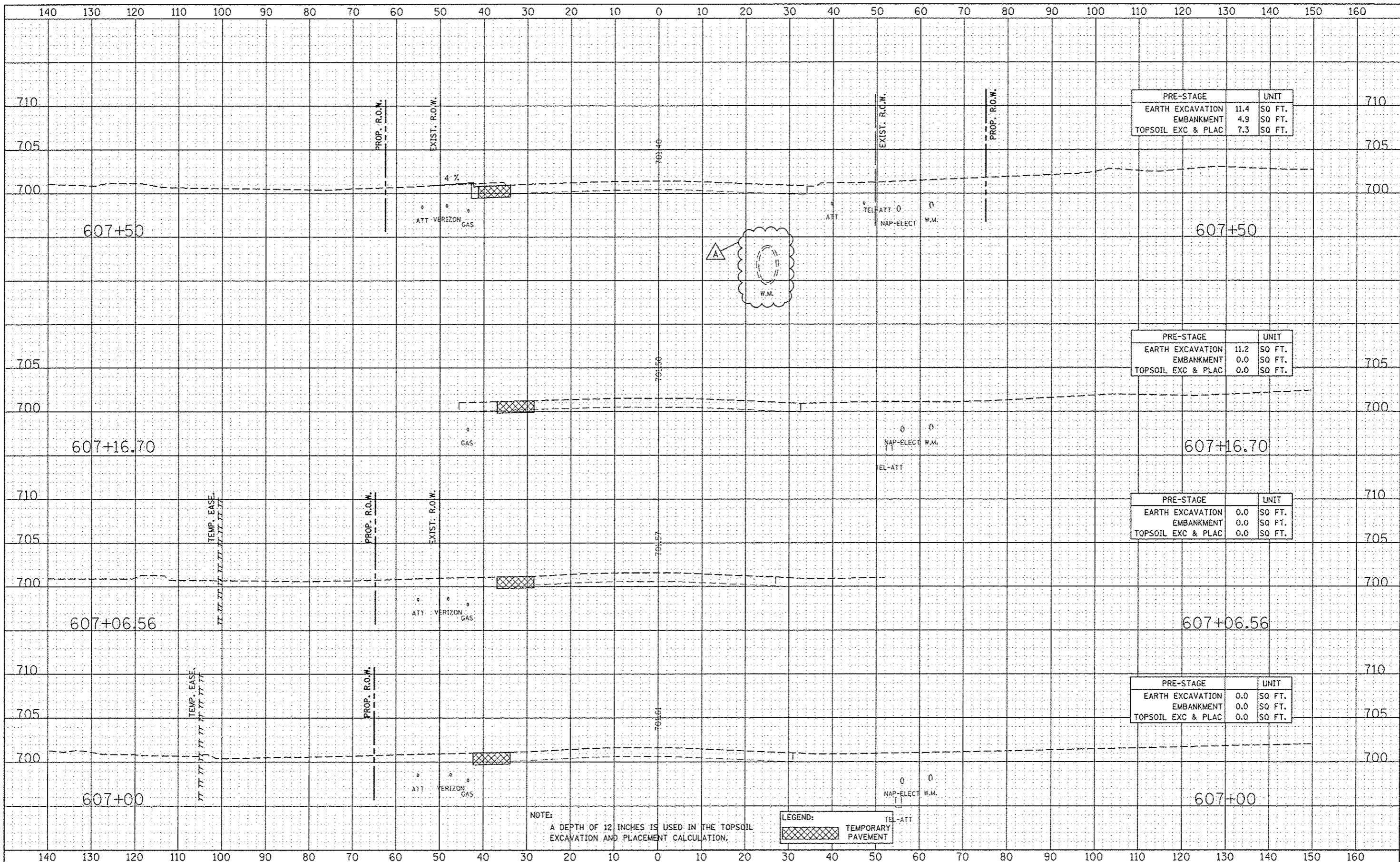
PRE-STAGE		UNIT
EARTH EXCAVATION	23.3	SQ FT.
EMBANKMENT	9.2	SQ FT.
TOPSOIL EXC & PLAC	11.6	SQ FT.

NOTE:  
A DEPTH OF 12 INCHES IS USED IN THE TOPSOIL  
EXCAVATION AND PLACEMENT CALCULATION.

LEGEND:  
 TEMPORARY PAVEMENT

DATE	
BY	
DESIGNED	
DRAWN	
CHECKED	
DATE	

DATE	
BY	
DESIGNED	
DRAWN	
CHECKED	
DATE	



PRE-STAGE		UNIT
EARTH EXCAVATION	11.4	SQ FT.
EMBANKMENT	4.9	SQ FT.
TOPSOIL EXC & PLAC	7.3	SQ FT.

PRE-STAGE		UNIT
EARTH EXCAVATION	11.2	SQ FT.
EMBANKMENT	0.0	SQ FT.
TOPSOIL EXC & PLAC	0.0	SQ FT.

PRE-STAGE		UNIT
EARTH EXCAVATION	0.0	SQ FT.
EMBANKMENT	0.0	SQ FT.
TOPSOIL EXC & PLAC	0.0	SQ FT.

PRE-STAGE		UNIT
EARTH EXCAVATION	0.0	SQ FT.
EMBANKMENT	0.0	SQ FT.
TOPSOIL EXC & PLAC	0.0	SQ FT.

NOTE:  
A DEPTH OF 12 INCHES IS USED IN THE TOPSOIL EXCAVATION AND PLACEMENT CALCULATION.

LEGEND:  
[Cross-hatched box] TEMPORARY PAVEMENT

DESIGNED	ATA	REVISED	ADDENDUM A 02/22/2013
DRAWN	RES	REVISED	
CHECKED	PJO	REVISED	
DATE	12/14/2012	REVISED	

STATE OF ILLINOIS  
DEPARTMENT OF TRANSPORTATION

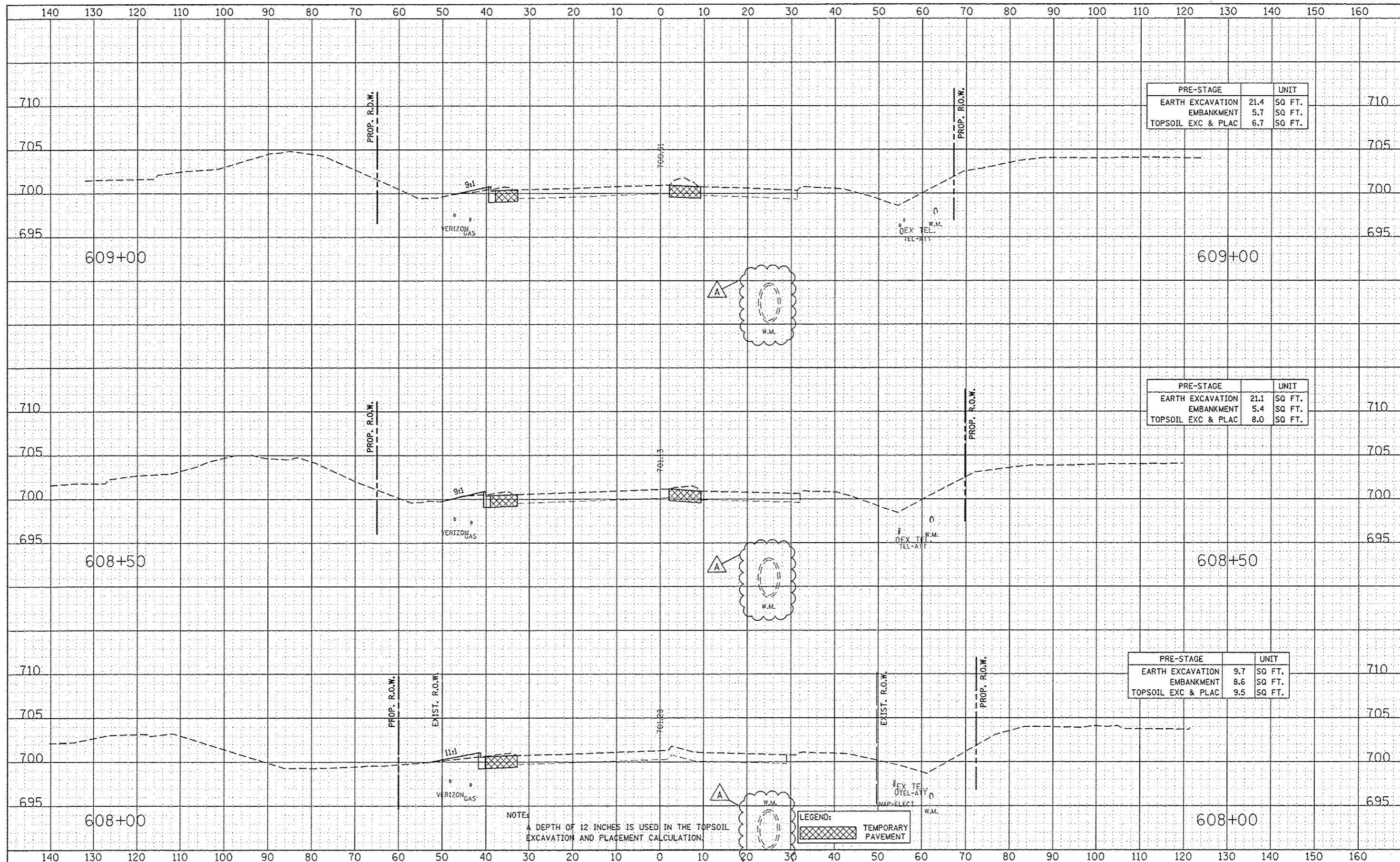
DIEHL ROAD  
PRE-STAGE CROSS-SECTIONS  
SCALE: SHEET NO. 5 OF 8 SHEETS STA. 607+00 TO STA. 607+50

F.A.P. RTE.	SECTION	COUNTY	TOTAL SHEETS	SHEET NO.
338	(112 & 113) WRS-6	DUPAGE	734	708
FED. ROAD DIST. NO.		ILLINOIS FED. AID PROJECT		
		CONTRACT NO. 60R31		



DATE	12/14/2012
DESIGNED	RTA
DRAWN	RES
CHECKED	PJG
DATE	12/14/2012

DATE	12/14/2012
DESIGNED	RTA
DRAWN	RES
CHECKED	PJG
DATE	12/14/2012



PRE-STAGE		UNIT
EARTH EXCAVATION	21.4	SQ FT.
EMBANKMENT	5.7	SQ FT.
TOPSOIL EXC & PLAC	6.7	SQ FT.

PRE-STAGE		UNIT
EARTH EXCAVATION	21.1	SQ FT.
EMBANKMENT	5.4	SQ FT.
TOPSOIL EXC & PLAC	8.0	SQ FT.

PRE-STAGE		UNIT
EARTH EXCAVATION	9.7	SQ FT.
EMBANKMENT	8.6	SQ FT.
TOPSOIL EXC & PLAC	9.5	SQ FT.

NOTE:  
A DEPTH OF 12 INCHES IS USED IN THE TOPSOIL EXCAVATION AND PLACEMENT CALCULATION.

LEGEND:  
[Cross-hatched box] TEMPORARY PAVEMENT

DESIGNED	RTA	REVISED	ADDENDUM A 02/22/2013
DRAWN	RES	REVISED	
CHECKED	PJG	REVISED	
DATE	12/14/2012	REVISED	

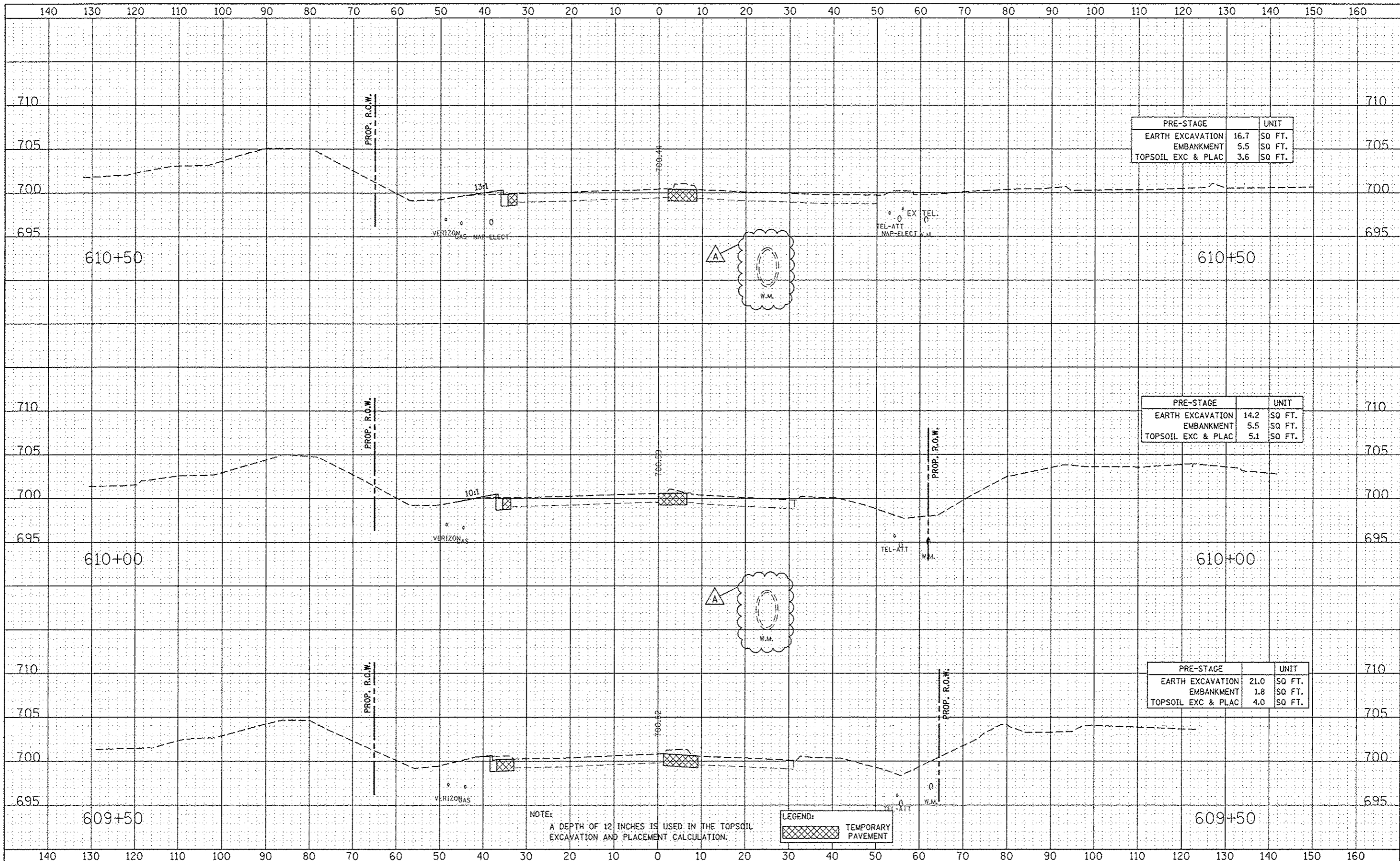
STATE OF ILLINOIS  
DEPARTMENT OF TRANSPORTATION

DIEHL ROAD  
PRE-STAGE CROSS-SECTIONS  
SCALE: SHEET NO. 6 OF 8 SHEETS STA. 608+00 TO STA. 609+00

F.A.P. RTE.	SECTION	COUNTY	TOTAL SHEETS	SHEET NO.
338	(112 & 113) WRS-6	DUPAGE	734	709
FED. ROAD DIST. NO. ILLINOIS FED. AID PROJECT			CONTRACT NO. 60R31	

DATE	
BY	
REVISIONS	
NO.	DESCRIPTION
1	
2	
3	
4	
5	

DATE	
BY	
REVISIONS	
NO.	DESCRIPTION
1	
2	
3	
4	
5	



PRE-STAGE		UNIT
EARTH EXCAVATION	16.7	SQ FT.
EMBANKMENT	5.5	SQ FT.
TOPSOIL EXC & PLAC	3.6	SQ FT.

PRE-STAGE		UNIT
EARTH EXCAVATION	14.2	SQ FT.
EMBANKMENT	5.5	SQ FT.
TOPSOIL EXC & PLAC	5.1	SQ FT.

PRE-STAGE		UNIT
EARTH EXCAVATION	21.0	SQ FT.
EMBANKMENT	1.8	SQ FT.
TOPSOIL EXC & PLAC	4.0	SQ FT.

<b>LEGEND:</b>	TEMPORARY PAVEMENT
----------------	--------------------

NOTE: A DEPTH OF 12 INCHES IS USED IN THE TOPSOIL EXCAVATION AND PLACEMENT CALCULATION.

DESIGNED	RTA	REVISED	ADDENDUM A 02/22/2013
DRAWN	RES	REVISED	
CHECKED	PJO	REVISED	
DATE	12/14/2012	REVISED	

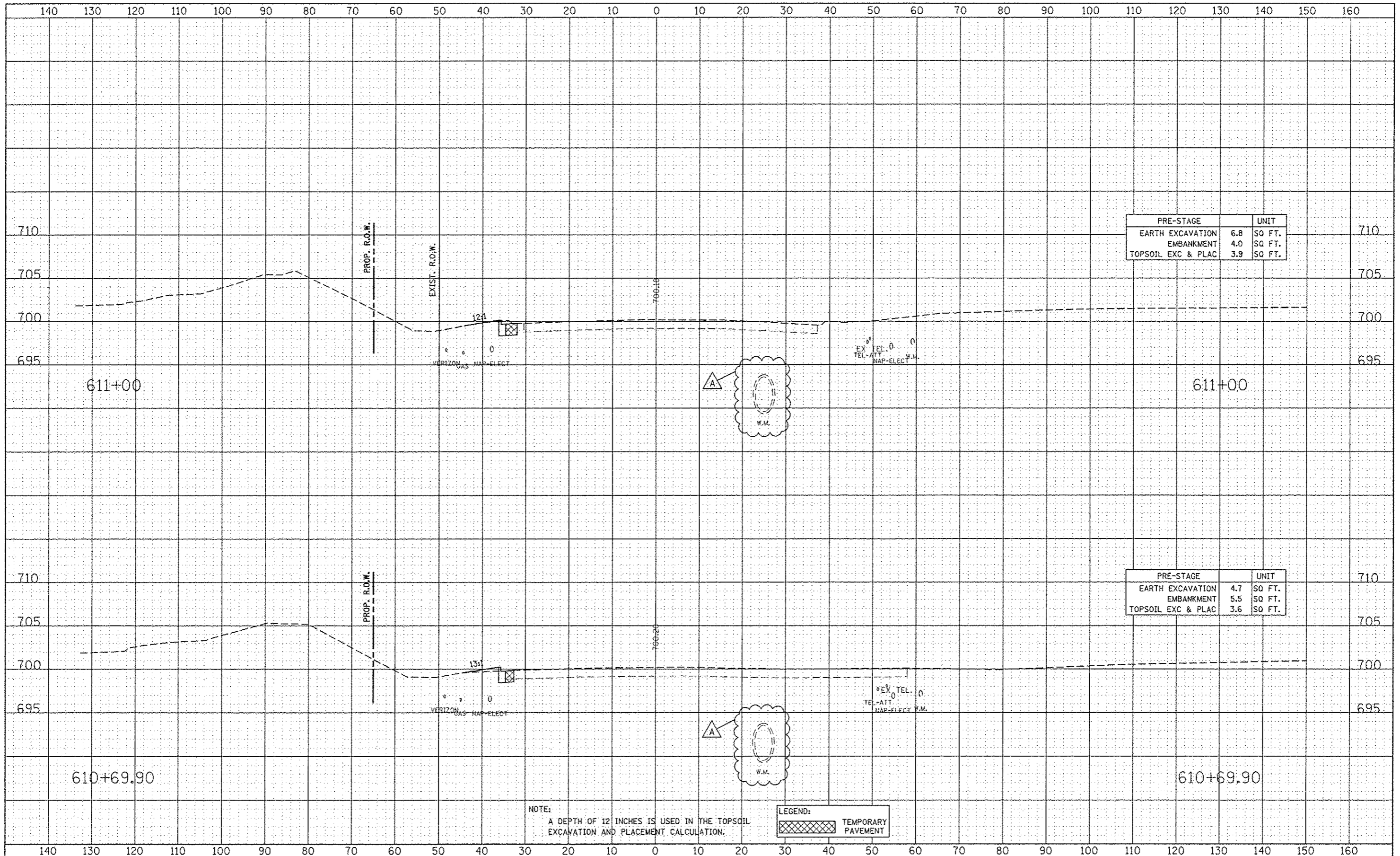
**STATE OF ILLINOIS  
DEPARTMENT OF TRANSPORTATION**

**DIEHL ROAD  
PRE-STAGE CROSS-SECTIONS**  
SCALE: SHEET NO. 7 OF 8 SHEETS STA. 609+50 TO STA. 610+50

F.A.P. RTE.	SECTION	COUNTY	TOTAL SHEETS
338	(112 & 113) WRS-6	DUPAGE	734 710
CONTRACT NO. 60R31			
ILLINOIS FED. AID PROJECT			

DESIGNED	RTA
DRAWN	KES
CHECKED	PJO
DATE	12/14/2012

DESIGNED	RTA
DRAWN	KES
CHECKED	PJO
DATE	12/14/2012



PRE-STAGE	UNIT
EARTH EXCAVATION	6.8 SQ FT.
EMBANKMENT	4.0 SQ FT.
TOPSOIL EXC & PLAC	3.9 SQ FT.

PRE-STAGE	UNIT
EARTH EXCAVATION	4.7 SQ FT.
EMBANKMENT	5.5 SQ FT.
TOPSOIL EXC & PLAC	3.6 SQ FT.

NOTE:  
A DEPTH OF 12 INCHES IS USED IN THE TOPSOIL EXCAVATION AND PLACEMENT CALCULATION.

LEGEND:
TEMPORARY PAVEMENT

DESIGNED	RTA	REVISED	ADDENDUM A 02/22/2013
DRAWN	KES	REVISED	
CHECKED	PJO	REVISED	
DATE	12/14/2012	REVISED	

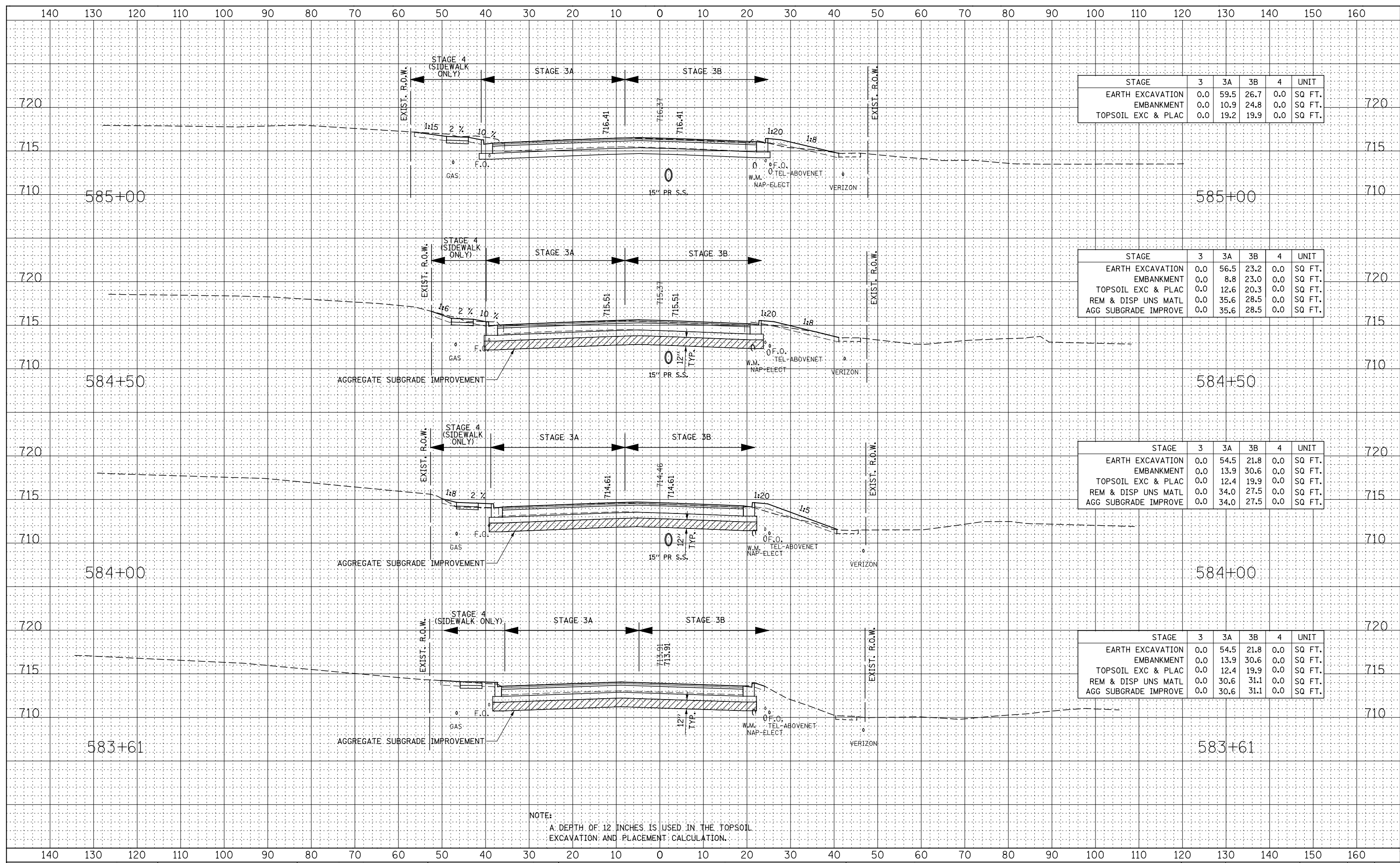
STATE OF ILLINOIS  
DEPARTMENT OF TRANSPORTATION

DIEHL ROAD	
PRE-STAGE CROSS-SECTIONS	
SCALE:	SHEET NO. 8 OF 8 SHEETS STA. 610+69.90 TO STA. 611+00

F.A.P. RTE.	SECTION	COUNTY	TOTAL SHEETS	SHEET NO.
338	(112 & 113) WRS-6	DUPAGE	734	711
FED. ROAD DIST. NO.			ILLINOIS FED. AID PROJECT	
CONTRACT NO. 60R31				

DATE	
BY	
FINAL SURVEY	
SURVEY PLOTTED	
NOTE BOOK	
AREAS CHECKED	
NO.	

DATE	
BY	
ORIGINAL SURVEY	
SURVEY PLOTTED	
NOTE BOOK	
AREAS CHECKED	
NO.	



STAGE	3	3A	3B	4	UNIT
EARTH EXCAVATION	0.0	59.5	26.7	0.0	SQ FT.
EMBANKMENT	0.0	10.9	24.8	0.0	SQ FT.
TOPSOIL EXC & PLAC	0.0	19.2	19.9	0.0	SQ FT.

STAGE	3	3A	3B	4	UNIT
EARTH EXCAVATION	0.0	56.5	23.2	0.0	SQ FT.
EMBANKMENT	0.0	8.8	23.0	0.0	SQ FT.
TOPSOIL EXC & PLAC	0.0	12.6	20.3	0.0	SQ FT.
REM & DISP UNS MATL	0.0	35.6	28.5	0.0	SQ FT.
AGG SUBGRADE IMPROVE	0.0	35.6	28.5	0.0	SQ FT.

STAGE	3	3A	3B	4	UNIT
EARTH EXCAVATION	0.0	54.5	21.8	0.0	SQ FT.
EMBANKMENT	0.0	13.9	30.6	0.0	SQ FT.
TOPSOIL EXC & PLAC	0.0	12.4	19.9	0.0	SQ FT.
REM & DISP UNS MATL	0.0	34.0	27.5	0.0	SQ FT.
AGG SUBGRADE IMPROVE	0.0	34.0	27.5	0.0	SQ FT.

STAGE	3	3A	3B	4	UNIT
EARTH EXCAVATION	0.0	54.5	21.8	0.0	SQ FT.
EMBANKMENT	0.0	13.9	30.6	0.0	SQ FT.
TOPSOIL EXC & PLAC	0.0	12.4	19.9	0.0	SQ FT.
REM & DISP UNS MATL	0.0	30.6	31.1	0.0	SQ FT.
AGG SUBGRADE IMPROVE	0.0	30.6	31.1	0.0	SQ FT.

NOTE:  
A DEPTH OF 12 INCHES IS USED IN THE TOPSOIL EXCAVATION AND PLACEMENT CALCULATION.

**STATE OF ILLINOIS  
DEPARTMENT OF TRANSPORTATION**

**DIEHL ROAD  
STAGE 1 THRU 4 CROSS-SECTIONS**

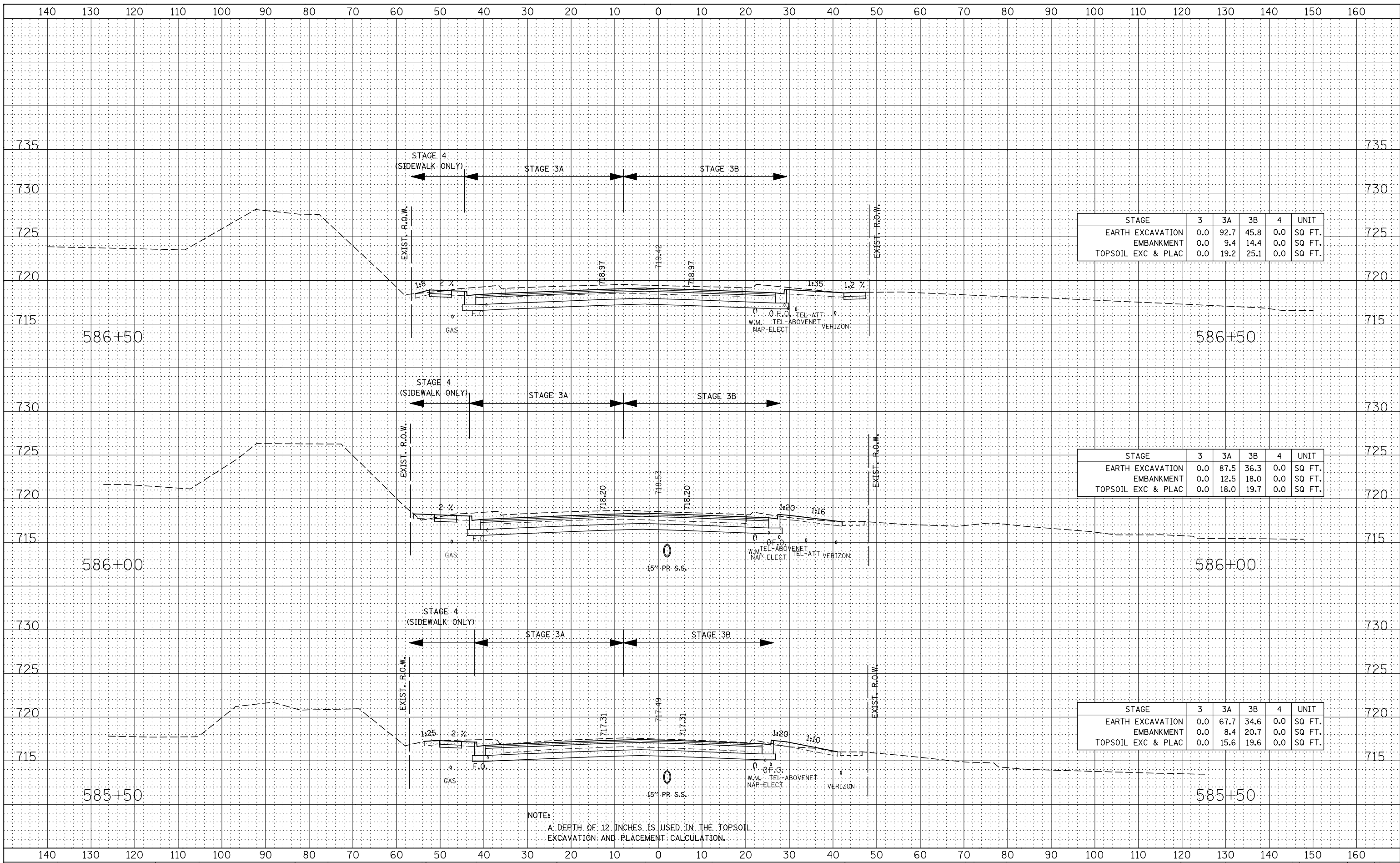
DESIGNED -	RTA	REVISED -	
DRAWN -	KES	REVISED -	
CHECKED -	PJO	REVISED -	
DATE -	12/14/2012	REVISED -	

SCALE: SHEET NO. 1 OF 23 SHEETS STA. 584+00 TO STA. 585+00

F.A.P. RTE.	SECTION	COUNTY	TOTAL SHEETS	SHEET NO.
338	(112 & 113) WRS-6	DUPAGE	734	712
CONTRACT NO. 60R31				
FED. ROAD DIST. NO.	ILLINOIS	FED. AID PROJECT		

DATE	
BY	
FINAL SURVEY	
PLOTTED	
NOTE BOOK	
AREAS CHECKED	
NO.	

DATE	
BY	
ORIGINAL SURVEY	
PLOTTED	
NOTE BOOK	
AREAS CHECKED	
NO.	



STAGE	3	3A	3B	4	UNIT
EARTH EXCAVATION	0.0	92.7	45.8	0.0	SQ FT.
EMBANKMENT	0.0	9.4	14.4	0.0	SQ FT.
TOPSOIL EXC & PLAC	0.0	19.2	25.1	0.0	SQ FT.

STAGE	3	3A	3B	4	UNIT
EARTH EXCAVATION	0.0	87.5	36.3	0.0	SQ FT.
EMBANKMENT	0.0	12.5	18.0	0.0	SQ FT.
TOPSOIL EXC & PLAC	0.0	18.0	19.7	0.0	SQ FT.

STAGE	3	3A	3B	4	UNIT
EARTH EXCAVATION	0.0	67.7	34.6	0.0	SQ FT.
EMBANKMENT	0.0	8.4	20.7	0.0	SQ FT.
TOPSOIL EXC & PLAC	0.0	15.6	19.6	0.0	SQ FT.

NOTE:  
A DEPTH OF 12 INCHES IS USED IN THE TOPSOIL EXCAVATION AND PLACEMENT CALCULATION.

STATE OF ILLINOIS  
DEPARTMENT OF TRANSPORTATION

DIEHL ROAD  
STAGE 1 THRU 4 CROSS-SECTIONS

DESIGNED - RTA	REVISED -
DRAWN - KES	REVISED -
CHECKED - PJO	REVISED -
DATE - 12/14/2012	REVISED -

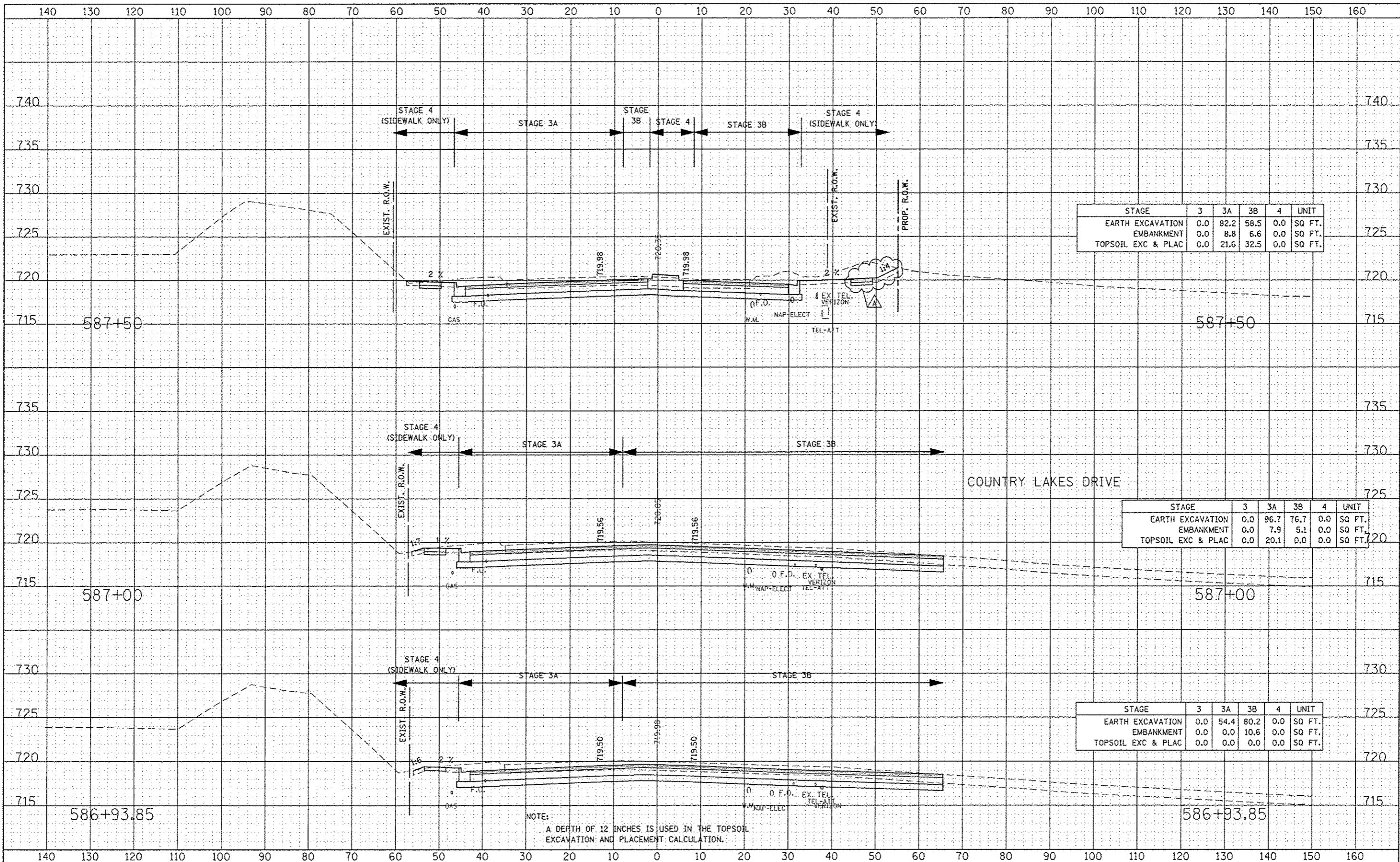
SCALE:	SHEET NO. 2 OF 23 SHEETS	STA. 585+50 TO STA. 586+50
--------	--------------------------	----------------------------

F.A.P. RTE.	SECTION	COUNTY	TOTAL SHEETS	SHEET NO.
338	(112 & 113) WRS-6	DUPAGE	734	713
CONTRACT NO. 60R31				
FED. ROAD DIST. NO. ILLINOIS FED. AID PROJECT				



DATE	
PROJECT	
DESIGNER	
CHECKER	
DATE	
SCALE	
SHEET	

DATE	
PROJECT	
DESIGNER	
CHECKER	
DATE	
SCALE	
SHEET	



STAGE	3	3A	3B	4	UNIT
EARTH EXCAVATION	0.0	82.2	58.5	0.0	SQ FT.
EMBANKMENT	0.0	8.8	6.6	0.0	SQ FT.
TOPSOIL EXC & PLAC	0.0	21.6	32.5	0.0	SQ FT.

STAGE	3	3A	3B	4	UNIT
EARTH EXCAVATION	0.0	96.7	76.7	0.0	SQ FT.
EMBANKMENT	0.0	7.9	5.1	0.0	SQ FT.
TOPSOIL EXC & PLAC	0.0	20.1	0.0	0.0	SQ FT.

STAGE	3	3A	3B	4	UNIT
EARTH EXCAVATION	0.0	54.4	80.2	0.0	SQ FT.
EMBANKMENT	0.0	0.0	10.6	0.0	SQ FT.
TOPSOIL EXC & PLAC	0.0	0.0	0.0	0.0	SQ FT.

DESIGNED	RTA	REVISED	ADDENDUM A 02/22/2013
DRAWN	RFS	REVISED	
CHECKED	PJG	REVISED	
DATE	12/14/2012	REVISED	

STATE OF ILLINOIS  
DEPARTMENT OF TRANSPORTATION

DIEHL ROAD  
STAGE 1 THRU 4 CROSS-SECTIONS

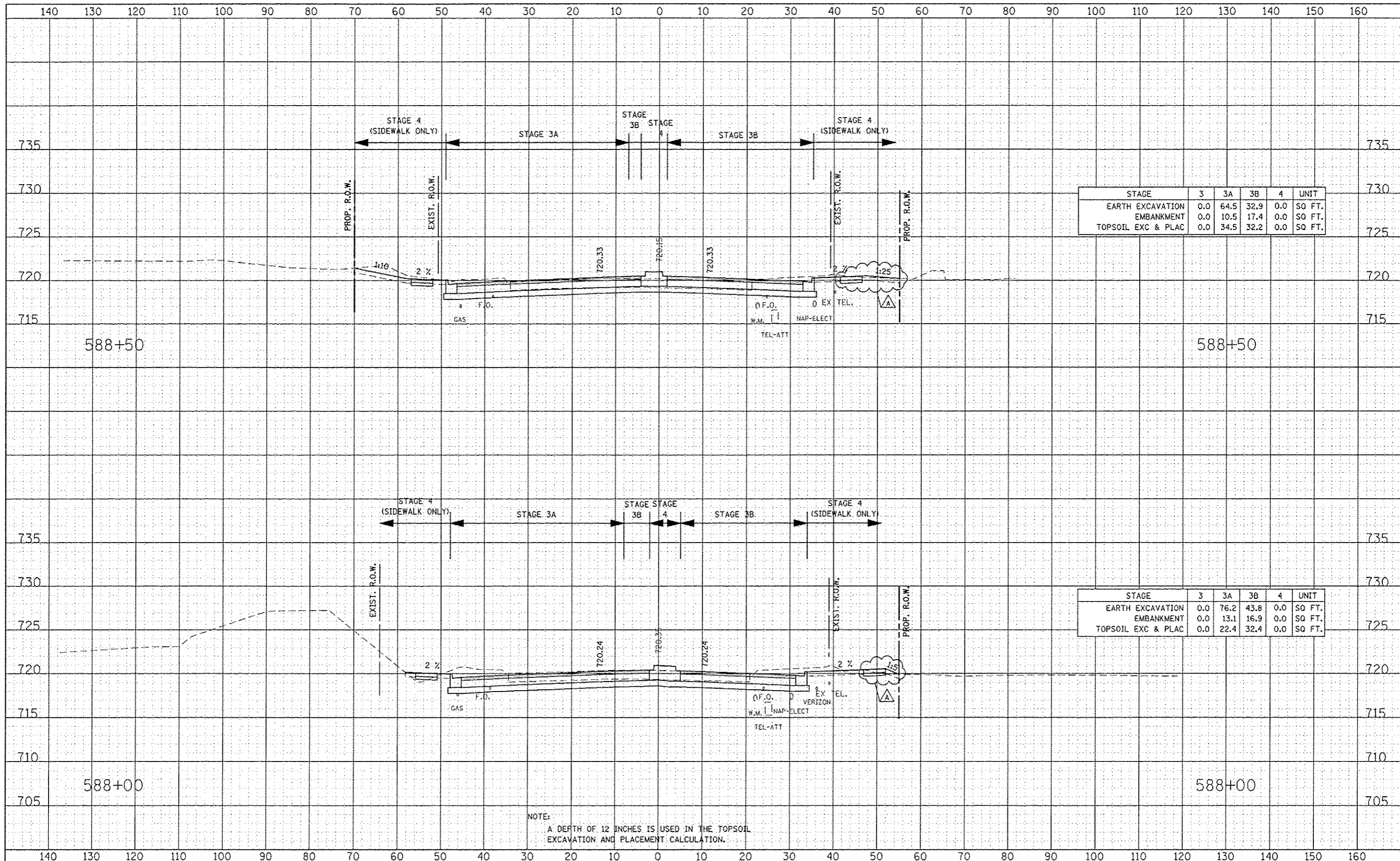
F.A.P. RTE.	SECTION	COUNTY	TOTAL SHEETS	SHEET NO.
338	(112 & 113) WRS-6	DUPAGE	734	714
FED. ROAD DIST. NO.		ILLINOIS FED. AID PROJECT		

SCALE: SHEET NO. 3 OF 23 SHEETS STA. 586+93.85 TO STA. 587+50

CONTRACT NO. 60R31

DATE	
BY	
REVISIONS	
NO. DATE	
BY	
DESCRIPTION	

DATE	
BY	
REVISIONS	
NO. DATE	
BY	
DESCRIPTION	



STAGE	3	3A	3B	4	UNIT
EARTH EXCAVATION	0.0	64.5	32.9	0.0	SQ FT.
EMBANKMENT	0.0	10.5	17.4	0.0	SQ FT.
TOPSOIL EXC & PLAC	0.0	34.5	32.2	0.0	SQ FT.

STAGE	3	3A	3B	4	UNIT
EARTH EXCAVATION	0.0	76.2	43.8	0.0	SQ FT.
EMBANKMENT	0.0	13.1	16.9	0.0	SQ FT.
TOPSOIL EXC & PLAC	0.0	22.4	32.4	0.0	SQ FT.

NOTE:  
A DEPTH OF 12 INCHES IS USED IN THE TOPSOIL EXCAVATION AND PLACEMENT CALCULATION.

DESIGNED	RTA	REVISED	ADDENDUM A 02/22/2013
DRAWN	KES	REVISED	
CHECKED	FJD	REVISED	
DATE	12/14/2016	REVISED	

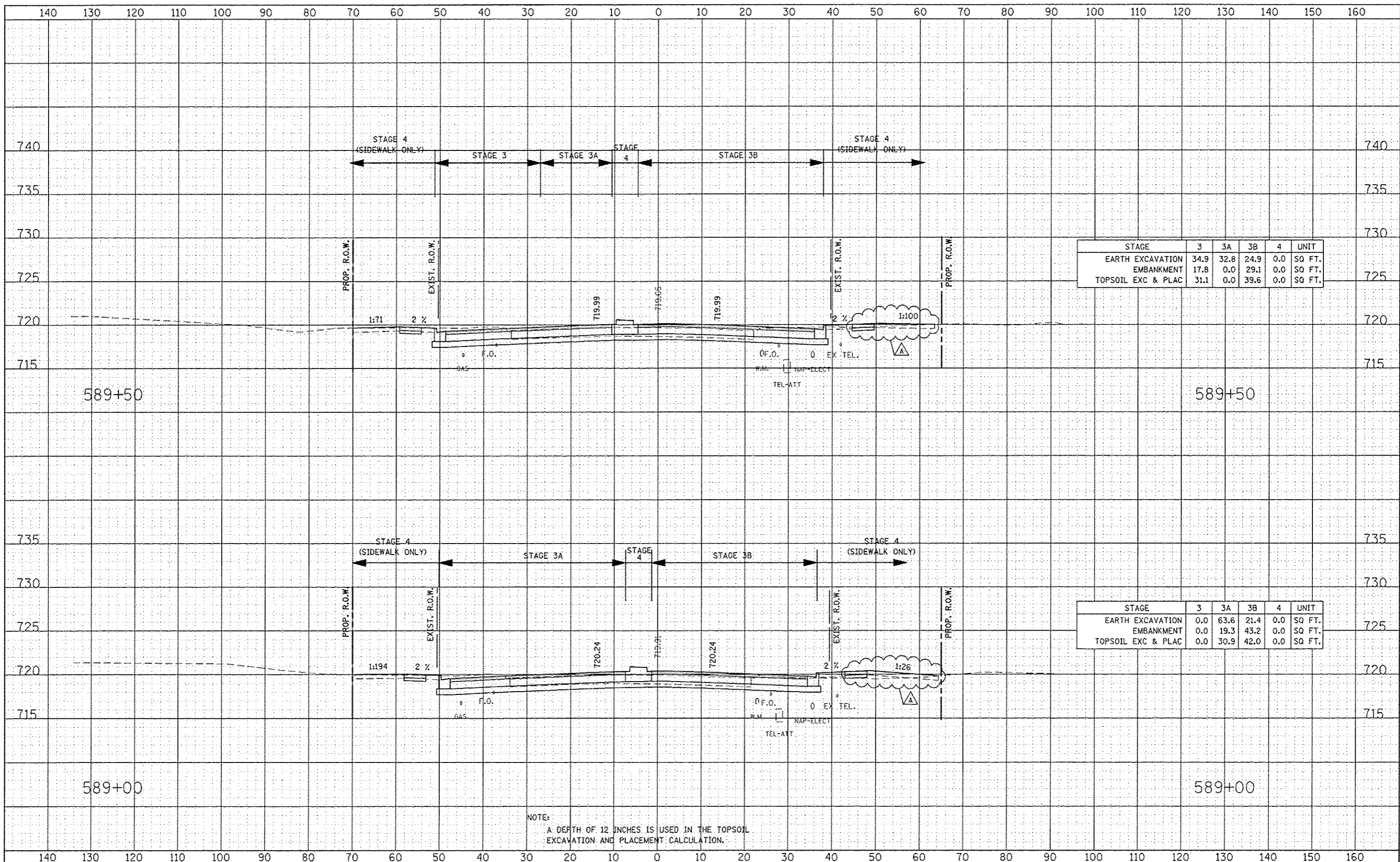
STATE OF ILLINOIS  
DEPARTMENT OF TRANSPORTATION

DIEHL ROAD  
STAGE 1 THRU 4 CROSS-SECTIONS  
SCALE: SHEET NO. 4 OF 23 SHEETS STA. 588+00 TO STA. 588+50

F.A.P. RTE.	SECTION	COUNTY	TOTAL SHEETS	SHEET NO.
338	(112 & 113) WRS-G	DUPAGE	734	715
FED. ROAD DIST. NO.			ILLINOIS FED. AID PROJECT	
CONTRACT NO. 60R31				

DATE	
DESIGNED	RTA
DRAWN	RES
CHECKED	PJO
DATE	12/14/2012

DATE	
DESIGNED	RTA
DRAWN	RES
CHECKED	PJO
DATE	12/14/2012



STAGE	3	3A	3B	4	UNIT
EARTH EXCAVATION	34.9	32.8	24.9	0.0	SQ FT.
EMBANKMENT	17.8	0.0	29.1	0.0	SQ FT.
TOPSOIL EXC & PLAC	31.1	0.0	39.6	0.0	SQ FT.

STAGE	3	3A	3B	4	UNIT
EARTH EXCAVATION	0.0	63.6	21.4	0.0	SQ FT.
EMBANKMENT	0.0	19.3	43.2	0.0	SQ FT.
TOPSOIL EXC & PLAC	0.0	30.9	42.0	0.0	SQ FT.

NOTE:  
A DEPTH OF 12 INCHES IS USED IN THE TOPSOIL EXCAVATION AND PLACEMENT CALCULATION.

DESIGNED	RTA	REVISED	ADDENDUM A 02/22/2013
DRAWN	RES	REVISED	
CHECKED	PJO	REVISED	
DATE	12/14/2012	REVISED	

**STATE OF ILLINOIS  
DEPARTMENT OF TRANSPORTATION**

**DIEHL ROAD  
STAGE 1 THRU 4 CROSS-SECTIONS**

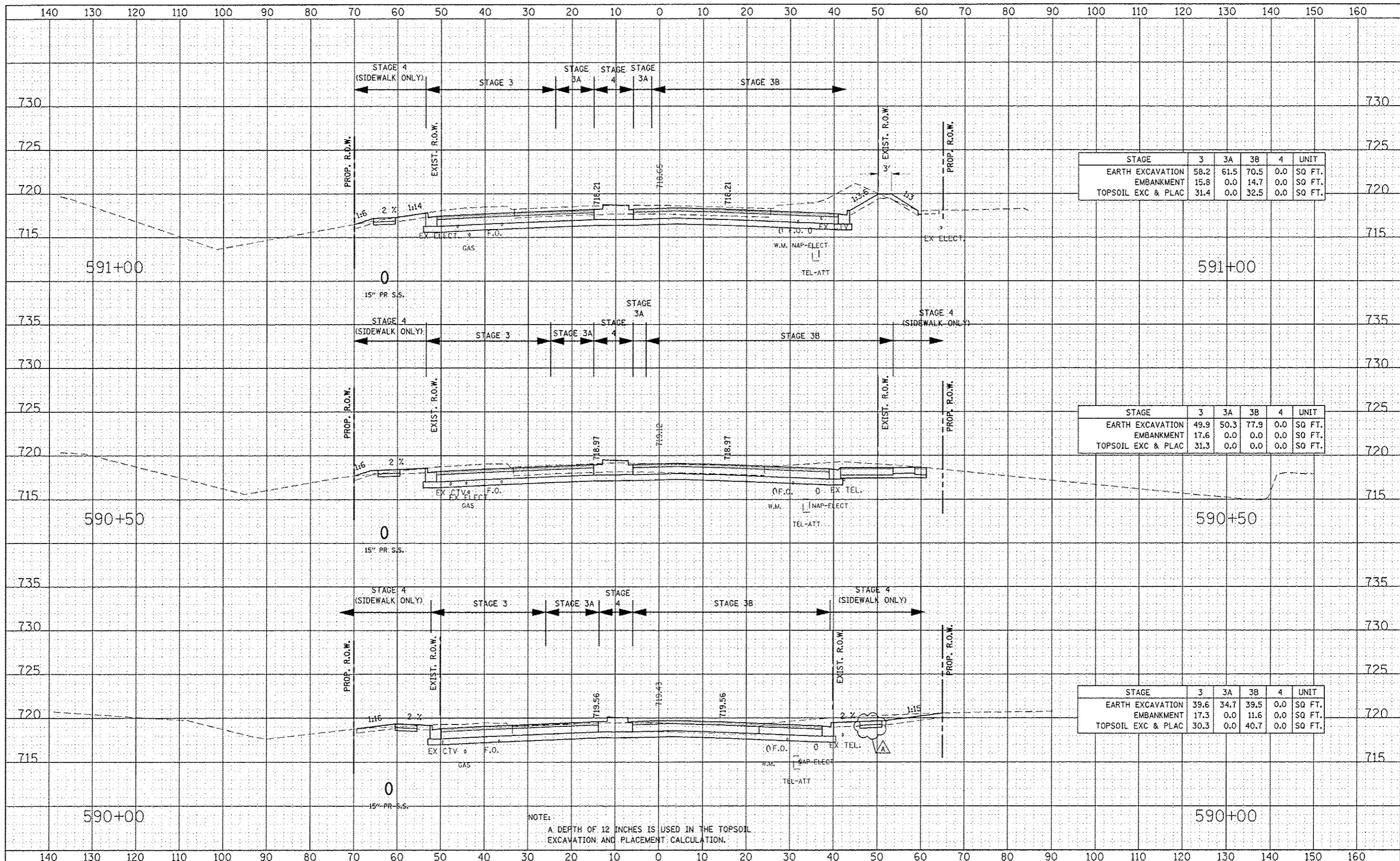
SCALE: SHEET NO. 5 OF 23 SHEETS STA. 589+00 TO STA. 589+50

F.A.P. RTE.	SECTION	COUNTY	TOTAL SHEETS	SHEET NO.
338	(112 & 113) WRS-6	DUPAGE	734	716
CONTRACT NO. 60R31			FED. ROAD DIST. NO. ILLINOIS FED. AID PROJECT	



DATE	
DESIGNED	
DRAWN	
CHECKED	
DATE	

DATE	
DESIGNED	
DRAWN	
CHECKED	
DATE	



STAGE	3	3A	3B	4	UNIT
EARTH EXCAVATION	58.2	61.5	70.5	0.0	SQ. FT.
EMBANKMENT	15.8	0.0	14.7	0.0	SQ. FT.
TOPSOIL EXC & PLAC	31.4	0.0	32.5	0.0	SQ. FT.

STAGE	3	3A	3B	4	UNIT
EARTH EXCAVATION	49.9	50.3	77.9	0.0	SQ. FT.
EMBANKMENT	17.6	0.0	0.0	0.0	SQ. FT.
TOPSOIL EXC & PLAC	31.3	0.0	0.0	0.0	SQ. FT.

STAGE	3	3A	3B	4	UNIT
EARTH EXCAVATION	39.6	34.7	39.5	0.0	SQ. FT.
EMBANKMENT	17.3	0.0	11.6	0.0	SQ. FT.
TOPSOIL EXC & PLAC	30.3	0.0	40.7	0.0	SQ. FT.

NOTE:  
A DEPTH OF 12 INCHES IS USED IN THE TOPSOIL EXCAVATION AND PLACEMENT CALCULATION.

DESIGNED	- RJA	REVISED	ADDENDUM A 02/22/2013
DRAWN	- RES	REVISED	
CHECKED	- PJD	REVISED	
DATE	- 12/11/2012	REVISED	

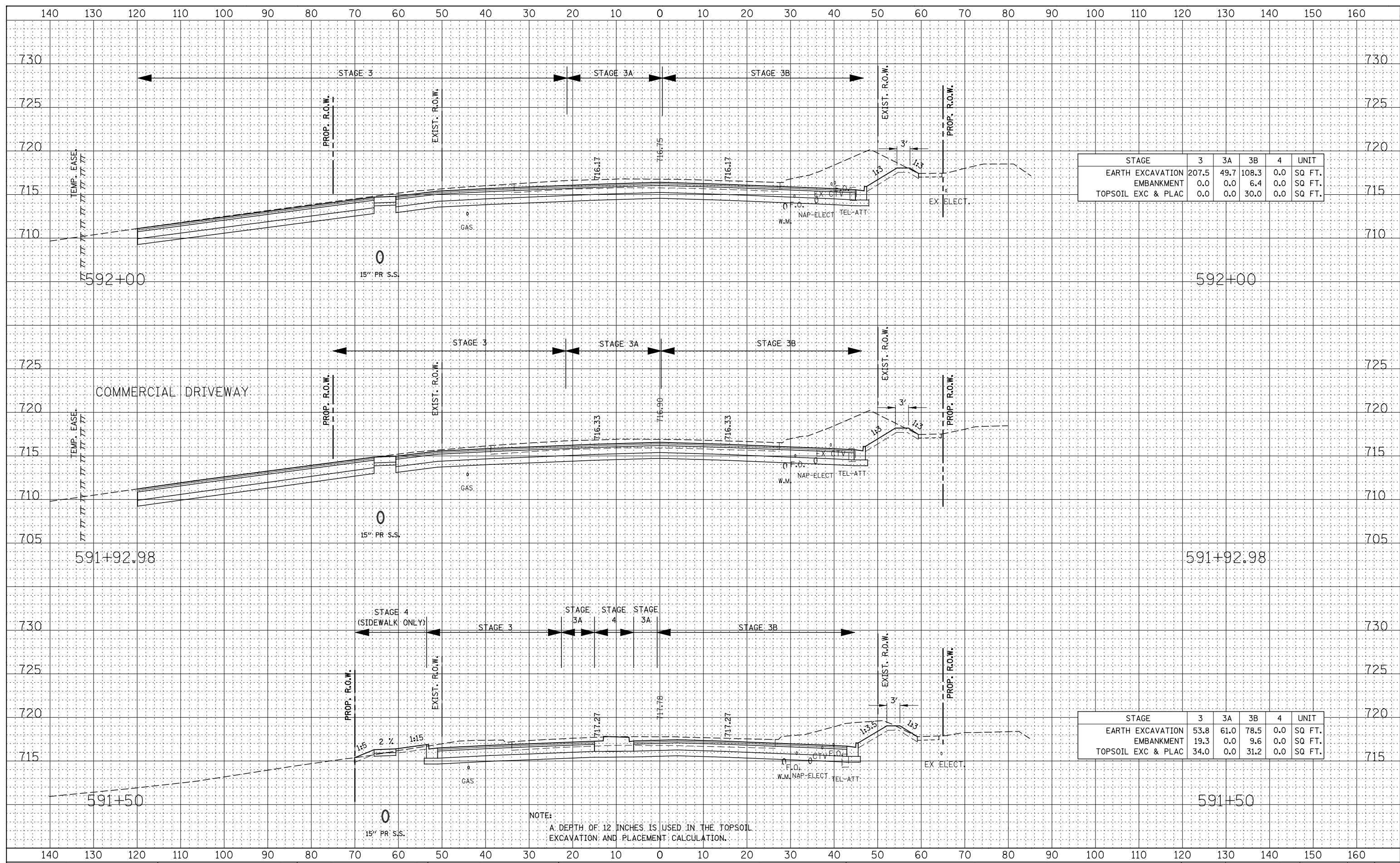
STATE OF ILLINOIS  
DEPARTMENT OF TRANSPORTATION

DIEHL ROAD  
STAGE 1 THRU 4 CROSS-SECTIONS  
SCALE: SHEET NO. 6 OF 23 SHEETS STA. 590+00 TO STA. 591+00

F.A.P. RTE.	SECTION	COUNTY	TOTAL SHEETS NO.
338	(112 & 113) WRS-6	DUPAGE	734 717
CONTRACT NO. 60R31			
FED. ROAD DIST. NO. ILLINOIS FED. AID PROJECT			

DATE	
BY	
FINAL SURVEY	
SURVEYED	
PLOTTED	
TEMPLATE	
NOTE BOOK	
AREAS CHECKED	
NO.	

DATE	
BY	
ORIGINAL SURVEY	
SURVEYED	
PLOTTED	
TEMPLATE	
NOTE BOOK	
AREAS CHECKED	
NO.	



STAGE	3	3A	3B	4	UNIT
EARTH EXCAVATION	207.5	49.7	108.3	0.0	SQ. FT.
EMBANKMENT	0.0	0.0	6.4	0.0	SQ. FT.
TOPSOIL EXC & PLAC	0.0	0.0	30.0	0.0	SQ. FT.

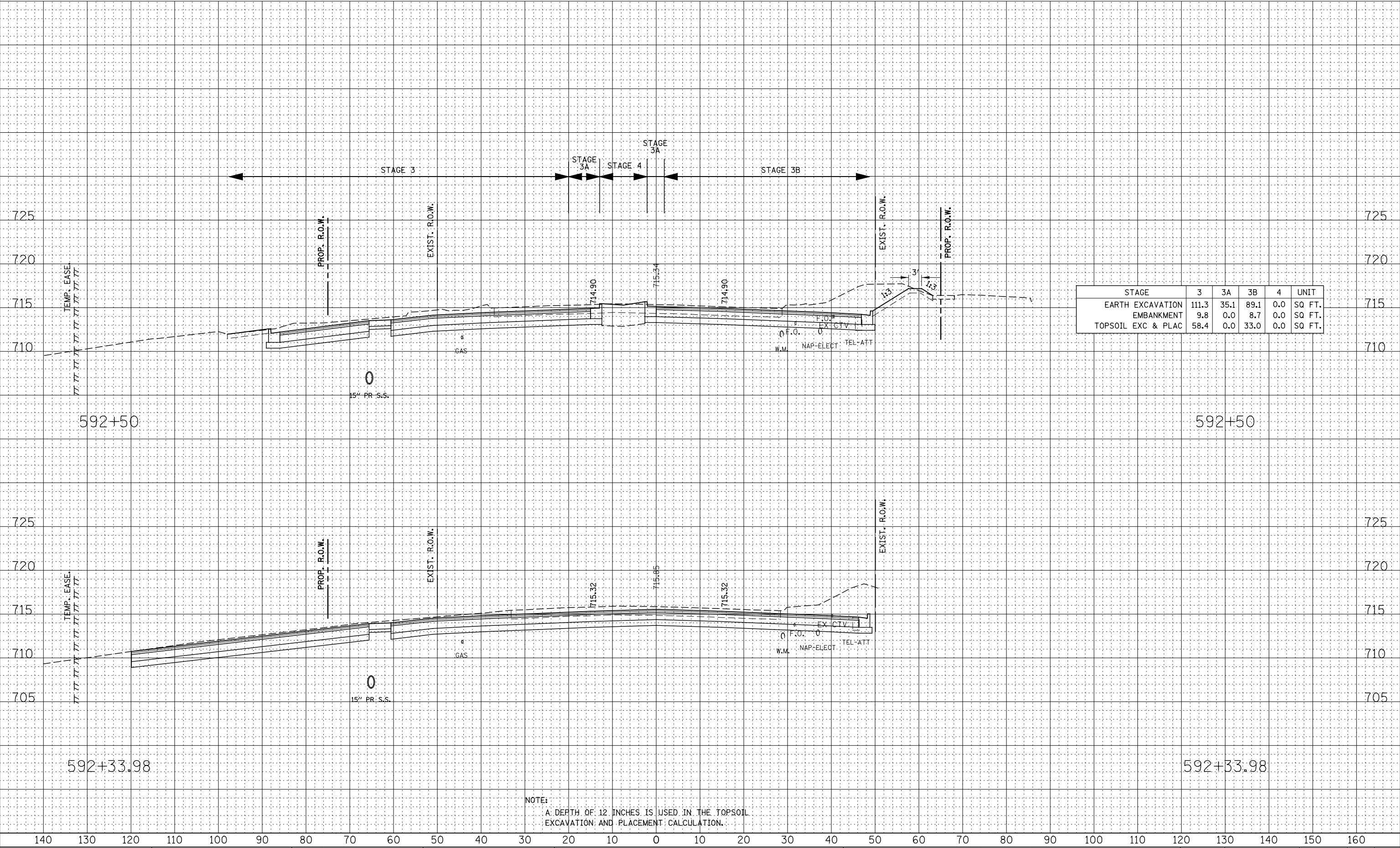
STAGE	3	3A	3B	4	UNIT
EARTH EXCAVATION	53.8	61.0	78.5	0.0	SQ. FT.
EMBANKMENT	19.3	0.0	9.6	0.0	SQ. FT.
TOPSOIL EXC & PLAC	34.0	0.0	31.2	0.0	SQ. FT.

NOTE:  
A DEPTH OF 12 INCHES IS USED IN THE TOPSOIL EXCAVATION AND PLACEMENT CALCULATION.

140 130 120 110 100 90 80 70 60 50 40 30 20 10 0 10 20 30 40 50 60 70 80 90 100 110 120 130 140 150 160

BY: \_\_\_\_\_ DATE: \_\_\_\_\_  
 SURVEYED: \_\_\_\_\_  
 PLOTTED: \_\_\_\_\_  
 TEMPLATE: \_\_\_\_\_  
 NOTE BOOK: \_\_\_\_\_  
 AREAS CHECKED: \_\_\_\_\_

BY: \_\_\_\_\_ DATE: \_\_\_\_\_  
 SURVEYED: \_\_\_\_\_  
 PLOTTED: \_\_\_\_\_  
 TEMPLATE: \_\_\_\_\_  
 NOTE BOOK: \_\_\_\_\_  
 AREAS CHECKED: \_\_\_\_\_



STAGE	3	3A	3B	4	UNIT
EARTH EXCAVATION	111.3	35.1	89.1	0.0	SQ FT.
EMBANKMENT	9.8	0.0	8.7	0.0	SQ FT.
TOPSOIL EXC & PLAC	58.4	0.0	33.0	0.0	SQ FT.

**NOTE:**  
 A DEPTH OF 12 INCHES IS USED IN THE TOPSOIL EXCAVATION AND PLACEMENT CALCULATION.

140 130 120 110 100 90 80 70 60 50 40 30 20 10 0 10 20 30 40 50 60 70 80 90 100 110 120 130 140 150 160

DESIGNED - RTA	REVISED -
DRAWN - KES	REVISED -
CHECKED - PJO	REVISED -
DATE - 12/14/2012	REVISED -

**STATE OF ILLINOIS  
 DEPARTMENT OF TRANSPORTATION**

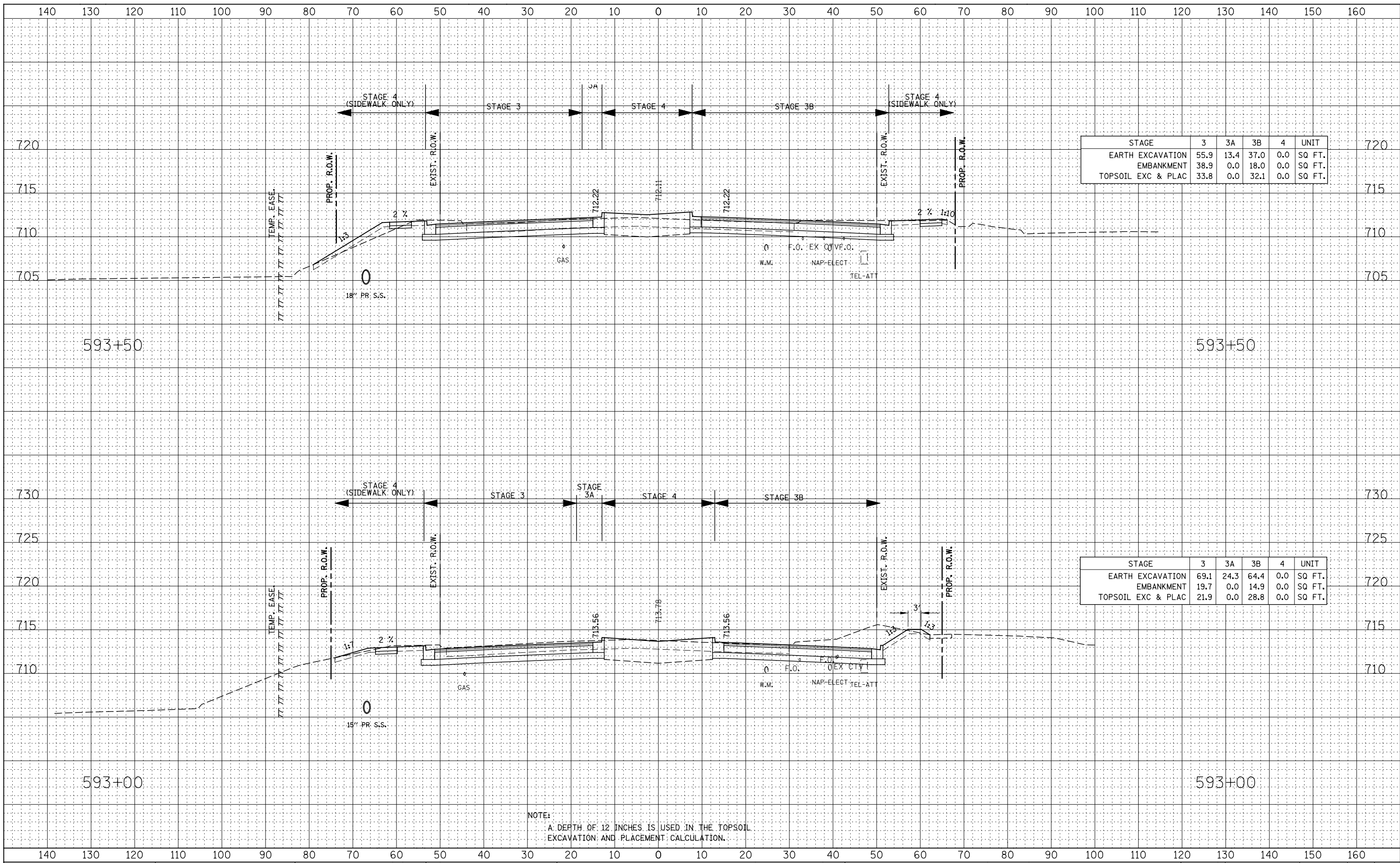
**DIEHL ROAD  
 STAGE 1 THRU 4 CROSS-SECTIONS**

SCALE: \_\_\_\_\_ SHEET NO. 8 OF 23 SHEETS STA. 592+33.98 TO STA. 592+50

F.A.P. RTE.	SECTION	COUNTY	TOTAL SHEETS	SHEET NO.
338	(112 & 113) WRS-6	DUPAGE	734	719
CONTRACT NO. 60R31				
FED. ROAD DIST. NO.	ILLINOIS	FED. AID PROJECT		

DATE	
BY	
FINAL SURVEY	SURVEYED
NOTE BOOK	PLOTTED
NO.	AREAS CHECKED

DATE	
BY	
ORIGINAL SURVEY	SURVEYED
NOTE BOOK	PLOTTED
NO.	AREAS CHECKED



STAGE	3	3A	3B	4	UNIT
EARTH EXCAVATION	55.9	13.4	37.0	0.0	SQ FT.
EMBANKMENT	38.9	0.0	18.0	0.0	SQ FT.
TOPSOIL EXC & PLAC	33.8	0.0	32.1	0.0	SQ FT.

STAGE	3	3A	3B	4	UNIT
EARTH EXCAVATION	69.1	24.3	64.4	0.0	SQ FT.
EMBANKMENT	19.7	0.0	14.9	0.0	SQ FT.
TOPSOIL EXC & PLAC	21.9	0.0	28.8	0.0	SQ FT.

NOTE:  
A DEPTH OF 12 INCHES IS USED IN THE TOPSOIL EXCAVATION AND PLACEMENT CALCULATION.

STATE OF ILLINOIS  
DEPARTMENT OF TRANSPORTATION

DIEHL ROAD  
STAGE 1 THRU 4 CROSS-SECTIONS

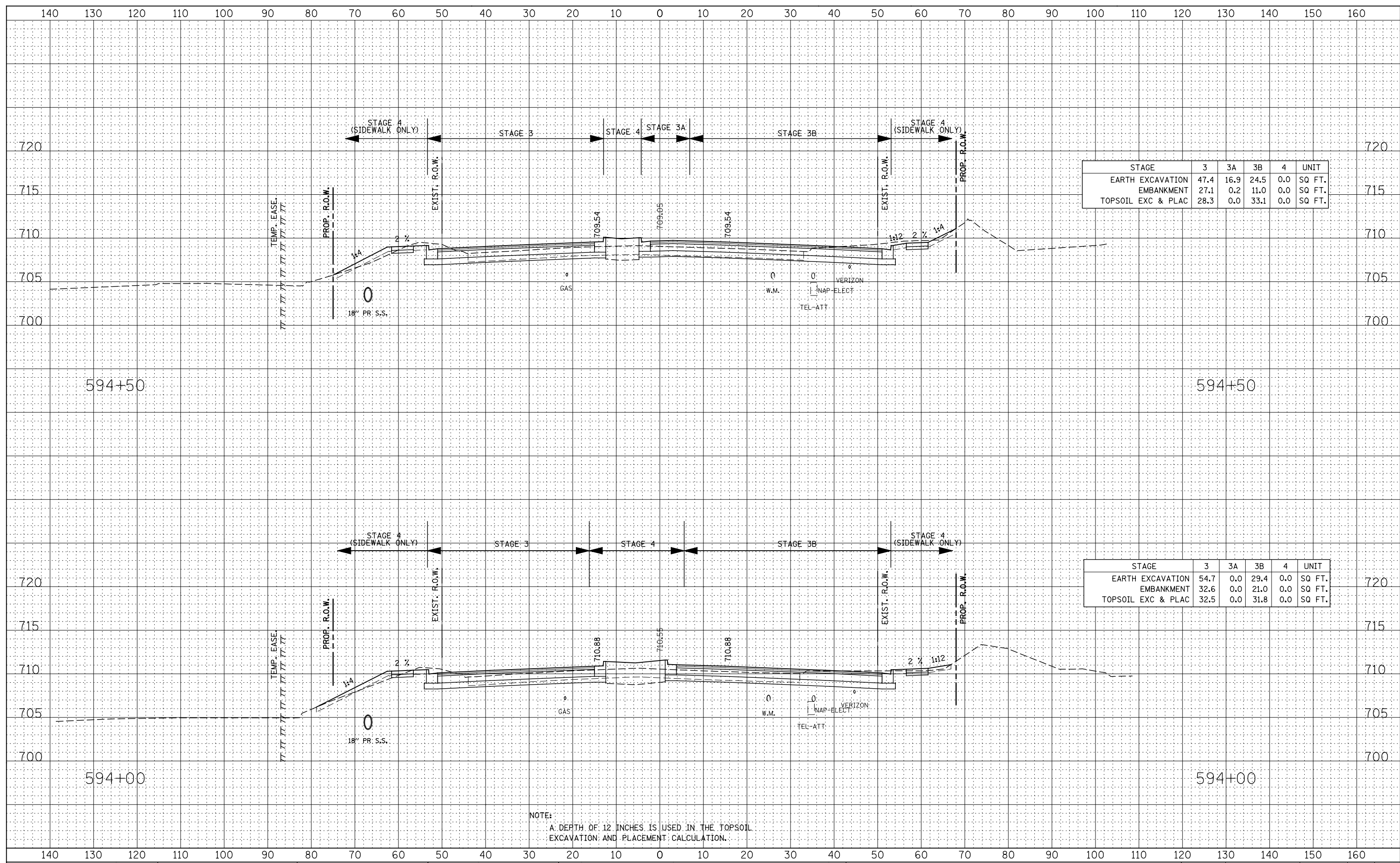
DESIGNED - RTA	REVISED -
DRAWN - KES	REVISED -
CHECKED - PJO	REVISED -
DATE - 12/14/2012	REVISED -

F.A.P. RTE.	SECTION	COUNTY	TOTAL SHEETS	SHEET NO.
338	(112 & 113) WRS-6	DUPAGE	734	720
CONTRACT NO. 60R31				
SCALE: SHEET NO. 9 OF 23 SHEETS STA. 593+00 TO STA. 593+50				

FED. ROAD DIST. NO.	ILLINOIS	FED. AID PROJECT
---------------------	----------	------------------

DATE	
BY	
FINAL SURVEY	
SURVEYED	
PLOTTED	
TEMPLATE	
NOTE BOOK	
AREAS CHECKED	
NO.	

DATE	
BY	
ORIGINAL SURVEY	
SURVEYED	
PLOTTED	
TEMPLATE	
NOTE BOOK	
AREAS CHECKED	
NO.	



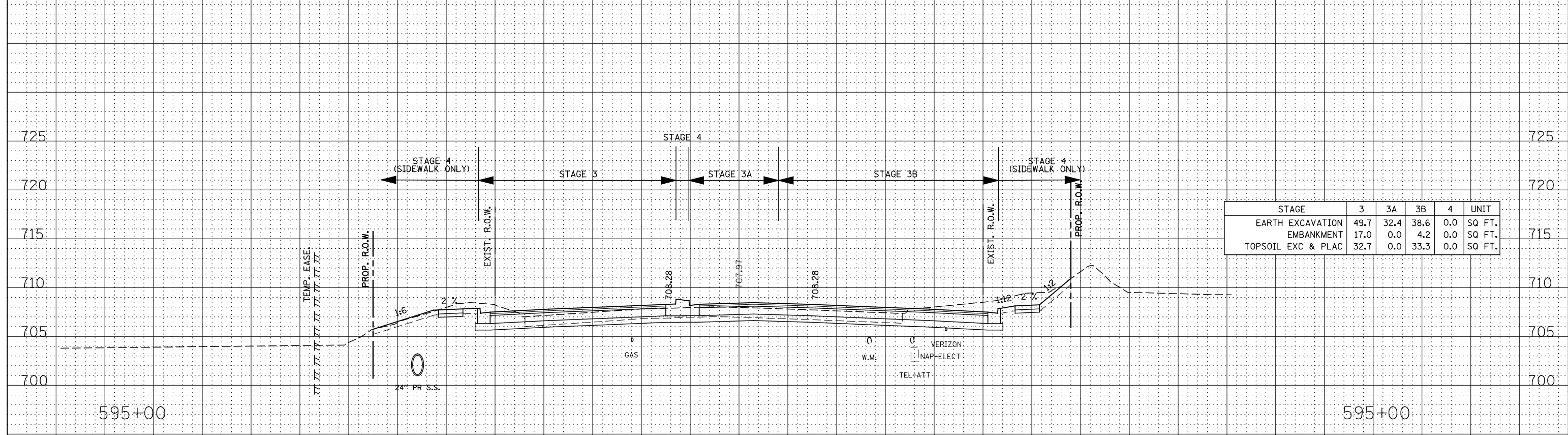
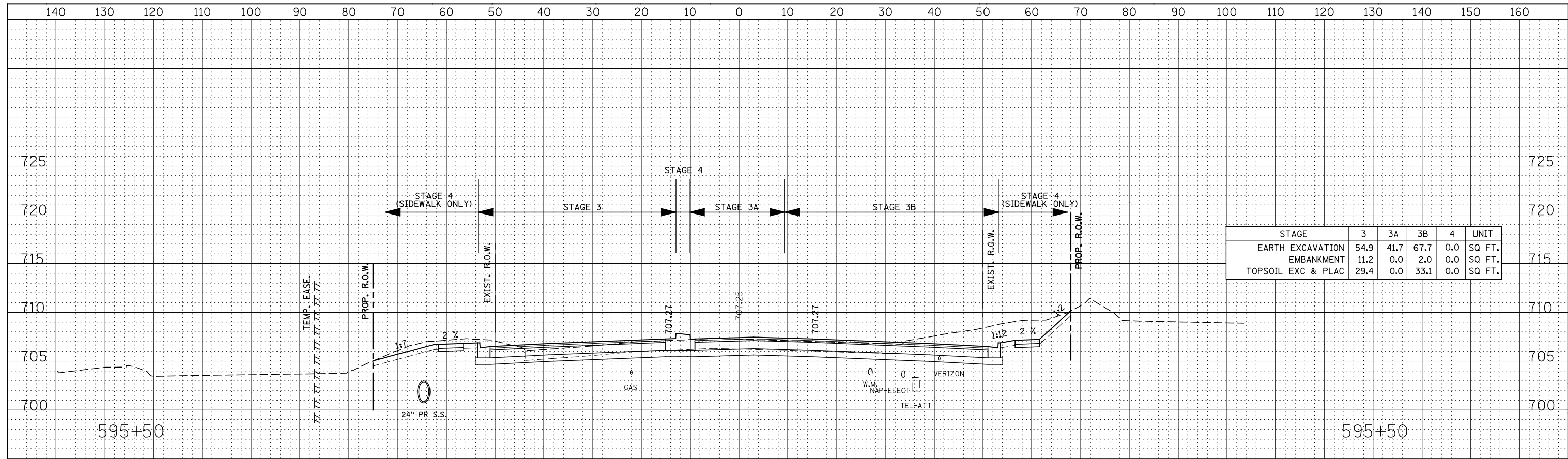
STAGE	3	3A	3B	4	UNIT
EARTH EXCAVATION	47.4	16.9	24.5	0.0	SQ FT.
EMBANKMENT	27.1	0.2	11.0	0.0	SQ FT.
TOPSOIL EXC & PLAC	28.3	0.0	33.1	0.0	SQ FT.

STAGE	3	3A	3B	4	UNIT
EARTH EXCAVATION	54.7	0.0	29.4	0.0	SQ FT.
EMBANKMENT	32.6	0.0	21.0	0.0	SQ FT.
TOPSOIL EXC & PLAC	32.5	0.0	31.8	0.0	SQ FT.

NOTE:  
A DEPTH OF 12 INCHES IS USED IN THE TOPSOIL EXCAVATION AND PLACEMENT CALCULATION.

DATE	
BY	
FINAL SURVEY	SURVEYED
NOTE BOOK	PLOTTED
NO.	TEMPLATE
	AREAS CHECKED

DATE	
BY	
ORIGINAL SURVEY	SURVEYED
NOTE BOOK	PLOTTED
NO.	TEMPLATE
	AREAS CHECKED



NOTE:  
A DEPTH OF 12 INCHES IS USED IN THE TOPSOIL EXCAVATION AND PLACEMENT CALCULATION.

140 130 120 110 100 90 80 70 60 50 40 30 20 10 0 10 20 30 40 50 60 70 80 90 100 110 120 130 140 150 160

DESIGNED - RTA	REVISED -
DRAWN - KES	REVISED -
CHECKED - PJO	REVISED -
DATE - 12/14/2012	REVISED -

**STATE OF ILLINOIS  
DEPARTMENT OF TRANSPORTATION**

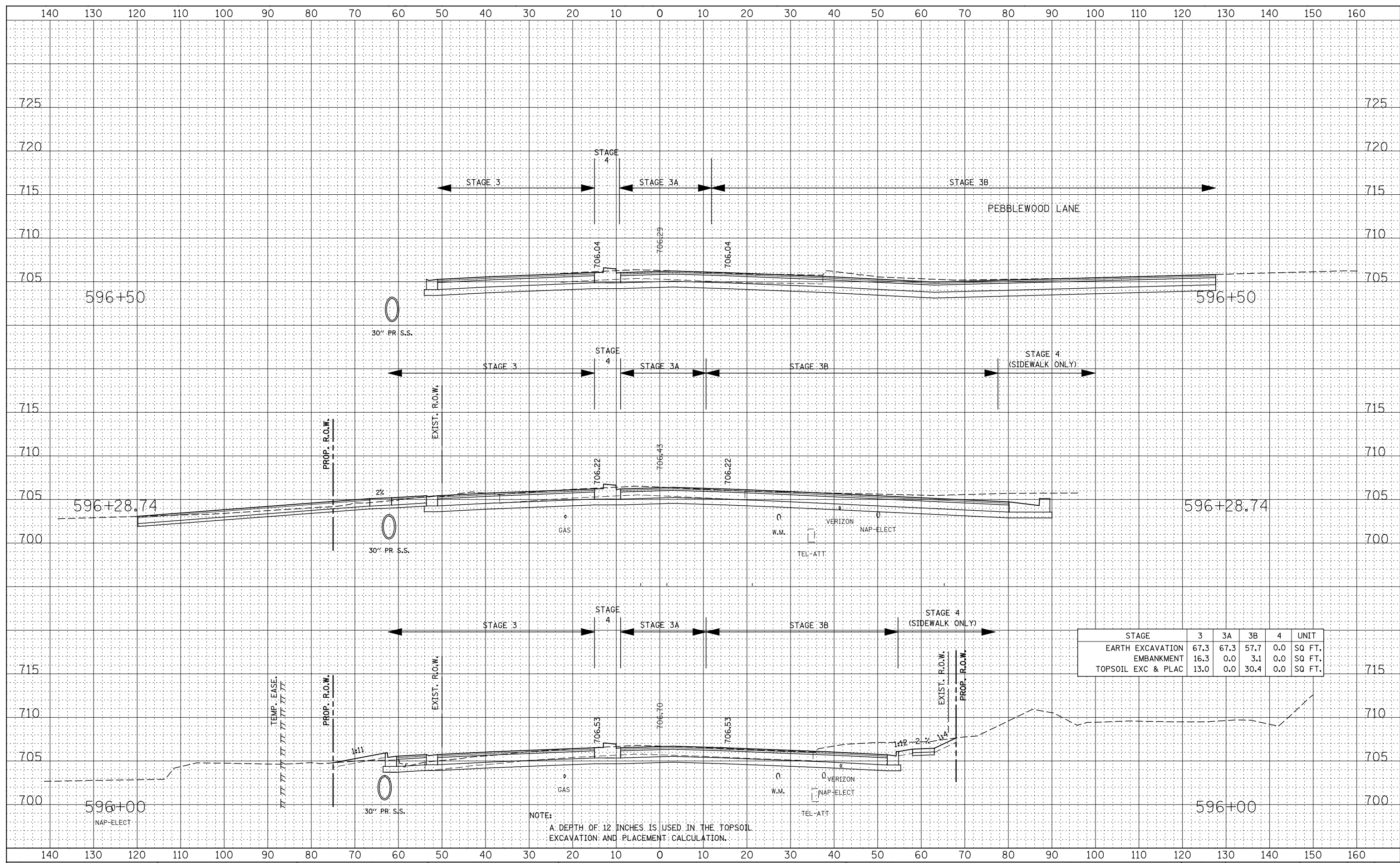
**DIEHL ROAD  
STAGE 1 THRU 4 CROSS-SECTIONS**

SCALE: SHEET NO. 11 OF 23 SHEETS STA. 595+00 TO STA. 595+50

F.A.P. RTE.	SECTION	COUNTY	TOTAL SHEETS	SHEET NO.
338	(112 & 113) WRS-6	DUPAGE	734	722
CONTRACT NO. 60R31				
FED. ROAD DIST. NO. ILLINOIS FED. AID PROJECT				

DATE	
BY	
FINAL SURVEY	SURVEYED
NOTE BOOK	PLOTTED
NO.	TEMPLATE
	AREAS CHECKED

DATE	
BY	
ORIGINAL SURVEY	SURVEYED
NOTE BOOK	PLOTTED
NO.	TEMPLATE
	AREAS CHECKED

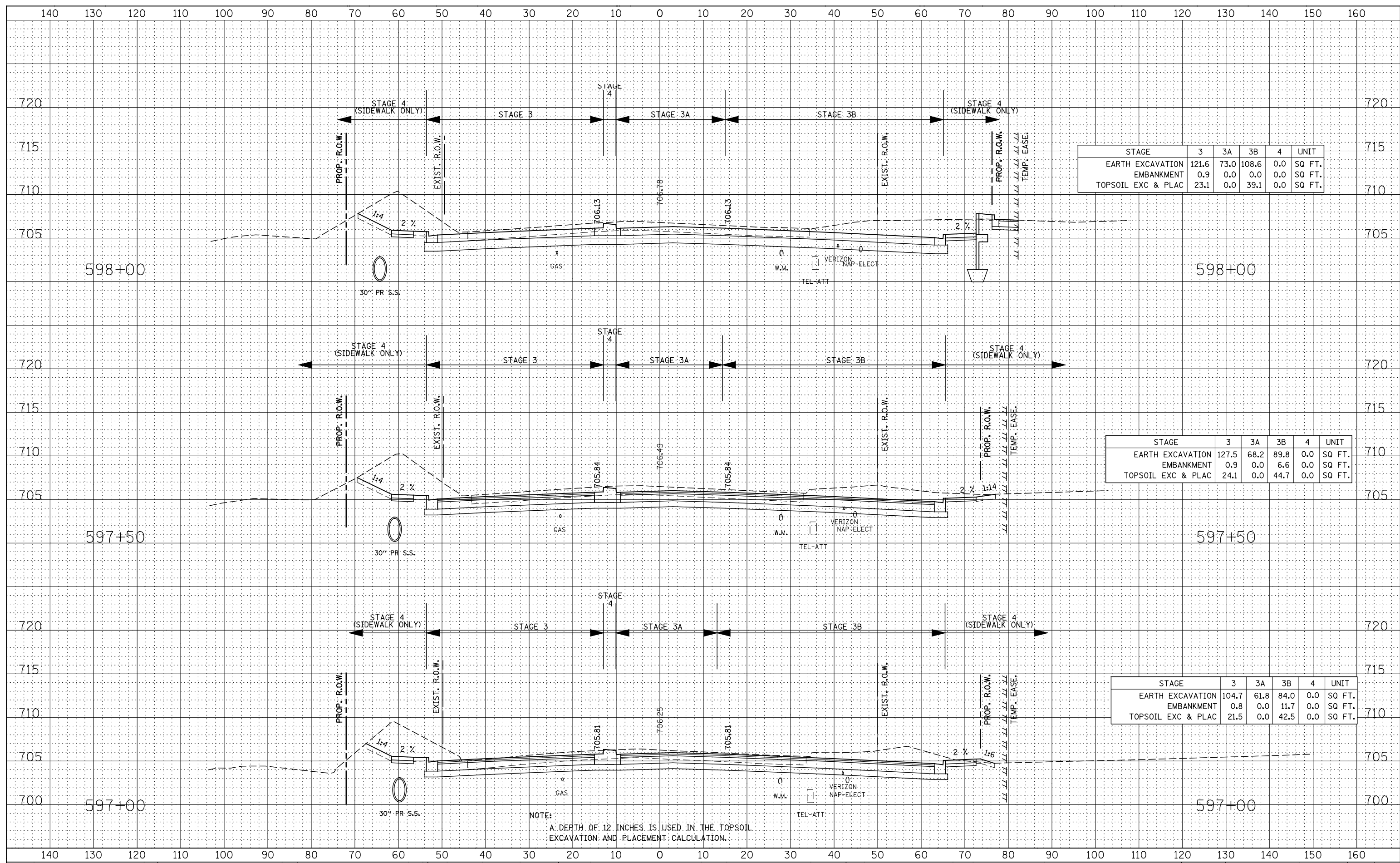


STAGE	3	3A	3B	4	UNIT
EARTH EXCAVATION	67.3	67.3	57.7	0.0	SQ FT.
EMBANKMENT	16.3	0.0	3.1	0.0	SQ FT.
TOPSOIL EXC & PLAC	13.0	0.0	30.4	0.0	SQ FT.

NOTE:  
A DEPTH OF 12 INCHES IS USED IN THE TOPSOIL EXCAVATION AND PLACEMENT CALCULATION.

DATE	
BY	
FINAL SURVEY	
SURVEYED	
PLOTTED	
TEMPLATE	
NOTE BOOK	
AREAS CHECKED	
NO.	

DATE	
BY	
ORIGINAL SURVEY	
SURVEYED	
PLOTTED	
TEMPLATE	
NOTE BOOK	
AREAS CHECKED	
NO.	



STAGE	3	3A	3B	4	UNIT
EARTH EXCAVATION	121.6	73.0	108.6	0.0	SQ FT.
EMBANKMENT	0.9	0.0	0.0	0.0	SQ FT.
TOPSOIL EXC & PLAC	23.1	0.0	39.1	0.0	SQ FT.

STAGE	3	3A	3B	4	UNIT
EARTH EXCAVATION	127.5	68.2	89.8	0.0	SQ FT.
EMBANKMENT	0.9	0.0	6.6	0.0	SQ FT.
TOPSOIL EXC & PLAC	24.1	0.0	44.7	0.0	SQ FT.

STAGE	3	3A	3B	4	UNIT
EARTH EXCAVATION	104.7	61.8	84.0	0.0	SQ FT.
EMBANKMENT	0.8	0.0	11.7	0.0	SQ FT.
TOPSOIL EXC & PLAC	21.5	0.0	42.5	0.0	SQ FT.

NOTE:  
A DEPTH OF 12 INCHES IS USED IN THE TOPSOIL EXCAVATION AND PLACEMENT CALCULATION.

**STATE OF ILLINOIS  
DEPARTMENT OF TRANSPORTATION**

**DIEHL ROAD  
STAGE 1 THRU 4 CROSS-SECTIONS**

DESIGNED - RTA	REVISED -
DRAWN - KES	REVISED -
CHECKED - PJO	REVISED -
DATE - 12/14/2012	REVISED -

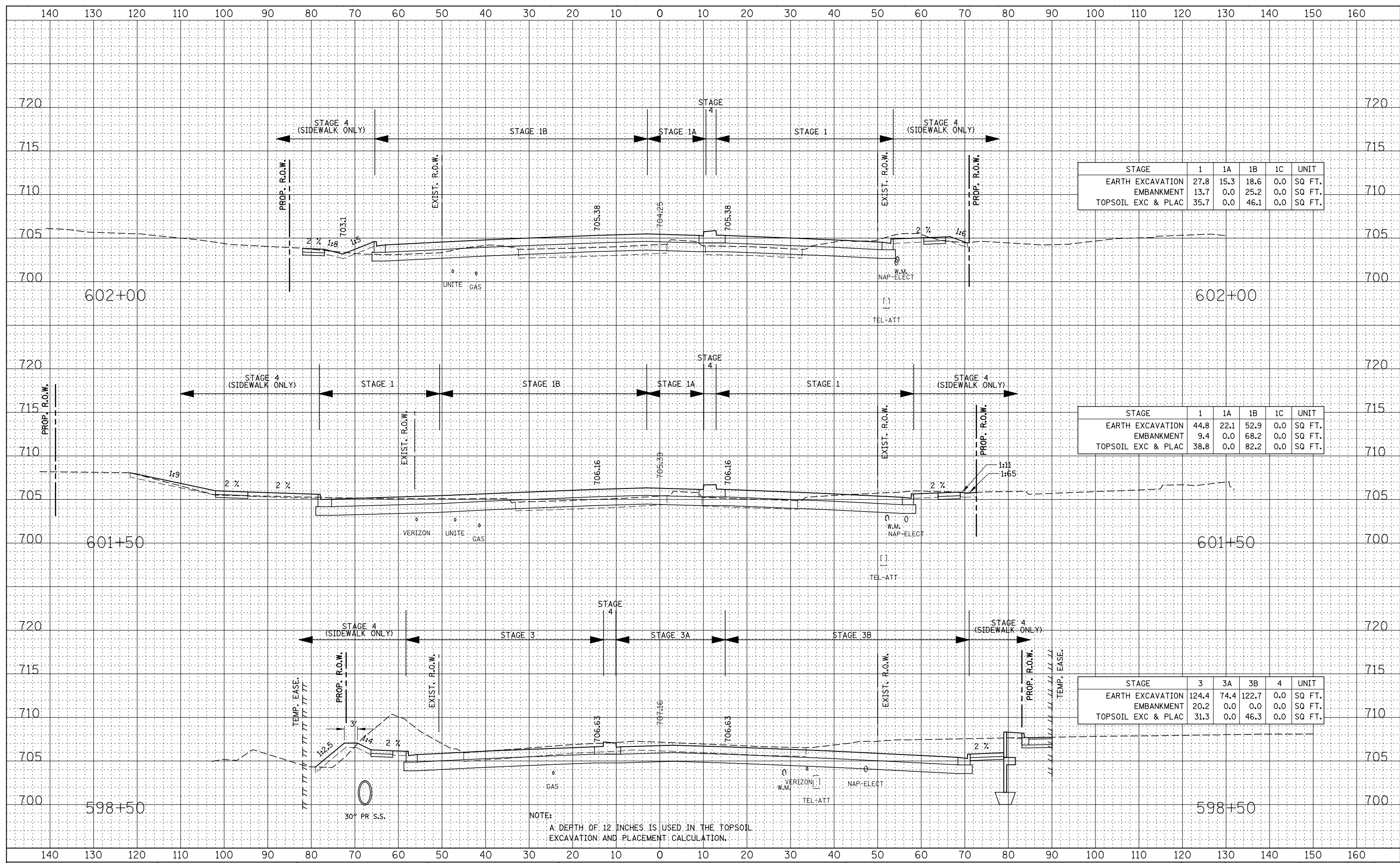
SCALE: SHEET NO. 13 OF 23 SHEETS STA. 597+00 TO STA. 598+00

F.A.P. RTE.	SECTION	COUNTY	TOTAL SHEETS	SHEET NO.
338	(112 & 113) WRS-6	DUPAGE	734	724
CONTRACT NO. 60R31				
FED. ROAD DIST. NO. ILLINOIS FED. AID PROJECT				



DATE	
BY	
FINAL SURVEY	
SURVEYED	
PLOTTED	
TEMPLATE	
NOTE BOOK	
AREAS CHECKED	
NO.	

DATE	
BY	
ORIGINAL SURVEY	
SURVEYED	
PLOTTED	
TEMPLATE	
NOTE BOOK	
AREAS CHECKED	
NO.	



STAGE	1	1A	1B	1C	UNIT
EARTH EXCAVATION	27.8	15.3	18.6	0.0	SQ FT.
EMBANKMENT	13.7	0.0	25.2	0.0	SQ FT.
TOPSOIL EXC & PLAC	35.7	0.0	46.1	0.0	SQ FT.

STAGE	1	1A	1B	1C	UNIT
EARTH EXCAVATION	44.8	22.1	52.9	0.0	SQ FT.
EMBANKMENT	9.4	0.0	68.2	0.0	SQ FT.
TOPSOIL EXC & PLAC	38.8	0.0	82.2	0.0	SQ FT.

STAGE	3	3A	3B	4	UNIT
EARTH EXCAVATION	124.4	74.4	122.7	0.0	SQ FT.
EMBANKMENT	20.2	0.0	0.0	0.0	SQ FT.
TOPSOIL EXC & PLAC	31.3	0.0	46.3	0.0	SQ FT.

NOTE:  
A DEPTH OF 12 INCHES IS USED IN THE TOPSOIL EXCAVATION AND PLACEMENT CALCULATION.

**STATE OF ILLINOIS  
DEPARTMENT OF TRANSPORTATION**

**DIEHL ROAD  
STAGE 1 THRU 4 CROSS-SECTIONS**

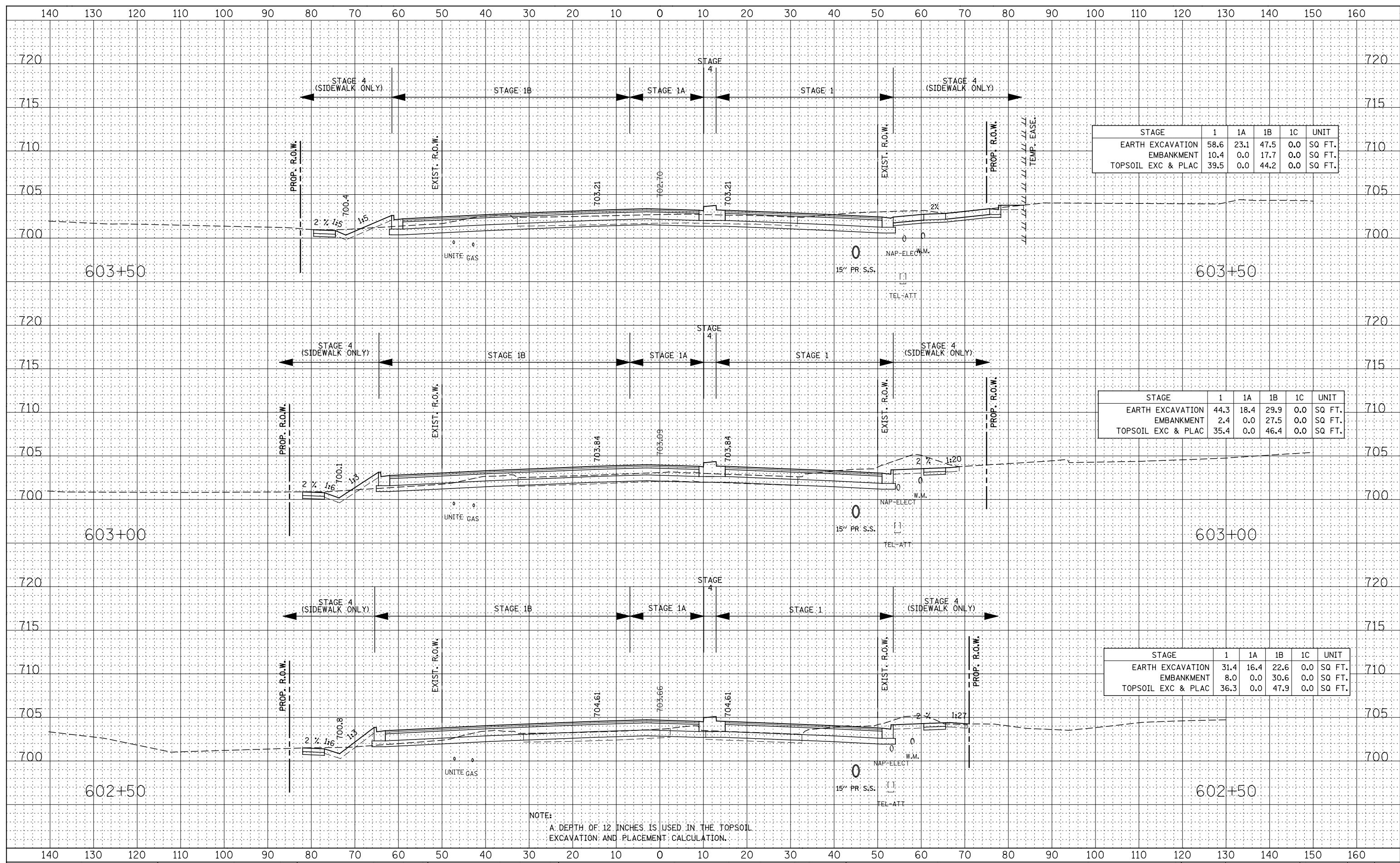
DESIGNED -	RTA	REVISED -	
DRAWN -	KES	REVISED -	
CHECKED -	PJO	REVISED -	
DATE -	12/14/2012	REVISED -	

SCALE: SHEET NO. 14 OF 23 SHEETS STA. 598+50 TO STA. 602+00

F.A.P. RTE.	SECTION	COUNTY	TOTAL SHEETS	SHEET NO.
338	(112 & 113) WRS-6	DUPAGE	734	725
CONTRACT NO. 60R31				
FED. ROAD DIST. NO.	ILLINOIS	FED. AID PROJECT		

DATE	
BY	
FINAL SURVEY	
SURVEYED	
PLOTTED	
TEMPLATE	
NOTE BOOK	
AREAS CHECKED	
NO.	

DATE	
BY	
ORIGINAL SURVEY	
SURVEYED	
PLOTTED	
TEMPLATE	
NOTE BOOK	
AREAS CHECKED	
NO.	



STAGE	1	1A	1B	1C	UNIT
EARTH EXCAVATION	58.6	23.1	47.5	0.0	SQ FT.
EMBANKMENT	10.4	0.0	17.7	0.0	SQ FT.
TOPSOIL EXC & PLAC	39.5	0.0	44.2	0.0	SQ FT.

STAGE	1	1A	1B	1C	UNIT
EARTH EXCAVATION	44.3	18.4	29.9	0.0	SQ FT.
EMBANKMENT	2.4	0.0	27.5	0.0	SQ FT.
TOPSOIL EXC & PLAC	35.4	0.0	46.4	0.0	SQ FT.

STAGE	1	1A	1B	1C	UNIT
EARTH EXCAVATION	31.4	16.4	22.6	0.0	SQ FT.
EMBANKMENT	8.0	0.0	30.6	0.0	SQ FT.
TOPSOIL EXC & PLAC	36.3	0.0	47.9	0.0	SQ FT.

NOTE:  
A DEPTH OF 12 INCHES IS USED IN THE TOPSOIL EXCAVATION AND PLACEMENT CALCULATION.

DESIGNED - RTA	REVISED -
DRAWN - KES	REVISED -
CHECKED - PJO	REVISED -
DATE - 12/14/2012	REVISED -

**STATE OF ILLINOIS  
DEPARTMENT OF TRANSPORTATION**

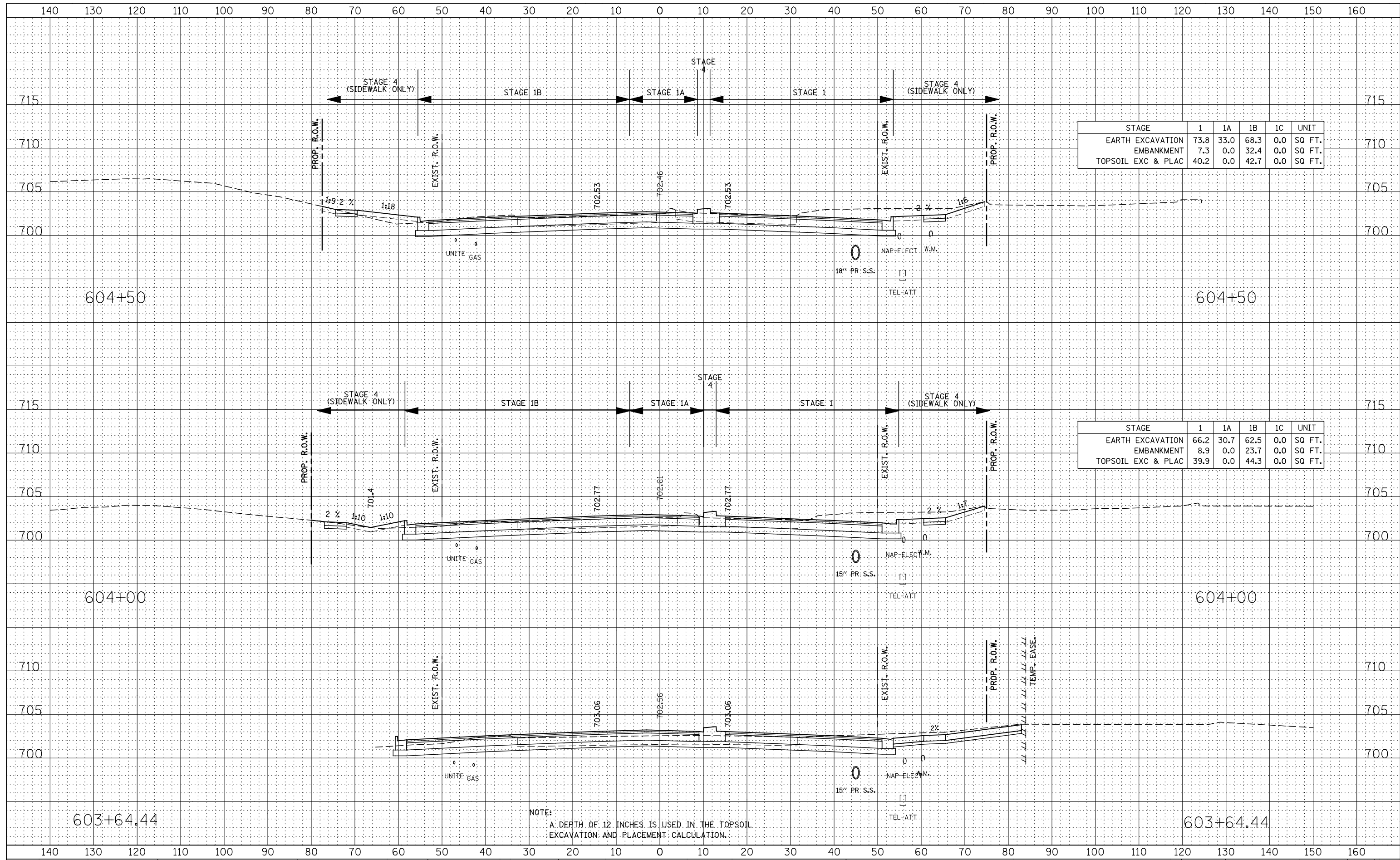
**DIEHL ROAD  
STAGE 1 THRU 4 CROSS-SECTIONS**

SCALE: SHEET NO. 15 OF 23 SHEETS STA. 602+50 TO STA. 603+50

F.A.P. RTE.	SECTION	COUNTY	TOTAL SHEETS	SHEET NO.
338	(112 & 113) WRS-6	DUPAGE	734	726
CONTRACT NO. 60R31				
FED. ROAD DIST. NO. ILLINOIS FED. AID PROJECT				

DATE	
BY	
FINAL SURVEY	SURVEYED
NOTE BOOK	PLOTTED
NO.	TEMPLATE
	AREAS CHECKED

DATE	
BY	
ORIGINAL SURVEY	SURVEYED
NOTE BOOK	PLOTTED
NO.	TEMPLATE
	AREAS CHECKED



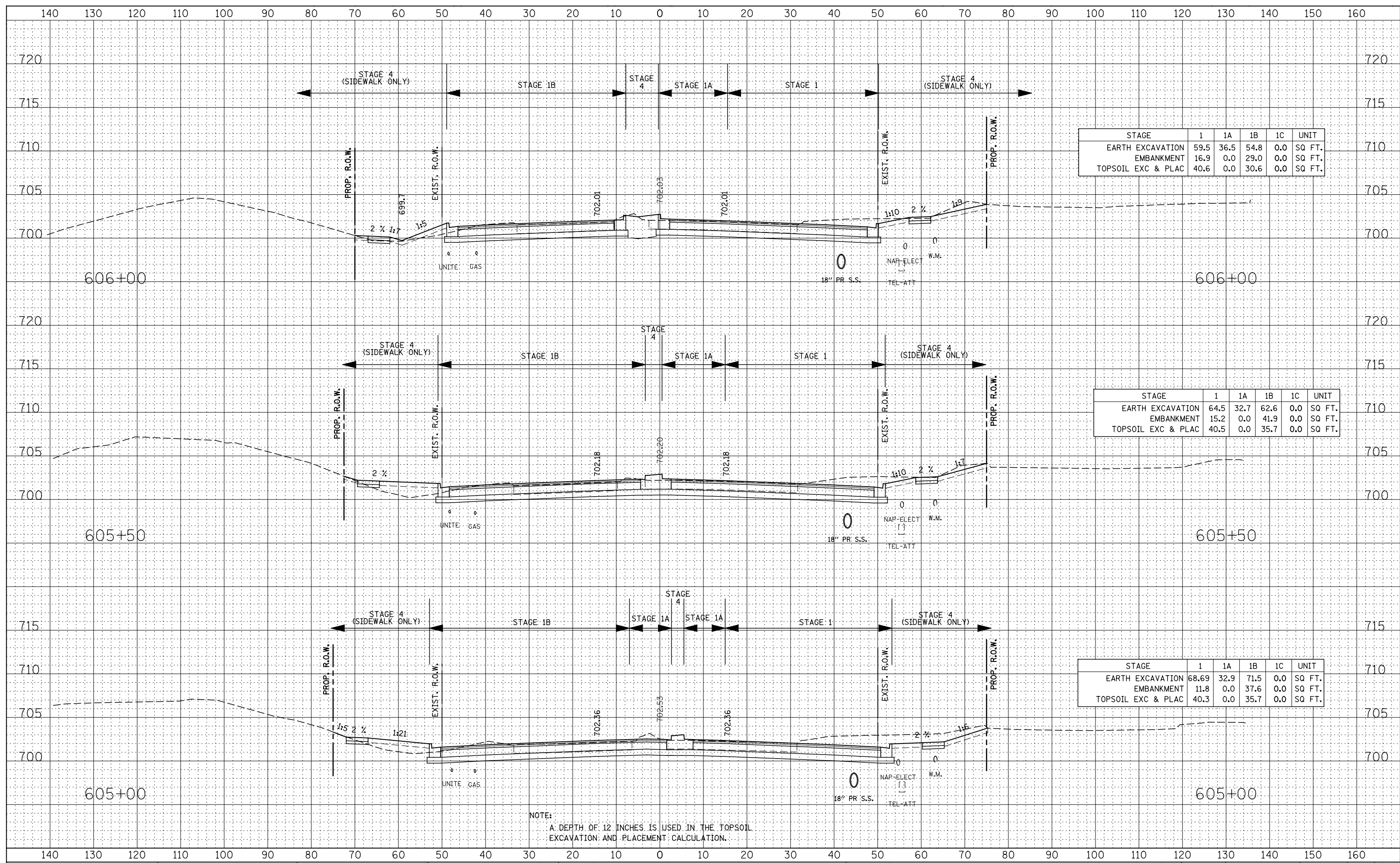
STAGE	1	1A	1B	1C	UNIT
EARTH EXCAVATION	73.8	33.0	68.3	0.0	SQ. FT.
EMBANKMENT	7.3	0.0	32.4	0.0	SQ. FT.
TOPSOIL EXC & PLAC	40.2	0.0	42.7	0.0	SQ. FT.

STAGE	1	1A	1B	1C	UNIT
EARTH EXCAVATION	66.2	30.7	62.5	0.0	SQ. FT.
EMBANKMENT	8.9	0.0	23.7	0.0	SQ. FT.
TOPSOIL EXC & PLAC	39.9	0.0	44.3	0.0	SQ. FT.

NOTE:  
A DEPTH OF 12 INCHES IS USED IN THE TOPSOIL EXCAVATION AND PLACEMENT CALCULATION.

BY: \_\_\_\_\_ DATE: \_\_\_\_\_  
 SURVEYED \_\_\_\_\_  
 PLOTTED \_\_\_\_\_  
 TEMPLATE \_\_\_\_\_  
 NOTE BOOK \_\_\_\_\_  
 AREAS CHECKED \_\_\_\_\_  
 NO. \_\_\_\_\_

BY: \_\_\_\_\_ DATE: \_\_\_\_\_  
 SURVEYED \_\_\_\_\_  
 PLOTTED \_\_\_\_\_  
 TEMPLATE \_\_\_\_\_  
 NOTE BOOK \_\_\_\_\_  
 AREAS CHECKED \_\_\_\_\_  
 NO. \_\_\_\_\_



STAGE	1	1A	1B	1C	UNIT
EARTH EXCAVATION	59.5	36.5	54.8	0.0	SQ FT.
EMBANKMENT	16.9	0.0	29.0	0.0	SQ FT.
TOPSOIL EXC & PLAC	40.6	0.0	30.6	0.0	SQ FT.

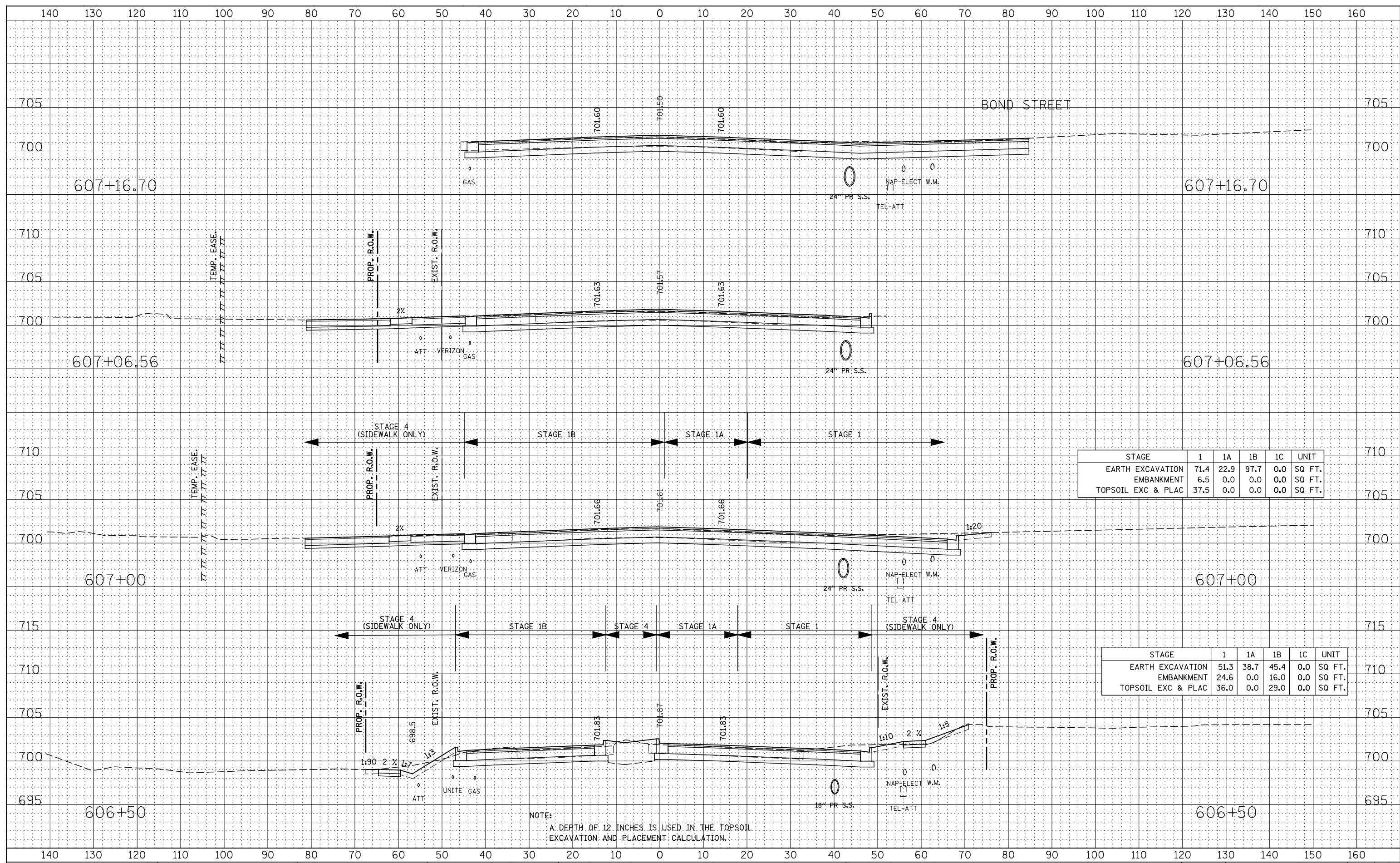
STAGE	1	1A	1B	1C	UNIT
EARTH EXCAVATION	64.5	32.7	62.6	0.0	SQ FT.
EMBANKMENT	15.2	0.0	41.9	0.0	SQ FT.
TOPSOIL EXC & PLAC	40.5	0.0	35.7	0.0	SQ FT.

STAGE	1	1A	1B	1C	UNIT
EARTH EXCAVATION	68.69	32.9	71.5	0.0	SQ FT.
EMBANKMENT	11.8	0.0	37.6	0.0	SQ FT.
TOPSOIL EXC & PLAC	40.3	0.0	35.7	0.0	SQ FT.

NOTE:  
 A DEPTH OF 12 INCHES IS USED IN THE TOPSOIL  
 EXCAVATION AND PLACEMENT CALCULATION.

DATE	
BY	
FINAL SURVEY	SURVEYED
NOTE BOOK	PLOTTED
NO.	AREAS CHECKED

DATE	
BY	
ORIGINAL SURVEY	SURVEYED
NOTE BOOK	PLOTTED
NO.	AREAS CHECKED



STAGE	1	1A	1B	1C	UNIT
EARTH EXCAVATION	71.4	22.9	97.7	0.0	SQ FT.
EMBANKMENT	6.5	0.0	0.0	0.0	SQ FT.
TOPSOIL EXC & PLAC	37.5	0.0	0.0	0.0	SQ FT.

STAGE	1	1A	1B	1C	UNIT
EARTH EXCAVATION	51.3	38.7	45.4	0.0	SQ FT.
EMBANKMENT	24.6	0.0	16.0	0.0	SQ FT.
TOPSOIL EXC & PLAC	36.0	0.0	29.0	0.0	SQ FT.

NOTE:  
A DEPTH OF 12 INCHES IS USED IN THE TOPSOIL EXCAVATION AND PLACEMENT CALCULATION.

**STATE OF ILLINOIS  
DEPARTMENT OF TRANSPORTATION**

**DIEHL ROAD  
STAGE 1 THRU 4 CROSS-SECTIONS**

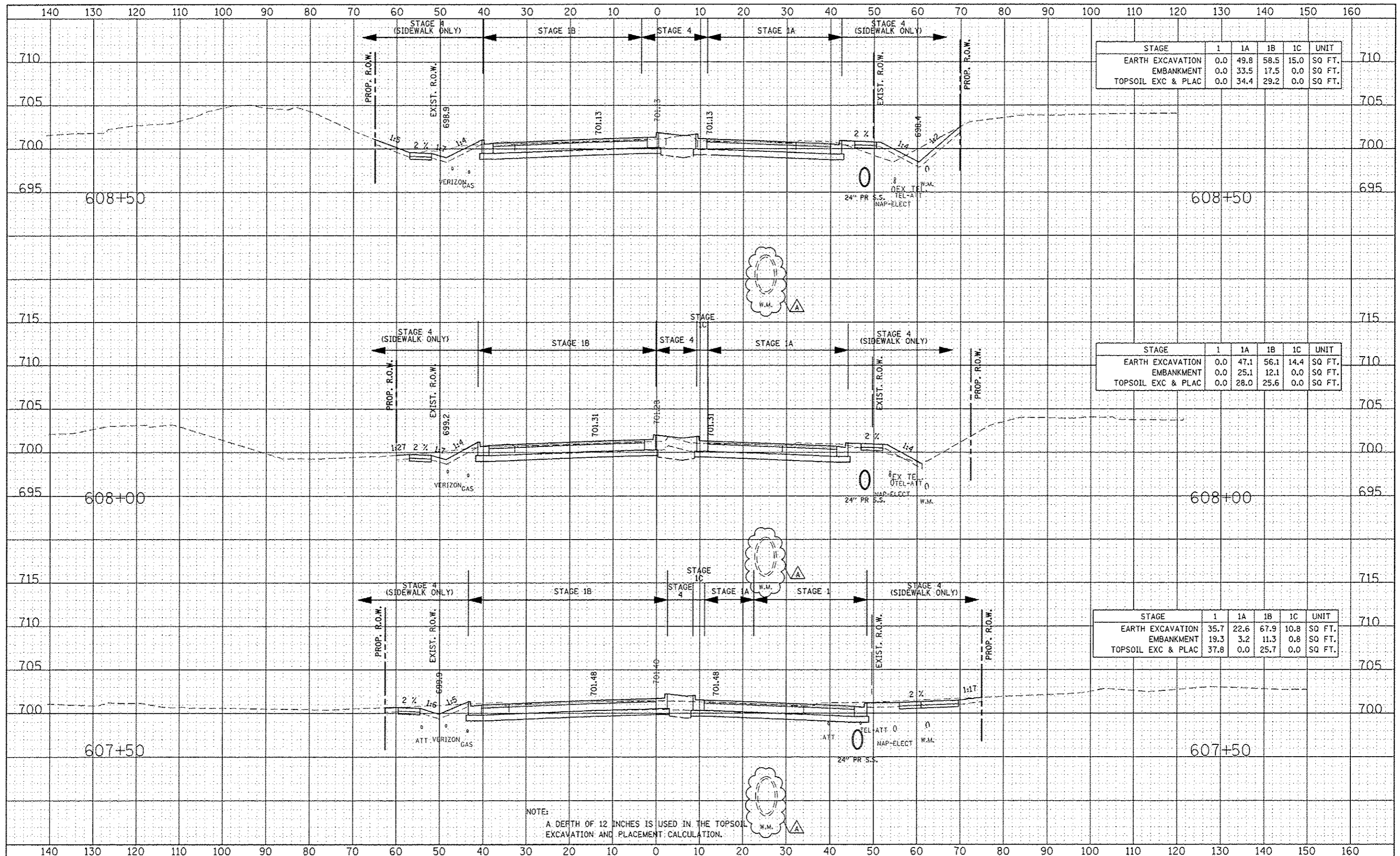
DESIGNED - RTA	REVISED -
DRAWN - KES	REVISED -
CHECKED - PJO	REVISED -
DATE - 12/14/2012	REVISED -

SCALE: SHEET NO. 18 OF 23 SHEETS STA. 606+50 TO STA. 607+16.70

F.A.P. RTE.	SECTION	COUNTY	TOTAL SHEETS	SHEET NO.
338	(112 & 113) WRS-6	DUPAGE	734	729
CONTRACT NO. 60R31				
FED. ROAD DIST. NO.	ILLINOIS	FED. AID PROJECT		

DATE	
BY	
REVISION	
NO.	
DATE	
BY	
REVISION	
NO.	
DATE	
BY	
REVISION	
NO.	

DATE	
BY	
REVISION	
NO.	
DATE	
BY	
REVISION	
NO.	
DATE	
BY	
REVISION	
NO.	



STAGE	1	1A	1B	1C	UNIT
EARTH EXCAVATION	0.0	49.8	58.5	15.0	SQ FT.
EMBANKMENT	0.0	33.5	17.5	0.0	SQ FT.
TOPSOIL EXC & PLAC	0.0	34.4	29.2	0.0	SQ FT.

STAGE	1	1A	1B	1C	UNIT
EARTH EXCAVATION	0.0	47.1	56.1	14.4	SQ FT.
EMBANKMENT	0.0	25.1	12.1	0.0	SQ FT.
TOPSOIL EXC & PLAC	0.0	28.0	25.6	0.0	SQ FT.

STAGE	1	1A	1B	1C	UNIT
EARTH EXCAVATION	35.7	22.6	67.9	10.8	SQ FT.
EMBANKMENT	19.3	3.2	11.3	0.8	SQ FT.
TOPSOIL EXC & PLAC	37.8	0.0	25.7	0.0	SQ FT.

NOTE:  
A DEPTH OF 12 INCHES IS USED IN THE TOPSOIL EXCAVATION AND PLACEMENT CALCULATION.

DESIGNED	RTA	REVISED	ADDENDUM A 02/22/2013
DRAWN	KES	REVISED	
CHECKED	PJO	REVISED	
DATE	12/14/2012	REVISED	

STATE OF ILLINOIS  
DEPARTMENT OF TRANSPORTATION

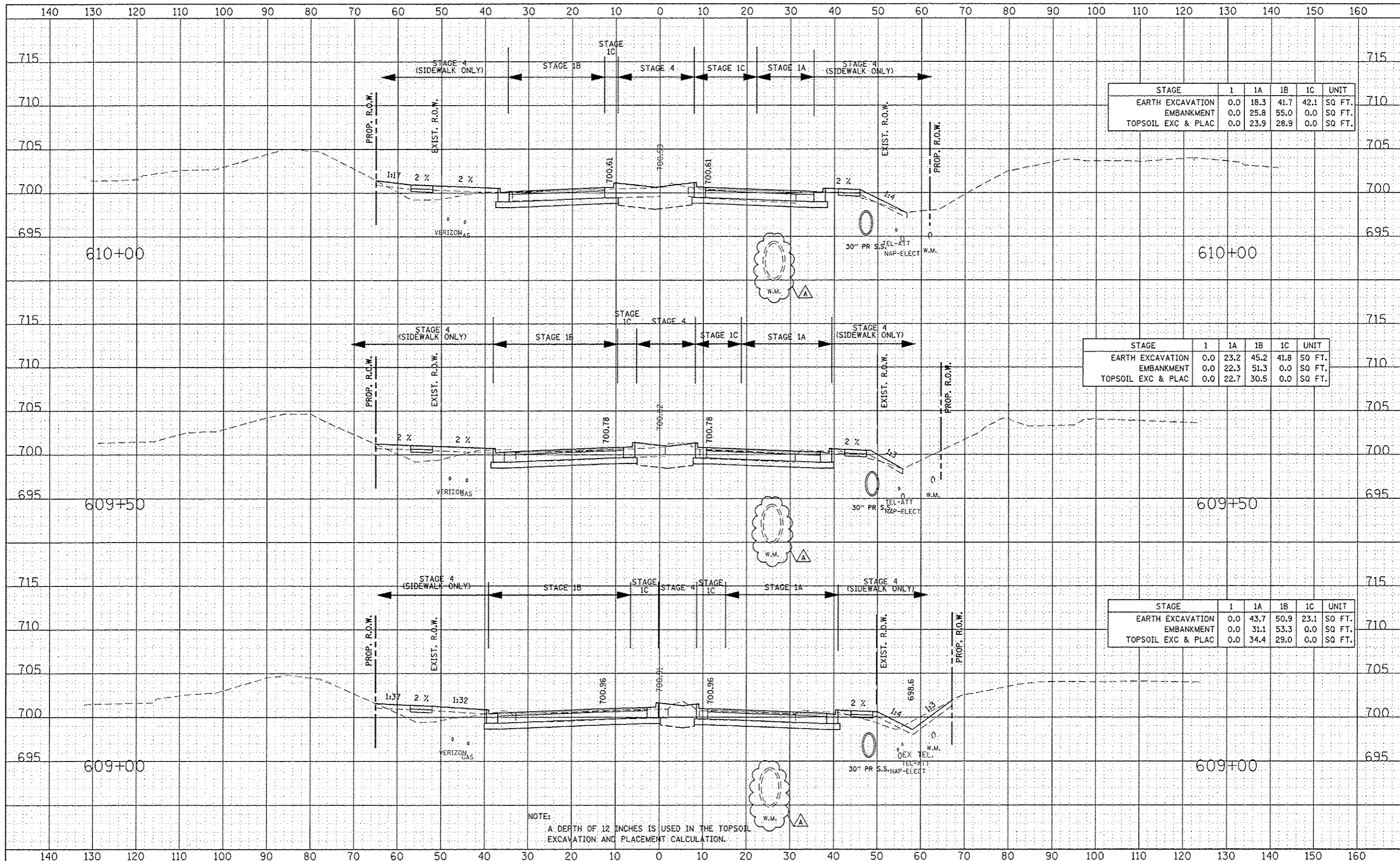
DIEHL ROAD  
STAGE 1 THRU 4 CROSS-SECTIONS  
SCALE: SHEET NO. 19 OF 23 SHEETS STA. 607+50 TO STA. 608+50

F.A.P. RTE.	SECTION	COUNTY	TOTAL SHEETS	SHEET NO.
338	(112 & 113) WRS-6	DUPAGE	734	730
FED. ROAD DIST. NO. ILLINOIS FED. AID PROJECT			CONTRACT NO. 60R31	



DATE	
DESIGNED	
DRAWN	
CHECKED	
DATE	

DATE	
DESIGNED	
DRAWN	
CHECKED	
DATE	



STAGE	1	1A	1B	1C	UNIT
EARTH EXCAVATION	0.0	18.3	41.7	42.1	SQ FT.
EMBANKMENT	0.0	25.8	55.0	0.0	SQ FT.
TOPSOIL EXC & PLAC	0.0	23.9	28.9	0.0	SQ FT.

STAGE	1	1A	1B	1C	UNIT
EARTH EXCAVATION	0.0	23.2	45.2	41.8	SQ FT.
EMBANKMENT	0.0	22.3	51.3	0.0	SQ FT.
TOPSOIL EXC & PLAC	0.0	22.7	30.5	0.0	SQ FT.

STAGE	1	1A	1B	1C	UNIT
EARTH EXCAVATION	0.0	43.7	50.9	23.1	SQ FT.
EMBANKMENT	0.0	31.1	53.3	0.0	SQ FT.
TOPSOIL EXC & PLAC	0.0	34.4	29.0	0.0	SQ FT.

NOTE:  
A DEPTH OF 12 INCHES IS USED IN THE TOPSOIL EXCAVATION AND PLACEMENT CALCULATION.

DESIGNED	R/A	REVISED	ADDENDUM A 02/22/2013
DRAWN	RES	REVISED	
CHECKED	PJO	REVISED	
DATE	12/14/2012	REVISED	

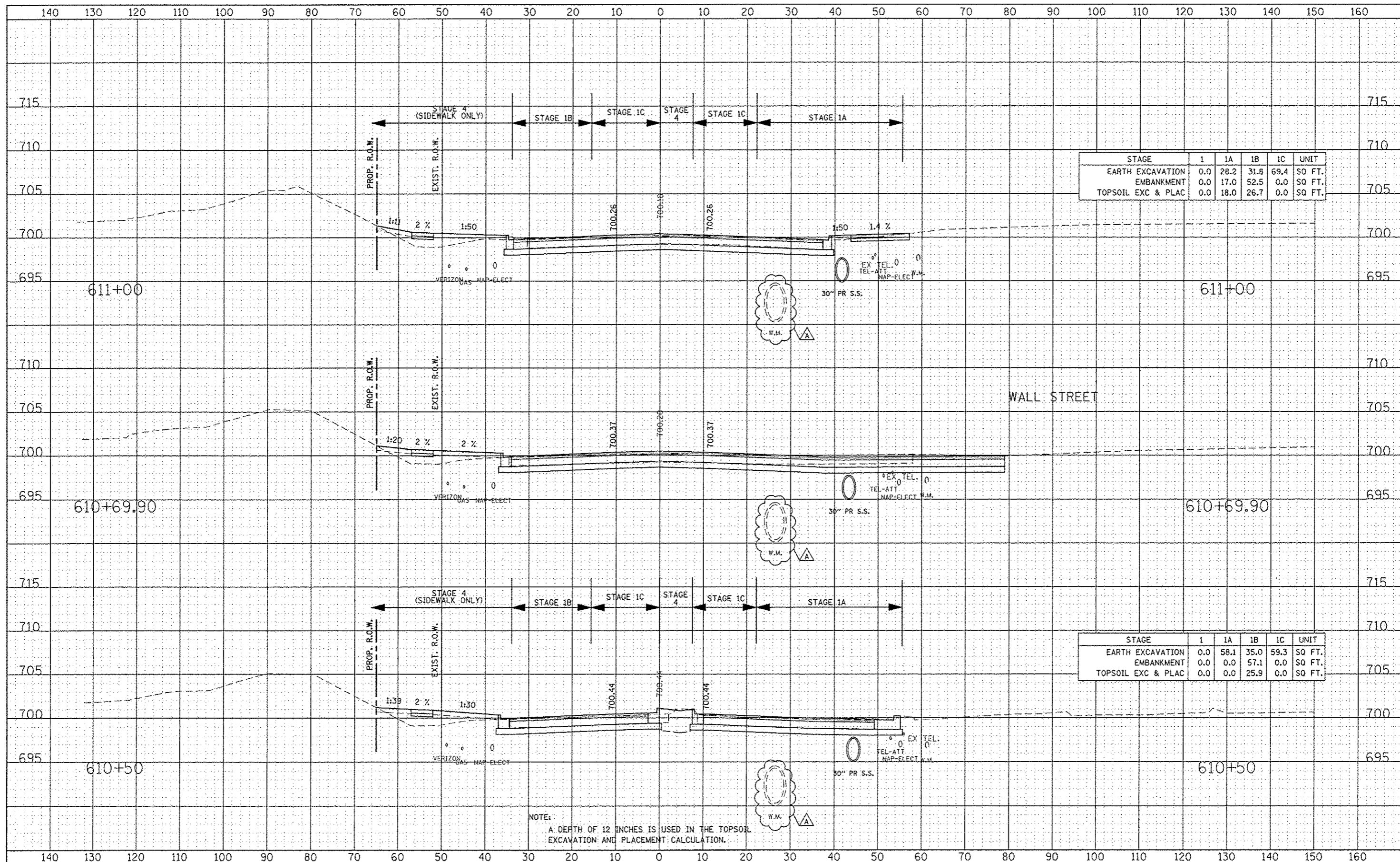
STATE OF ILLINOIS  
DEPARTMENT OF TRANSPORTATION

DIEHL ROAD  
STAGE 1 THRU 4 CROSS-SECTIONS  
SCALE: SHEET NO. 20 OF 23 SHEETS STA. 609+00 TO STA. 610+00

F.A.P. RTE.	SECTION	COUNTY	TOTAL SHEETS	SHEET NO.
33B	(112 & 113) WRS-6	DUPAGE	734	731
CONTRACT NO. 60R31				
FED. ROAD DIST. NO. ILLINOIS FED. AID PROJECT				

DESIGNED	RTA
DRAWN	RES
CHECKED	PRO
DATE	12/14/2012

DESIGNED	RTA
DRAWN	RES
CHECKED	PRO
DATE	12/14/2012



STAGE	1	1A	1B	1C	UNIT
EARTH EXCAVATION	0.0	28.2	31.8	69.4	SQ FT.
EMBANKMENT	0.0	17.0	52.5	0.0	SQ FT.
TOPSOIL EXC & PLAC	0.0	18.0	26.7	0.0	SQ FT.

STAGE	1	1A	1B	1C	UNIT
EARTH EXCAVATION	0.0	58.1	35.0	59.3	SQ FT.
EMBANKMENT	0.0	0.0	57.1	0.0	SQ FT.
TOPSOIL EXC & PLAC	0.0	0.0	25.9	0.0	SQ FT.

DESIGNED	RTA	REVISED	ADDENDUM A 02/22/2013
DRAWN	RES	REVISED	
CHECKED	PRO	REVISED	
DATE	12/14/2012	REVISED	

**STATE OF ILLINOIS  
DEPARTMENT OF TRANSPORTATION**

**DIEHL ROAD  
STAGE 1 THRU 4 CROSS-SECTIONS**

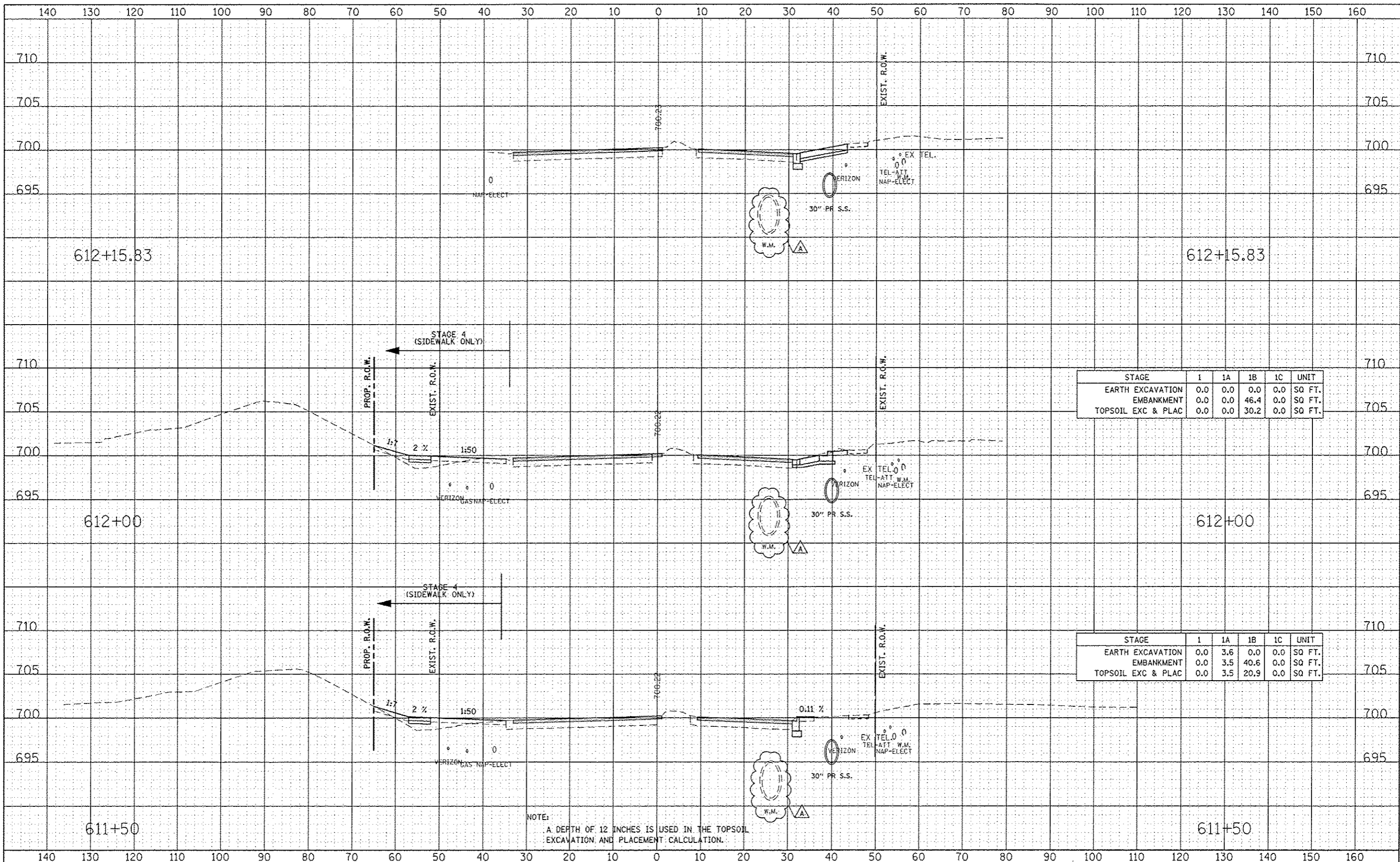
SCALE: SHEET NO. 21 OF 23 SHEETS STA. 610+50 TO STA. 611+00

F.A.P. RTE.	SECTION	COUNTY	TOTAL SHEETS	SHEET NO.
338	(112 & 113) WRS-6	DUPAGE	734	732
FED. ROAD DIST. NO.	ILLINOIS FED. AID PROJECT	CONTRACT NO. 60R31		



DATE	
BY	
DESIGNED	
DRAWN	
CHECKED	
DATE	

DATE	
BY	
DESIGNED	
DRAWN	
CHECKED	
DATE	



STAGE	1	1A	1B	1C	UNIT
EARTH EXCAVATION	0.0	0.0	0.0	0.0	50 FT.
EMBANKMENT	0.0	0.0	46.4	0.0	50 FT.
TOPSOIL EXC & PLAC	0.0	0.0	30.2	0.0	50 FT.

STAGE	1	1A	1B	1C	UNIT
EARTH EXCAVATION	0.0	3.6	0.0	0.0	50 FT.
EMBANKMENT	0.0	3.5	40.6	0.0	50 FT.
TOPSOIL EXC & PLAC	0.0	3.5	20.9	0.0	50 FT.

NOTE:  
A DEPTH OF 12 INCHES IS USED IN THE TOPSOIL EXCAVATION AND PLACEMENT CALCULATION.

DESIGNED	RTA	REVISED	ADDENDUM A 02/22/2013
DRAWN	KES	REVISED	
CHECKED	PJO	REVISED	
DATE	12/14/2012	REVISED	

STATE OF ILLINOIS  
DEPARTMENT OF TRANSPORTATION

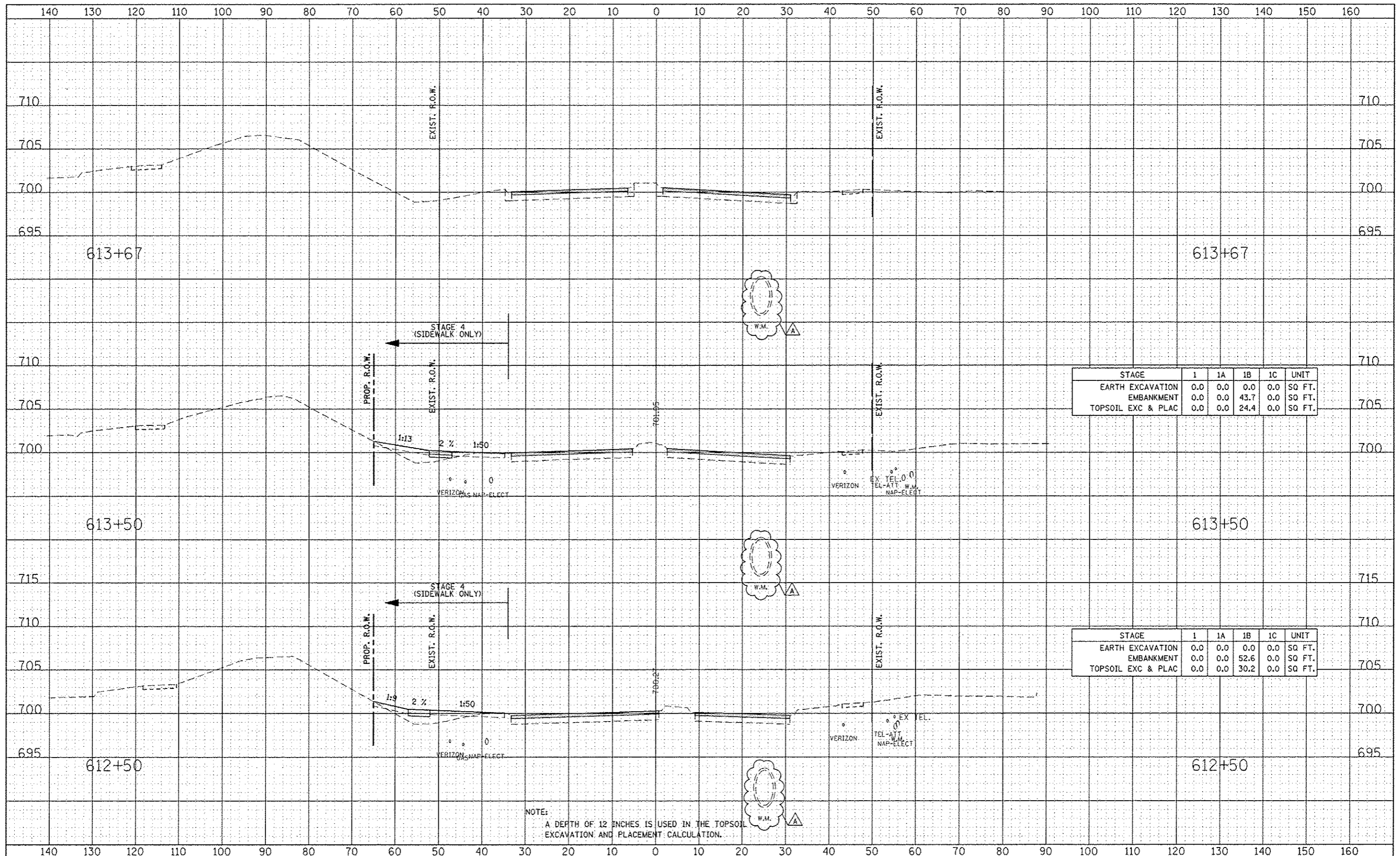
DIEHL ROAD  
STAGE 1 THRU 4 CROSS-SECTIONS

F.A.P. RTE.	SECTION	COUNTY	TOTAL SHEETS	SHEET NO.
33B	(112 & 113) WRS-6	DUPAGE	734	733
CONTRACT NO. 60R31				

SCALE: SHEET NO. 22 OF 23 SHEETS STA. 611+50 TO STA. 612+15.83

DATE	
DESIGNED	
DRAWN	
CHECKED	
DATE	

DATE	
DESIGNED	
DRAWN	
CHECKED	
DATE	



STAGE	1	1A	1B	1C	UNIT
EARTH EXCAVATION	0.0	0.0	0.0	0.0	SQ FT.
EMBANKMENT	0.0	0.0	43.7	0.0	SQ FT.
TOPSOIL EXC & PLAC	0.0	0.0	24.4	0.0	SQ FT.

STAGE	1	1A	1B	1C	UNIT
EARTH EXCAVATION	0.0	0.0	0.0	0.0	SQ FT.
EMBANKMENT	0.0	0.0	52.6	0.0	SQ FT.
TOPSOIL EXC & PLAC	0.0	0.0	30.2	0.0	SQ FT.

NOTE:  
A DEPTH OF 12 INCHES IS USED IN THE TOPSOIL EXCAVATION AND PLACEMENT CALCULATION.

DESIGNED	RTA	REVISED	ADDENDUM A 02/22/2013
DRAWN	RES	REVISED	
CHECKED	PJO	REVISED	
DATE	12/14/2012	REVISED	

STATE OF ILLINOIS  
DEPARTMENT OF TRANSPORTATION

DIEHL ROAD  
STAGE 1 THRU 4 CROSS-SECTIONS  
SCALE: SHEET NO. 23 OF 23 SHEETS STA. 612+50 TO STA. 613+50

F.A.P. RTE.	SECTION	COUNTY	TOTAL SHEETS	SHEET NO.
338	(112 & 113) WRS-6	DUPAGE	734	734
CONTRACT NO. 60R31				
FED. ROAD DIST. NO. ILLINOIS FED. AID PROJECT				