

STATE OF ILLINOIS
DEPARTMENT OF TRANSPORTATION

F.A.P. RTE.	SECTION	COUNTY	TOTAL SHEETS	SHEET NO.
68	(30,31,31X)RS-4	DEK, LAS	46	1
		ILLINOIS	CONTRACT NO. 66L42	

* LASALLE & DEKALB

D-93-059-20

INDEX OF SHEETS

1	COVER SHEET
2	GENERAL NOTES
3-7	SUMMARY OF QUANTITIES
8-11	TYPICAL SECTIONS
12	PERMANENT SURVEY MARKER TABLE
13	LINE DIAGRAM
14-18	SCHEDULE OF QUANTITIES
19-37	ALIGNMENT (FOR INFO ONLY)
38	DRAINAGE DETAILS
39	PAVEMENT MARKING DETAILS
40	RR MILLING DETAILS
41	DELINEATOR DETAILS
42-46	DETAILS

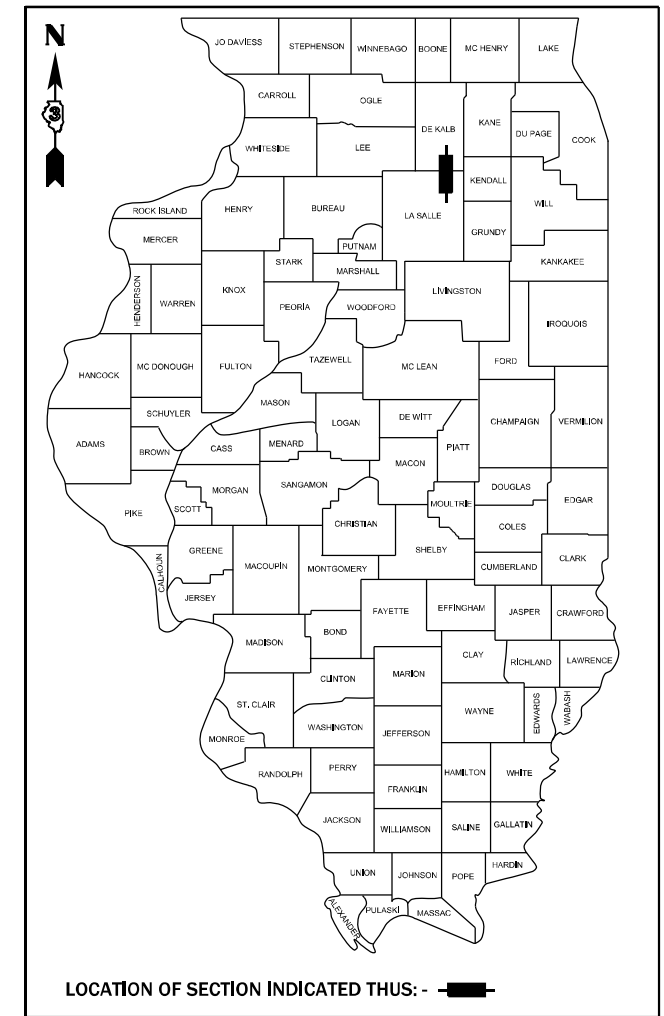
LIST OF ILLINOIS DOT HIGHWAY STANDARDS

000001-0 8	STANDARD SYMBOLS, ABBREVIATIONS AND PATTERNS
001006	DECIMAL OF AN INCH AND OF A FOOT
406201-01	MAILBOX TURNOUT
442201-03	CLASS C AND D PATCHES
642006-01	SHOULDER RUMBLE STRIPS, 8 INCH
667101-02	PERMANENT SURVEY MARKERS
701001-02	OFF-ROAD OPERATIONS 2L, 2W, MORE THAN 15' (4.5 m) AWAY
701006-05	OFF-ROAD OPERATIONS 2L, 2W, 15' (4.5 m) TO 24" (600 mm) FROM PAVEMENT EDGE
701011-04	OFF-ROAD MOVING OPERATIONS 2L, 2W, DAY ONLY
701301-04	LANE CLOSURE, 2L, 2W, SHORT TIME OPERATIONS
701306-04	LANE CLOSURE, 2L, 2W, SLOW MOVING OPERATIONS DAY ONLY, FOR SPEEDS ≥ 45 MPH
701311-03	LANE CLOSURE, 2L, 2W, MOVING OPERATIONS - DAY ONLY
701901-08	TRAFFIC CONTROL DEVICES
725001-01	OBJECT AND TERMINAL MARKERS
780001-05	TYPICAL PAVEMENT MARKINGS
781001-04	TYPICAL APPLICATIONS RAISED REFLECTIVE PAVEMENT MARKERS

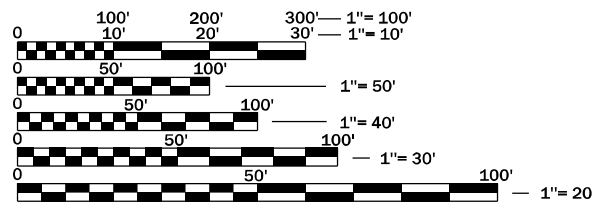
**PROPOSED
HIGHWAY PLANS**

**FAP ROUTE 68 (ILLINOIS 23)
SECTION (30,31,31X)RS-4
PROJECT STP-CVGI(281)
3P MILLING AND RESURFACING
LASALLE & DEKALB COUNTIES**

C-93-094-20



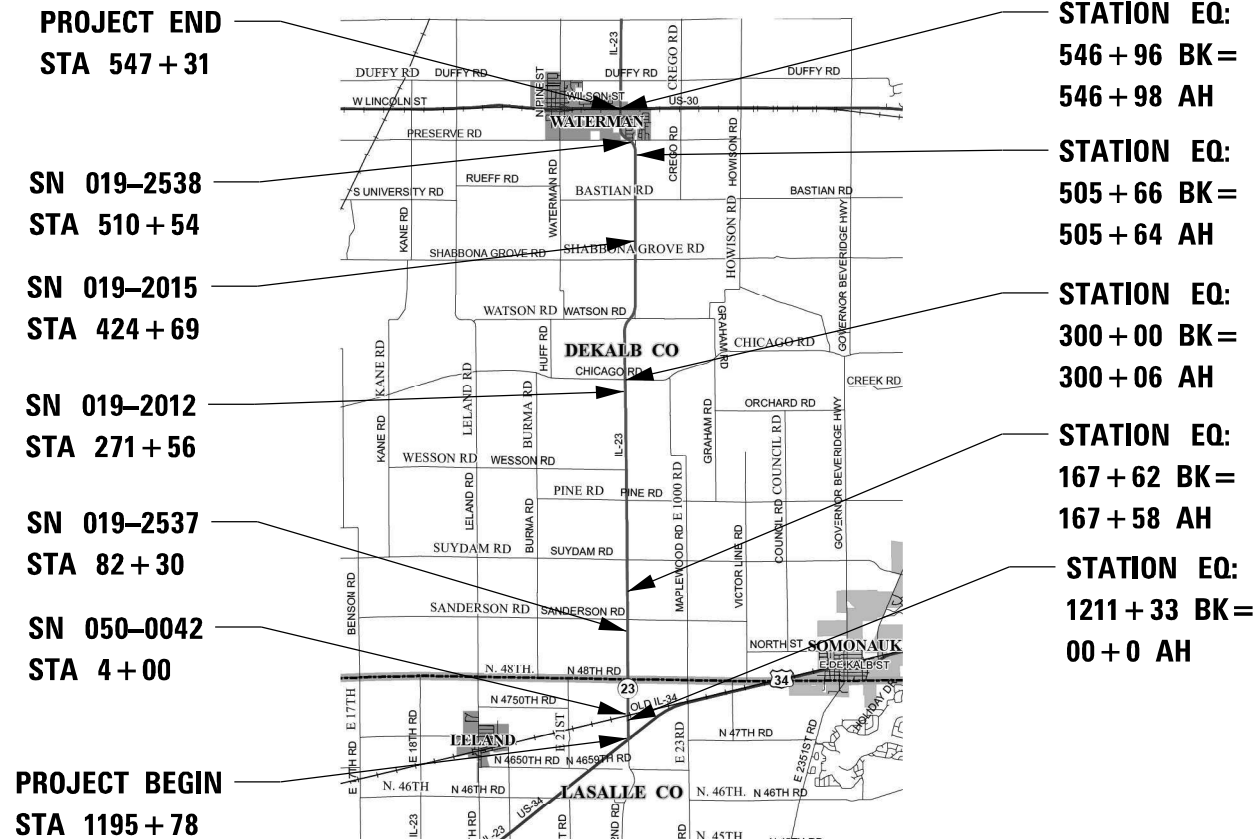
FUNCTION CLASSIFICATION
RURAL MINOR ARTERIAL
2019 ADT = 2200
P.V. = 85.0% S.U. = 3.6% M.U. = 11.4%



FULL SIZE PLANS HAVE BEEN PREPARED USING STANDARD ENGINEERING SCALES. REDUCED SIZED PLANS WILL NOT CONFORM TO STANDARD SCALES. IN MAKING MEASUREMENTS ON REDUCED PLANS, THE ABOVE SCALES MAY BE USED.

J.U.L.I.E.
JOINT UTILITY LOCATION INFORMATION FOR EXCAVATION
1-800-892-0123
OR 811

PROJECT ENGINEER : J. OYIER
UNIT CHIEF : S. CARMIN
DISTRICT 3 NO. (815) 434-6131
CONTRACT NO. 66L42



GROSS LENGTH = 55,508 FT. = 10.51 MILE
NET LENGTH = 55,508 FT. = 10.51 MILE

STATE OF ILLINOIS
DEPARTMENT OF TRANSPORTATION

SUBMITTED March 19, 20 21

[Signature]
REGIONAL ENGINEER

May 7, 2021
[Signature]
ENGINEER OF DESIGN AND ENVIRONMENT

May 7, 2021
[Signature]
DIRECTOR OF HIGHWAYS PROJECT IMPLEMENTATION

**PRINTED BY THE AUTHORITY
OF THE STATE OF ILLINOIS**

GENERAL NOTES

THE THICKNESS OF HMA SHOWN ON THE PLANS IS THE NOMINAL THICKNESS. DEVIATIONS FROM THE NOMINAL THICKNESS WILL BE PERMITTED WHEN SUCH DEVIATIONS OCCUR DUE TO IRREGULARITIES IN THE EXISTING SURFACE OR BASE ON WHICH THE HMA IS PLACED.

THE ENGINEER WILL BE THE SOLE JUDGE CONCERNING CURING TIME FOR THE VARIOUS HMA LIFTS.

ON EXISTING PAVEMENT WHICH MAY BE SUPERELEVATED, THE NEW HMA PAVEMENT SHALL BE BUILT WITH THE SAME SUPERELEVATION UNLESS NEW SUPERELEVATION RATES ARE GIVEN ON THE PLANS.

ANY REFERENCE TO A STANDARD IN THESE PLANS SHALL BE INTERPRETED TO MEAN THE EDITION AS INDICATED BY THE SUBNUMBER SHOWN IN THE LIST OF STANDARDS OR THE COPY INCLUDED IN THESE PLANS.

THE FOLLOWING RATES OF APPLICATION HAVE BEEN USED IN CALCULATING PLAN QUANTITIES:

GRANULAR MATERIALS	2.05	TONS / CU YD
HMA RESURFACING	112	LBS / SQ YD / IN
SHORT TERM PAVEMENT MARKING	10	FT /100 FT OF APPLICATION
MIX FOR CRACKS, JTS & FLGWYS	0.0003	TONS / SQ YD
BINDER (HAND METHOD)	0.0005	M TONS / SQ M

ALL DAMAGE TO DEPARTMENT OWNED UNDERGROUND FACILITIES, CAUSED BY THE CONTRACTOR SHALL BE REPAIRED TO THE SATISFACTION OF THE DEPARTMENT AT THE CONTRACTOR'S EXPENSE. THIS SHALL INCLUDE ALL TEMPORARY REPAIRS REQUIRED TO KEEP THE FACILITY OPERATIONAL WHILE MATERIAL IS BEING OBTAINED TO MAKE PERMANENT REPAIRS. SPlicing OF ELECTRIC CABLE WILL NOT BE ALLOWED. ELECTRIC CABLE SHALL BE REPLACED FROM POLE TO POLE OR CONTROLLER.

MEMBERS OF JULIE KNOWN TO BE WITHIN THE LIMITS OF THE IMPROVEMENT ARE:

COMMITMENTS

HMA MIXTURE REQUIREMENT TABLE			
LOCATION(S):	ENTIRE PROJECT	ENTIRE PROJECT	ENTIRE PROJECT
MIXTURE USE(S):	HMA SURFACE	HMA BINDER	INCIDENTAL HMA
BINDER GRADE (PG):	PG 64-22	PG 64-22	PG 64-22
DESIGN AIR VOIDS:	4.0% @ N50	4.0% @ N50	4.0% @ N50
MIXTURE COMPOSITION: (MIXTURE GRADATION)	IL 9.5	IL 9.5	IL 9.5
FRICTION AGGREGATE:	MIXTURE C		MIXTURE C
MIXTURE WEIGHT:	112.0 LB/SY/IN	112.0 LB/SY/IN	112.0 LB/SY/IN
QUALITY MANAGEMENT PROGRAM:	QCP	QCP	QC/QA
SUBLOT SIZE:	1000 TONS	1000 TONS	N/A
DENSITY TEST METHOD:	CORES	CORES	SATISFACTION OF THE ENGINEER

STATE OF ILLINOIS
DEPARTMENT OF TRANSPORTATION
DISTRICT THREE
AS BUILT INFORMATION

STATE OF ILLINOIS
DEPARTMENT OF TRANSPORTATION
DISTRICT THREE

SUPERVISING CONSTRUCTION FIELD ENGINEER

PREPARED BY: _____
DISTRICT STUDIES & PLANS ENGINEER

RESIDENT ENGINEER / TECHNICIAN

DATE: _____

START & END DATES
OF CONSTRUCTION:

INSPECTORS:

EXAMINED BY: _____
DISTRICT CONSTRUCTION ENGINEER

DISTRICT MATERIALS ENGINEER

DISTRICT OPERATIONS ENGINEER

MODEL: Default
FILE NAME: p:\data\mroom.dwt\illinois.gov\PWIDOT\Documents\DOT_Offices\District 3\Projects\0366L42\CADD\0366L42-2ht-cover.dgn

USER NAME = NOLASCOCJ	DESIGNED -	REVISED -
	DRAWN -	REVISED -
PLOT SCALE = 100,0000' / in.	CHECKED -	REVISED -
PLOT DATE = 3/19/2021	DATE -	REVISED -

**STATE OF ILLINOIS
DEPARTMENT OF TRANSPORTATION**

GENERAL NOTES

SCALE: SHEET OF SHEETS STA. TO STA.

F.A.P. RTE.	SECTION	COUNTY	TOTAL SHEETS	SHEET NO.
68	(30,31,31X)RS-4	DEK, LAS	46	2
CONTRACT NO. 66L42				
ILLINOIS FED. AID PROJECT				

MODEL: Default
 FILE NAME: p:\mhammon.dwt\illinois.gov\PWIDOT\Documents\DOT_Offices\District 3\Projects\0366L42\CADD\0366L42-2ht-500.dgn

CODE NO.	ITEM	UNIT	TOTAL QUANTITY	CONSTRUCTION CODE	
				80% FED 20% STATE	
				FUND CODE STP LASALLE COUNTY	FUND CODE STP DEKALB COUNTY
				ROADWAY 0005 RURAL	ROADWAY 0005 RURAL
44000156	HOT-MIX ASPHALT SURFACE REMOVAL, 1 3/4"	SQ YD	272		272
44000164	HOT-MIX ASPHALT SURFACE REMOVAL, 3 3/4"	SQ YD	177451	12630	164821
44201765	CLASS D PATCHES, TYPE II, 10 INCH	SQ YD	14		14
48102100	AGGREGATE WEDGE SHOULDER, TYPE B	TON	2115	166	1949
50102400	CONCRETE REMOVAL	CU YD	8		8
54260315	TRAVERSABLE PIPE GRATE FOR CONCRETE END SECTION	FOOT	4		4
54390140	INSERTION CULVERT LINER 18"	FOOT	40		40
*	63000001	STEEL PLATE BEAM GUARDRAIL, TYPE A, 6 FOOT POSTS	FOOT	925	925
*	63000350	LONG-SPAN GUARDRAIL OVER CULVERT, 12 FT 6 IN SPAN	FOOT	250	250
*	63100167	TRAFFIC BARRIER TERMINAL, TYPE 1 (SPECIAL) TANGENT	EACH	8	8
	63200310	GUARDRAIL REMOVAL	FOOT	1575	1575
	63500105	DELINEATORS	EACH	22	22
	64200108	SHOULDER RUMBLE STRIPS, 8 INCH	FOOT	45498	45498
*	66700205	PERMANENT SURVEY MARKERS, TYPE I	EACH	12	11

*= SPECIALTY ITEM

USER NAME = NOLASCOCJ	DESIGNED -	REVISED -	STATE OF ILLINOIS DEPARTMENT OF TRANSPORTATION	SUMMARY OF QUANTITIES				F.A.P. RTE.	SECTION	COUNTY	TOTAL SHEETS	SHEET NO.
PLOT SCALE = 100,0000 ' / in.	DRAWN -	REVISED -						68	(30,31,31X)RS-4	LAS, DEK	46	4
PLOT DATE = 3/19/2021	CHECKED -	REVISED -		SCALE: SHEET OF SHEETS STA. TO STA.				ILLINOIS FED. AID PROJECT				
	DATE -	REVISED -		CONTRACT NO. 66L42								

MODEL: Default
 FILE NAME: p:\pub\mroom.dwt\illinois.gov\PWIDOT\Documents\DOT_Offices\District 3\Projects\0366L42\CADD\0366L42-2ht-500.dgn

CODE NO.	ITEM	UNIT	TOTAL QUANTITY	CONSTRUCTION CODE		
				80% FED 20% STATE	FUND CODE STP LASALLE COUNTY	FUND CODE STP DEKALB COUNTY
					ROADWAY	ROADWAY
					0005	0005
				RURAL	RURAL	
*	66900200	NON-SPECIAL WASTE DISPOSAL	CU YD	120		120
*	66900530	SOIL DISPOSAL ANALYSIS	EACH	4		4
*	66901001	REGULATED SUBSTANCES PRE-CONSTRUCTION PLAN	L SUM	1		1
*	66901003	REGULATED SUBSTANCES FINAL CONSTRUCTION REPORT	L SUM	1		1
*	66901006	REGULATED SUBSTANCES MONITORING	CAL DA	5		5
	67000400	ENGINEER'S FIELD OFFICE, TYPE A	CAL MO	4	1	3
	67100100	MOBILIZATION	L SUM	1	0.1	0.9
	70100460	TRAFFIC CONTROL AND PROTECTION, STANDARD 701306	L SUM	1	0.1	0.9
	70300100	SHORT TERM PAVEMENT MARKING	FOOT	7781	612	7169
	70300150	SHORT TERM PAVEMENT MARKING REMOVAL	SQ FT	2593	205	2388
*	72501000	TERMINAL MARKER - DIRECT APPLIED	EACH	8		8
*	78000100	THERMOPLASTIC PAVEMENT MARKING - LETTERS AND SYMBOLS	SQ FT	186		186
*	78000200	THERMOPLASTIC PAVEMENT MARKING - LINE 4"	FOOT	16284		16284
*	78000500	THERMOPLASTIC PAVEMENT MARKING - LINE 8"	FOOT	850		850

*= SPECIALTY ITEM

USER NAME = NOLASCOCJ	DESIGNED -	REVISED -	STATE OF ILLINOIS DEPARTMENT OF TRANSPORTATION	SUMMARY OF QUANTITIES				F.A.P. RTE.	SECTION	COUNTY	TOTAL SHEETS	SHEET NO.
PLOT SCALE = 100,0000' / in.	DRAWN -	REVISED -						68	(30,31,31X)RS-4	LAS, DEK	46	5
PLOT DATE = 3/19/2021	CHECKED -	REVISED -		SCALE:	SHEET	OF	SHEETS	STA.	TO	STA.	ILLINOIS FED. AID PROJECT	
	DATE -	REVISED -		CONTRACT NO. 66L42								

MODEL: Default
 FILE NAME: p:\m\m\room.dwg
 PROJECT: 0366L42\CADD\DATA\0366L42-2H-S00.dwg

CODE NO.	ITEM	UNIT	TOTAL QUANTITY	CONSTRUCTION CODE		
				80% FED 20% STATE	FUND CODE STP LASALLE COUNTY	FUND CODE STP DEKALB COUNTY
					ROADWAY	ROADWAY
					0005	0005
				RURAL	RURAL	
* 78000600	THERMOPLASTIC PAVEMENT MARKING - LINE 12"	FOOT	531			531
* 78000650	THERMOPLASTIC PAVEMENT MARKING - LINE 24"	FOOT	90			90
* 78001110	PAINT PAVEMENT MARKING - LINE 4"	FOOT	250274	23168		227106
* 78001130	PAINT PAVEMENT MARKING - LINE 6"	FOOT	23626	1882		21744
* 78003180	PREFORMED PLASTIC PAVEMENT MARKING, TYPE B - LINE 24"	FOOT	90			90
* 78100100	RAISED REFLECTIVE PAVEMENT MARKER	EACH	749			749
* 78200005	GUARDRAIL REFLECTORS, TYPE A	EACH	23			23
	78300200	RAISED REFLECTIVE PAVEMENT MARKER REMOVAL	EACH	749		749
	X0327809	LINEAR DELINEATOR PANELS, 4 INCH	EACH	23		23
	X0358300	REMOVE AND RELAY END SECTIONS	EACH	2		2
	X4401198	HOT-MIX ASPHALT SURFACE REMOVAL, VARIABLE DEPTH	SQ YD	5991	128	5863
	X5010520	REMOVE CONCRETE BOX CULVERT END SECTION	EACH	2		2
	X5420615	PIPE CULVERTS TO BE CLEANED 15"	FOOT	44		44
	X5420618	PIPE CULVERTS TO BE CLEANED 18"	FOOT	84		84

*= SPECIALTY ITEM

USER NAME = NOLASCOCJ	DESIGNED -	REVISED -
PLOT SCALE = 100,0000' / in.	DRAWN -	REVISED -
PLOT DATE = 3/19/2021	CHECKED -	REVISED -
	DATE -	REVISED -

**STATE OF ILLINOIS
DEPARTMENT OF TRANSPORTATION**

SUMMARY OF QUANTITIES

SCALE: SHEET OF SHEETS STA. TO STA.

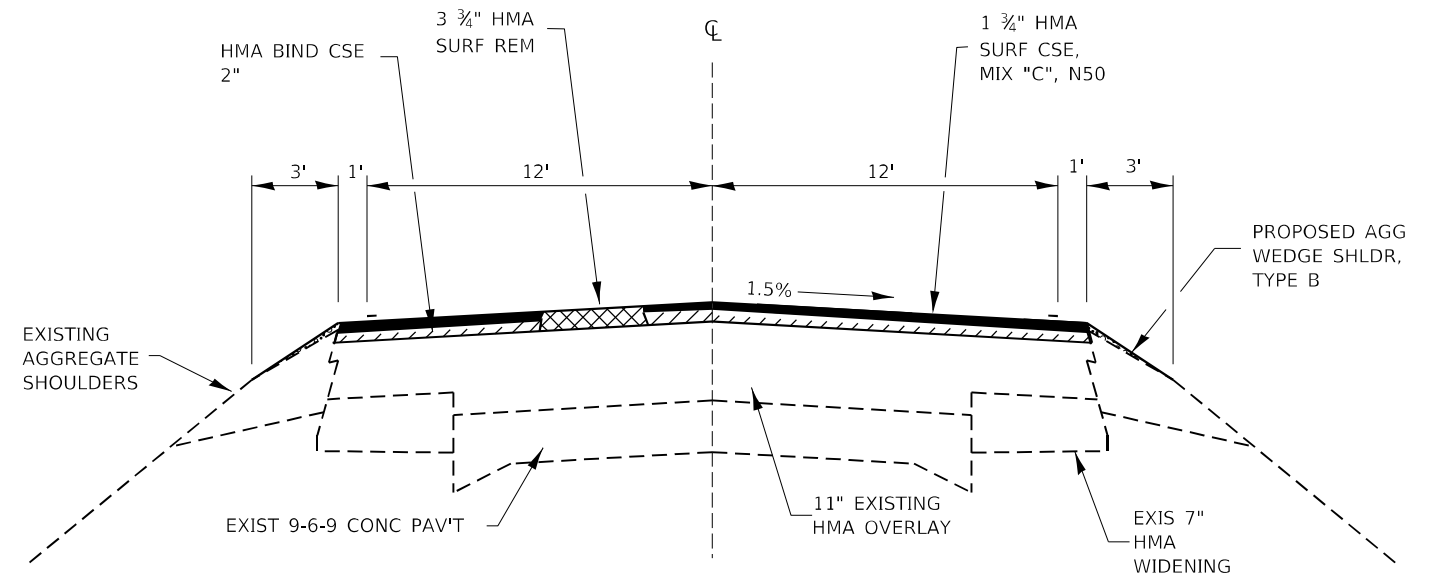
F.A.P. RTE.	SECTION	COUNTY	TOTAL SHEETS	SHEET NO.
68	(30,31,31X)RS-4	LAS, DEK	46	6
CONTRACT NO. 66L42				
ILLINOIS FED. AID PROJECT				

CODE NO.	ITEM	UNIT	TOTAL QUANTITY	CONSTRUCTION CODE	
				80% FED 20% STATE	
				FUND CODE STP LASALLE COUNTY	FUND CODE STP DEKALB COUNTY
				ROADWAY 0005 RURAL	ROADWAY 0005 RURAL
* X7830070	GROOVING FOR RECESSED PAVEMENT MARKING 5"	FOOT	11241		11241
* X7830076	GROOVING FOR RECESSED PAVEMENT MARKING 9"	FOOT	444		444
* X7830090	GROOVING FOR RECESSED PAVEMENT MARKING 25"	FOOT	90		90
Z0000100	ABANDON EXISTING CULVERT	EACH	1		1
Z0005216	HOT-MIX ASPHALT STABILIZATION 6" AT STEEL PLATE BEAM GUARD RAIL	SQ YD	410		410
Z0005300	BOX CULVERTS TO BE CLEANED	EACH	1		1
Z0030850	TEMPORARY INFORMATION SIGNING	SQ FT	42	21	21
Z0033700	LONGITUDINAL JOINT SEALANT	FOOT	55499	4372	51127
Z0034105	MATERIAL TRANSFER DEVICE	TON	3/291	2651	34640
Z0041500	PLUG EXISTING CULVERTS	EACH	1		1
Z0048665	RAILROAD PROTECTIVE LIABILITY INSURANCE	L SUM	1		1
Z0055300	RUMBLE STRIP	EACH	3		3
Z0058668	GRADING AND SHAPING FORESLOPES	SQ YD	16		16

*= SPECIALTY ITEM

MODEL: Default
 FILE NAME: p:\pub\mroom.dwg
 PROJECT: P:\DOT\Documents\DOT - Office\District 3\Projects\0366L42\CADD\0366L42-1h-500.dgn

USER NAME = NOLASCOCJ	DESIGNED -	REVISED -	STATE OF ILLINOIS DEPARTMENT OF TRANSPORTATION	SUMMARY OF QUANTITIES				F.A.P. RTE.	SECTION	COUNTY	TOTAL SHEETS	SHEET NO.
PLOT SCALE = 100,0000' / in.	DRAWN -	REVISED -						68	(30,31,31X)RS-4	LAS, DEK	46	7
PLOT DATE = 3/19/2021	CHECKED -	REVISED -		SCALE:	SHEET	OF	SHEETS	STA.	TO STA.	CONTRACT NO. 66L42		
	DATE -	REVISED -								ILLINOIS FED. AID PROJECT		

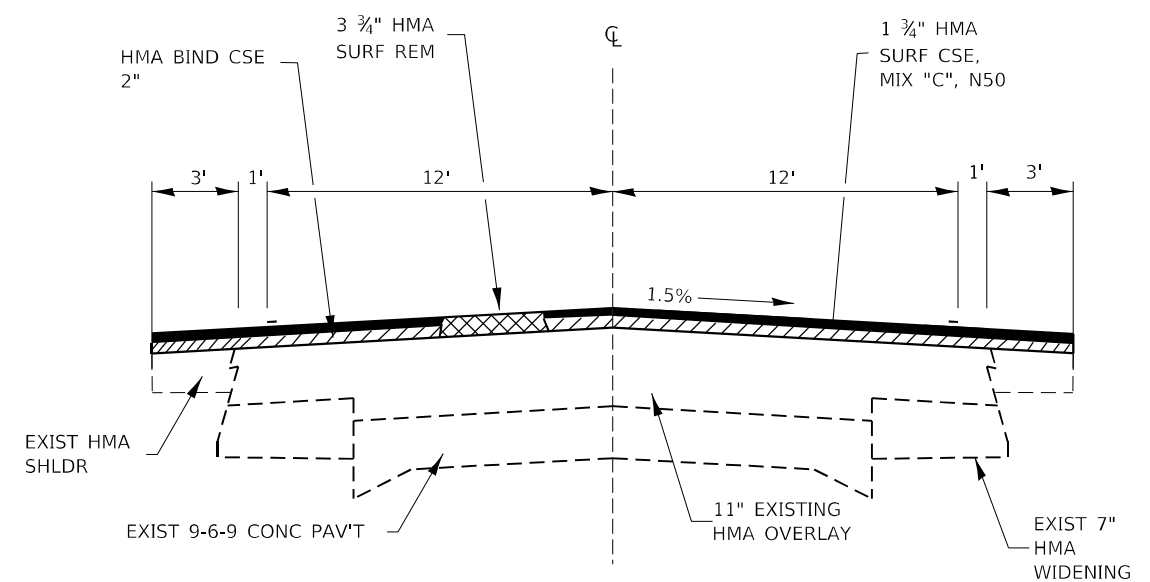


TYPICAL SECTION 1

STA 1195+78 TO 1211+33 BK
 STA 0+00 AH TO STA 0+37

*RR UNDERPASS OMISSION
 0+37 TO STA 8+14

STA 8+14 TO STA 167+62BK
 STA 167+58 AH TO STA 271+00
 STA 272+15 TO STA 300+00BK
 STA 300+06AH TO STA 300+90



TYPICAL SECTION 2

STA 271+00 TO STA 272+15

*RR UNDERPASS OMISSION HAS CONCRETE GUTTERS ON EITHER SIDE INSTEAD OF THE AGG SHOULDER

MODEL: Default
 FILE NAME: p:\pub\mroom.dwt\illinois.gov\PWIDOT\Documents\IDOT_Offices\District_3\Projects\ID366L42\CADD\DATA\ID366L42-shc1-ypical.dgn

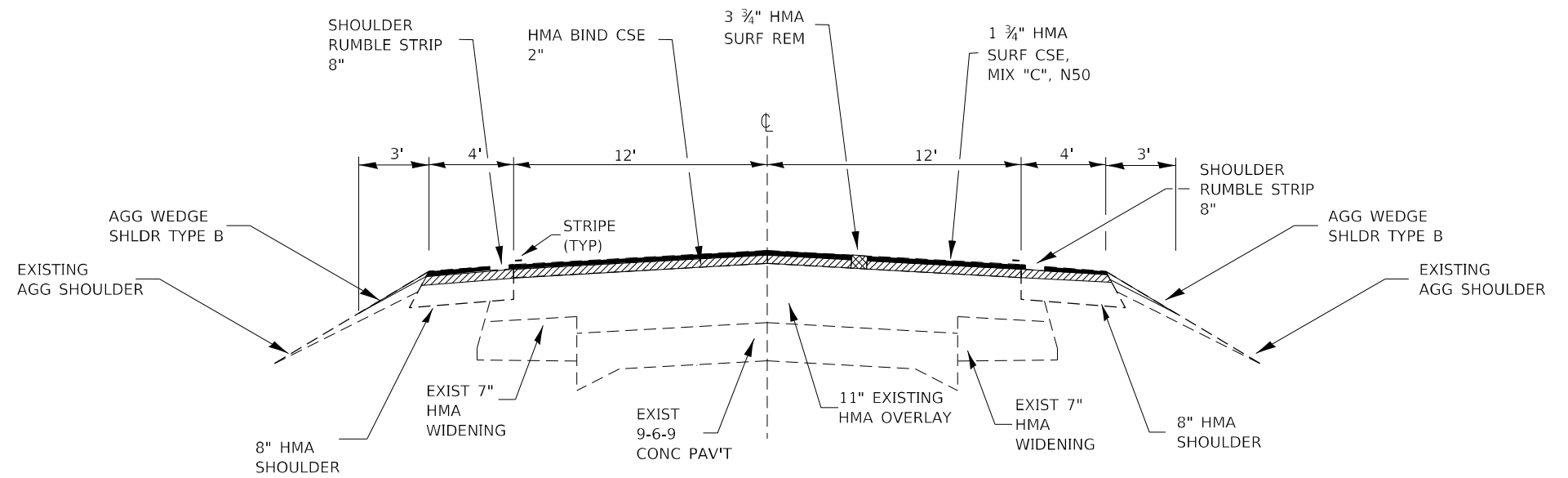
USER NAME = NOLASCOCJ	DESIGNED -	REVISED -
	DRAWN -	REVISED -
PLOT SCALE = 100,0000' / in.	CHECKED -	REVISED -
PLOT DATE = 3/19/2021	DATE -	REVISED -

**STATE OF ILLINOIS
 DEPARTMENT OF TRANSPORTATION**

TYPICAL SECTIONS

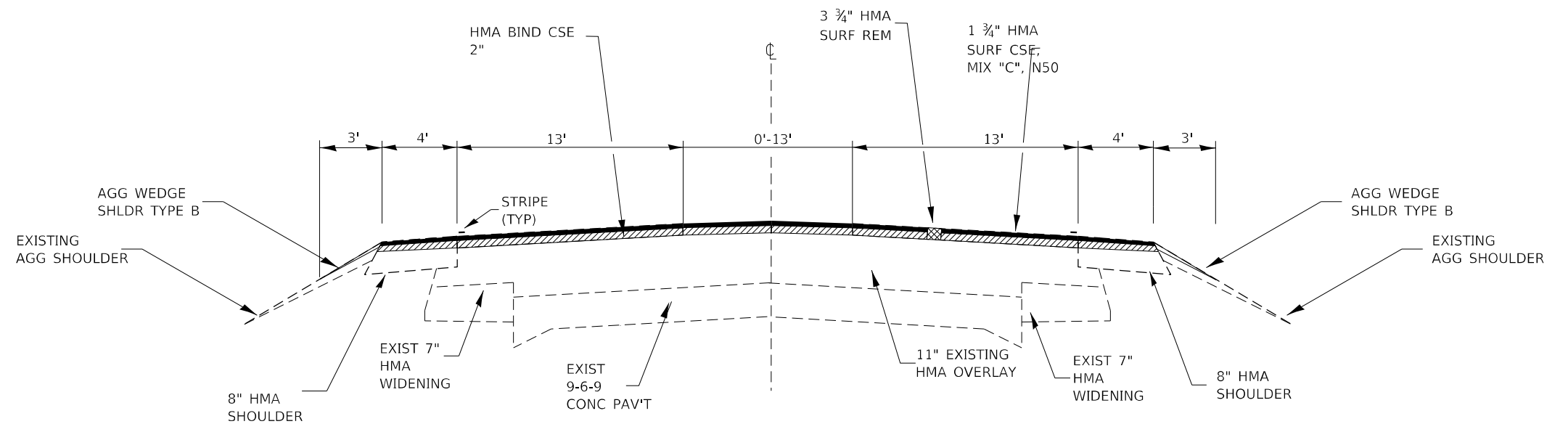
SCALE: SHEET OF SHEETS STA. TO STA.

F.A.P. RTE.	SECTION	COUNTY	TOTAL SHEETS	SHEET NO.
68	(30,31,31X)RS-4	LAS, DEK	46	8
CONTRACT NO. 66L42				
ILLINOIS FED. AID PROJECT				



TYPICAL SECTION 3

STA. 300+90 TO STA. 528+37



TYPICAL SECTION 4

STA. 528+37 TO STA. 543+00

MODEL: Default
 FILE NAME: p:\pub\mroom.dwt
 PROJECT: I:\Projects\10366143\CADD\10366143-1\10366143-1.dwg

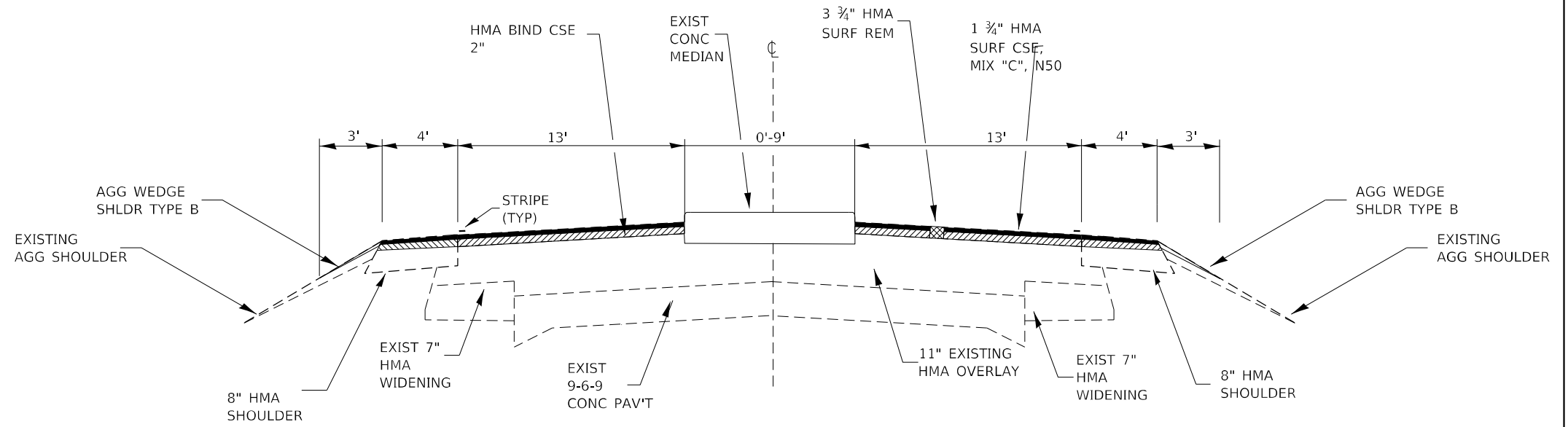
USER NAME = NOLASCOCJ	DESIGNED -	REVISED -
	DRAWN -	REVISED -
PLOT SCALE = 100,0000' / in.	CHECKED -	REVISED -
PLOT DATE = 3/19/2021	DATE -	REVISED -

**STATE OF ILLINOIS
DEPARTMENT OF TRANSPORTATION**

TYPICAL SECTIONS

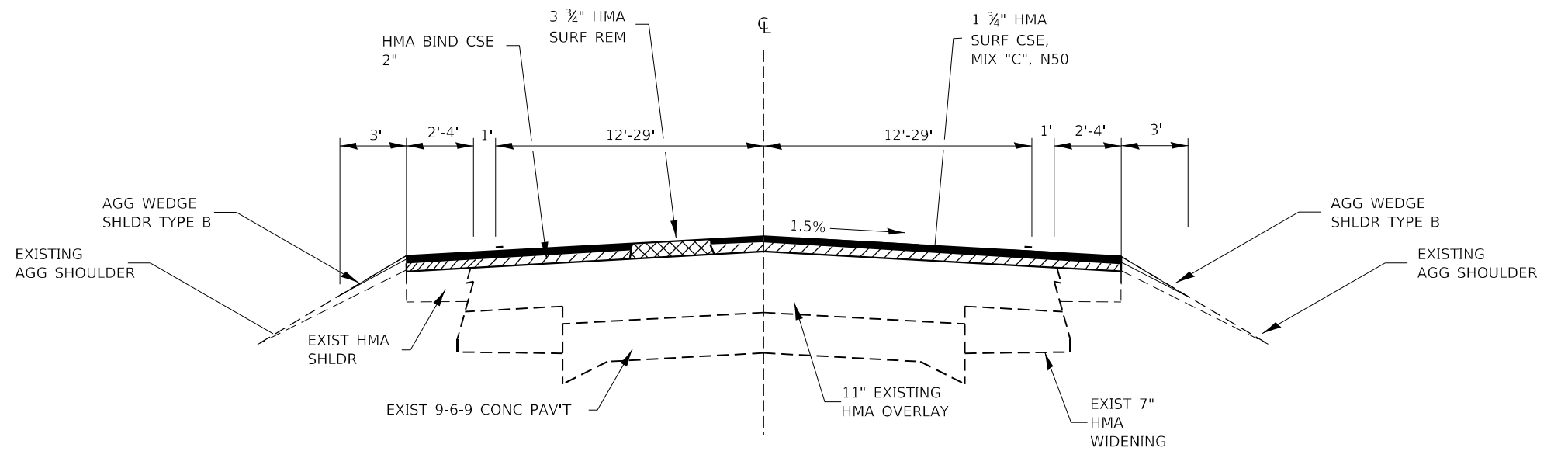
SCALE: SHEET OF SHEETS STA. TO STA.

F.A.P. RTE.	SECTION	COUNTY	TOTAL SHEETS	SHEET NO.
68	(30,31,31X)RS-4	LAS, DEK	46	9
CONTRACT NO. 66L42				
ILLINOIS FED. AID PROJECT				



TYPICAL SECTION 5

STA. 543+00 TO STA 545+85



TYPICAL SECTION 6

STA 545+85 TO STA 546+18

MODEL: Default
 FILE NAME: p:\pub\amr\room.dwt\illinois.gov\PWDOT\Documents\DOT_Offices\District 3\Projects\0366L42\CADD\0366L42-2-shc-typrcal.dgn

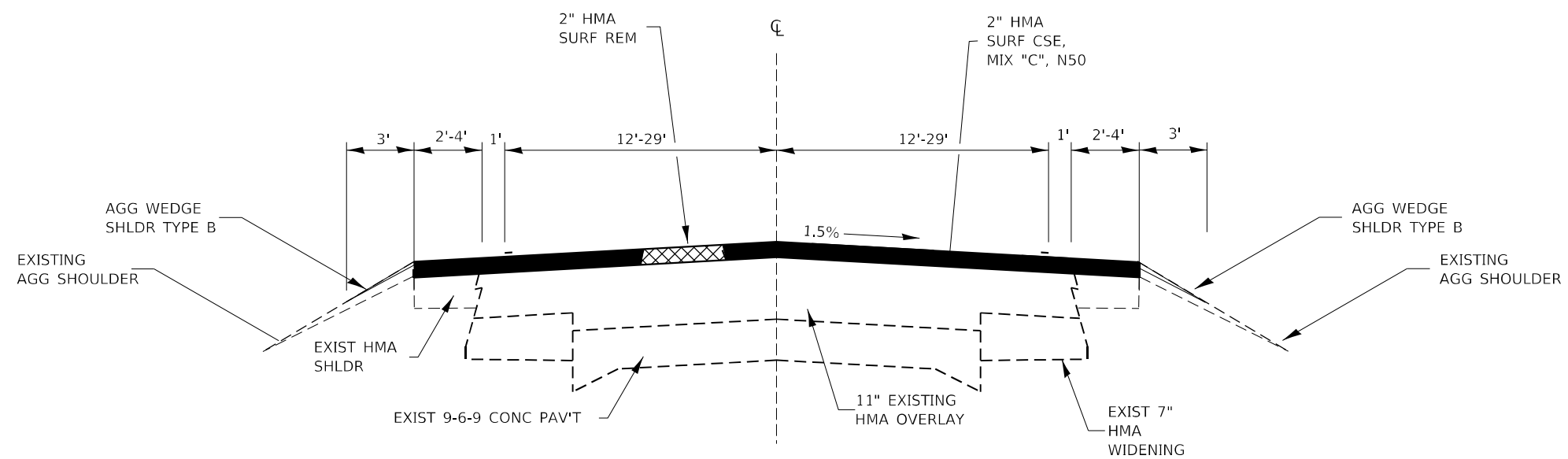
USER NAME = NOLASCOCJ	DESIGNED -	REVISED -
	DRAWN -	REVISED -
PLOT SCALE = 100,0000' / in.	CHECKED -	REVISED -
PLOT DATE = 3/19/2021	DATE -	REVISED -

**STATE OF ILLINOIS
DEPARTMENT OF TRANSPORTATION**

TYPICAL SECTIONS

SCALE: SHEET OF SHEETS STA. TO STA.

F.A.P. RTE.	SECTION	COUNTY	TOTAL SHEETS	SHEET NO.
68	(30,31,31X)RS-4	LAS, DEK	46	10
CONTRACT NO. 66L42				
ILLINOIS FED. AID PROJECT				



TYPICAL SECTION 7

STA 546+18 TO STA 546+96BK
 RR CONC OMISSION
 546+98AH TO STA 547+06
 STA 547+06 TO STA 547+31

MODEL: Default
 FILE NAME: p:\u0000\room.dwt\illinois.gov\PWIDOT\Documents\DOT_Offices\District 3\Projects\0366L42\CADD\0366L42-2-shc-tytical.dgn

USER NAME = NOLASCOCJ	DESIGNED -	REVISED -
	DRAWN -	REVISED -
PLOT SCALE = 100,0000' / in.	CHECKED -	REVISED -
PLOT DATE = 3/19/2021	DATE -	REVISED -

**STATE OF ILLINOIS
 DEPARTMENT OF TRANSPORTATION**

TYPICAL SECTIONS				
SCALE:	SHEET	OF	SHEETS	STA. TO STA.

F.A.P. RTE.	SECTION	COUNTY	TOTAL SHEETS	SHEET NO.
68	(30,31,31X)RS-4	LAS, DEK	46	11
ILLINOIS FED. AID PROJECT			CONTRACT NO. 66L42	

PERMANENT SURVEY MARKERS						
GPS NUMBER	DESCRIPTION	APPROXIMATE LOCATION	EXISTING MONUMENT TYPE	PROPOSED MONUMENT TYPE	MONUMENT RECORD TO BE RECORDED	RESPONSIBILITY
LASALLE COUNTY						
023200	W QTR CORNER SECTION 2, T36N, R4E, 3RD PM	540' +/- N OF SANTA FE SUBWAY	BRASS DISK	TYPE 1	YES	1
DEKALB COUNTY						
023201	NW CORNER SECTION 2, T36N, R4E, 3RD PM	COUNTY LINE ROAD	BRASS DISK	TYPE 1	YES	1
A023201	PERPETUATED WRONG LOCATION OF NW CORNER SECTION 2, T36N, R4E, 3RD PM	COUNTY LINE ROAD	BRASS DISK	NONE	REFERENCE WITH 023201	2
023202	W QTR CORNER SECTION 35, T37N, R4E, 3RD PM	1/2 MILE NORTH OF COUNTY LINE ROAD	BRASS DISK	TYPE 1	YES	1
023203	NW CORNER SECTION 35, T37N, R4E, 3RD PM	SANDERSON ROAD INTERSECTION	BRASS DISK	TYPE 1	YES	1
023204	W QTR CORNER SECTION 26, T37N, R4E, 3RD PM	1/2 MILE NORTH OF SANDERSON ROAD	BRASS DISK	TYPE 1	YES	1
023205	NW CORNER SECTION 26, T37N, R4E, 3RD PM	SUYDAM ROAD INTERSECTION	BRASS DISK	TYPE 1	YES	1
023207	SW CORNER SECTION 14, T37N, R4E, 3RD PM	PINE ROAD INTERSECTION	BRASS DISK	TYPE 1	YES	1
023209	NW CORNER SECTION 14, T37N, R4E, 3RD PM	1/2 MI N OF WESSON ROAD	BRASS DISK	TYPE 1	NO	1
023210	W QTR CORNER SECTION 11, T37N, R4E, 3RD PM	1/2 MI S OF CHICAGO ROAD	BRASS DISK	TYPE 1	NO	1
023211	NW CORNER SECTION 11, T37N, R4E, 3RD PM	CHICAGO ROAD INTERSECTION	BRASS DISK	TYPE 1	YES	1
023212	W QTR CORNER SECTION 2, T37N, R4E, 3RD PM	1/2 MI N OF CHICAGO ROAD	BRASS DISK	TYPE 1	YES	1
A023700	W QTR CORNER SECTION 14, T38N, R4E, 3RD PM	47' +/- S OF BURLINGTON NORTHERN TRACKS	SURVEY NAIL	TYPE 1	YES	1
<p>RE WILL INFORM PLATS AND PLANS OF ROAD MILLING SCHEDULE SO MILLED ROAD SURFACE CAN BE SEARCHED FOR POSSIBLE BURIED MONUMENTS</p> <p>UNKNOWN MONUMENTS SET BY OTHERS MAY EXIST. IF FOUND, R.E. MUST TIE AND REQUEST PLATS AND PLANS PERSONNEL TO GPS ANY MONUMENT(S) SUBJECT TO DAMAGE OR DESTRUCTION FROM THE RESURFACING WORK, AND INFORM THEM TO RESET THE MONUMENT(S) WHEN RESURFACING IS COMPLETE. R.E. IS TO INFORM THE PLATS AND PLANS SECTION TO SEARCH FOR ADDITIONAL MONUMENTS IF THE JOB LIMITS ARE EXPANDED DURING CONSTRUCTION. UPON PAVING COMPLETION, R.E. WILL DIRECT PLATS AND PLANS PERSONNEL TO STAKE THE LOCATIONS FOR TYPE 1 MONUMENT CORING. PLATS AND PLANS WILL PREPARE AND RECORD THE REQUIRED MONUMENT RECORDS.</p> <p>NOTE: FOR BIDDING PURPOSES, NO CONTRACTED LAND SURVEYING SERVICES WILL BE REQUIRED FOR SETTING THE LISTED PERMANENT SURVEY MARKERS.</p> <p>RESPONSIBILITY:</p> <p>1) RESIDENT TO RE-ESTABLISH MONUMENT (PAY ITEM REQUIRED. PERMANENT SURVEY MARKER, TYPE 1)</p> <p>2) PLATS AND PLANS TO RE-ESTABLISH MONUMENT</p>						

MODEL: Default
 FILE NAME: p:\pub\mroom.dwg
 PROJECT: 0366L42\CADD\DATA\0366L42-2101.dwg
 OFFICE: DISTRICT 3
 DATE: 3/19/2021

USER NAME = NOLASCOCJ	DESIGNED -	REVISED -
	DRAWN -	REVISED -
PLOT SCALE = 100,0000' / in.	CHECKED -	REVISED -
PLOT DATE = 3/19/2021	DATE -	REVISED -

**STATE OF ILLINOIS
DEPARTMENT OF TRANSPORTATION**

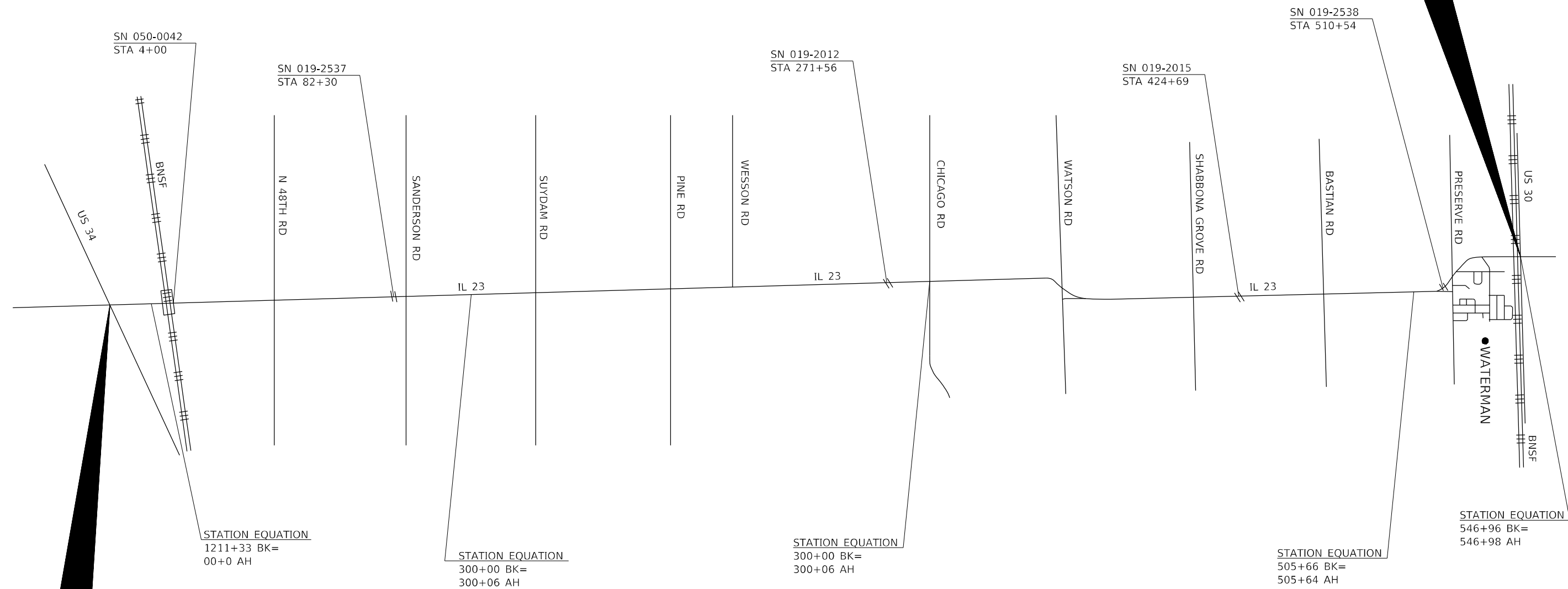
PERMANENT SURVEY MARKERS

SCALE: SHEET OF SHEETS STA. TO STA.

F.A.P. RTE.	SECTION	COUNTY	TOTAL SHEETS	SHEET NO.
68	(30,31,31X)RS-4	LAS, DEK	46	12
CONTRACT NO. 66L42				
ILLINOIS FED. AID PROJECT				



PROJECT END
STA 547+31



PROJECT BEGIN
STA 1195+78

MODEL: Default
 FILE NAME: p:\work\m3000m.dwt\illinois.gov\PIWDOT\Documents\IDOT_Offices\District 3\Projects\ID366L42\CADD\DATA\ID366L42-21b\csmr_table & line diagram.dgn

USER NAME = NOLASCOCJ	DESIGNED -	REVISED -
	DRAWN -	REVISED -
PLOT SCALE = 100,0000' / in.	CHECKED -	REVISED -
PLOT DATE = 3/19/2021	DATE -	REVISED -

**STATE OF ILLINOIS
DEPARTMENT OF TRANSPORTATION**

LINE DIAGRAM				
SCALE:	SHEET	OF	SHEETS	STA. TO STA.

F.A.P. RTE.	SECTION	COUNTY	TOTAL SHEETS	SHEET NO.
68	(30,31,31X)RS-4	LAS, DEK	46	13
CONTRACT NO. 66L42				
ILLINOIS FED. AID PROJECT				

MAINLINE SCHEDULE																	
LOCATION	LENGTH	WIDTH	RESURF AREA	HMA SURF REM 1-3/4"	HMA SURF REM 3.75"	HMA SURF CSE IL 9.5 MIX C, N50 1-3/4"	HMA BIND CSE IL-9.5, N50 2"	MATL TRANS DEVICE	BIT MATL (TACK COAT)	MIX CRACKS JTS & FLANGEWAYS	HMA BINDER CSE (HM) N50	LONG JOINT SEAL	TEMP RAMP	AGG WEDGE SHLD TY B	SHOULDER RUMBLE STRIPS, 8"	RUMBLE STRIPS	
STATION	FOOT	FOOT	SQ FT	SQ YD	SQ YD	TON	TON	TON	POUND	TON	TON	FOOT	SQ YD	TON	FT	EACH	
LASALLE COUNTY																	
STA 1195+78 TO STA 1211+33 BK	1555	26	40430		4492	440	503	943	3032	1.3	2.2	1555	36	59			
STA 0+00 AH TO STA 0+37	37	26	962		107	10	12	22	72		0.1	37	36	1			
STA 0+37 TO STA 8+14	777	26															
STA 8+14 TO STA 35+94	2780	26	72280		8031	787	899	1686	5421	2.4	4	2780	36	105			
LASALLE COUNTY TOTALS					12630	1237	1414	2651	8525	3.7	6.3	4372	108	165			
DEKALB COUNTY																	
STA 35+94 TO STA 167+62 BK	13168	26	342368		38041	3728	4261	7989	25678	11.4	19	13168	36	498			
STA 167+58 AH TO STA 271+00	10342	26	268892		29877	2928	3346	6274	20167	9	14.9	10342	36	391			
STA 271+00 TO STA 272+15	115	32	3680		409	40	46	86	276	0.1	0.2	115	44				
STA 272+15 TO STA 300+00 BK	2785	26	72410		8046	789	901	1690	5431	2.4	4	2785	36	105			
STA 300+06 AH TO STA 300+90	84	26	2184		243	24	27	51	164	0.1	0.1	84	36	3			
STA 300+90 TO STA 505+66 BK	20476	32	655232		72804	7135	8154	15289	49142	21.8	36.4	20476	44	774	40952		
STA 505+64 AH TO STA 528+37	2273	34	77282		8587	842	962	1804	5796	2.6	4.3	2273	47	86	4546		
STA 528+37 TO STA 543+00	1463	33	48279		5364	526	601	1127	3621	1.6	2.7	1463	46	55		2	
STA 543+00 TO STA 545+85	285	31	8835		982	96	110	206	663	0.3	0.5	285	43	11		1	
STA 545+85 TO STA 546+71	86	49	4214		468	46	52	98	316	0.1	0.2	86	68	3			
STA 546+71 TO STA 546+96 BK	25	49	1225	136		13		13	92		0.1	25	36	1			
STA 546+98 AH TO STA 547+06	10	58															
STA 547+06 TO STA 547+31	25	49	1225	136		13		13	92		0.1	25	36	1			
DEKALB COUNTY TOTALS					272	164821	16180	18460	34640	111438	49.4	82.5	51127	508	1928	45498	3
TOTAL					272	177451	17417	19874	37291	119963	53.1	88.8	55499	616	2093	45498	3

SIDE ROAD SCHEDULE										
LOCATION	LENGTH	WIDTH	RESURF AREA	HMA SURF REMOVAL VARIABLE DEPTH	BITUMINOUS MATERIAL (TACK COAT)	INCIDENTAL HMA SURFACING	TEMP RAMP	FURNISHED EXCAVATION		
ROAD NAME	SIDE	STATION	FOOT	FOOT	SQ FT	SQ YD	POUND	TON	SQ YD	CU YD
DEKALB COUNTY (RURAL)										
N 48TH RD	LT	35+94	30	47	1410	157	71	24	26	1.3
N 48TH RD	RT	35+94	30	50	1500	167	75	26	28	1.3
SANDERSON RD	LT	88+86	30	28	840	93	42	14	16	1.3
SANDERSON RD	RT	88+86	30	35	1050	117	53	18	19	1.3
SUYDAM RD	LT	141+76	30	37	1110	123	56	19	21	1.3
SUYDAM RD	RT	141+79	30	40	1200	133	60	20	22	1.3
PINE RD	LT	194+75	30	34	1020	113	51	17	19	1.3
PINE RD	RT	194+75	30	40	1200	133	60	20	22	1.3
WESSON RD	LT	221+24	30	53	1590	177	80	27	29	1.3
CHICAGO RD	LT	300+62	30	37	1110	123	56	19	21	1.3
CHICAGO RD	RT	300+64	30	41	1230	137	62	21	23	1.3
WATSON RD	LT	355+23	30	34	1020	113	51	17	19	1.3
WATSON RD	RT	355+23	30	38	1140	127	57	20	21	1.3
SIDEROAD	RT	367+25	30	45	1350	150	68	23	25	1.3
SHABBONA GROVE RD	LT	409+30	30	49	1470	163	74	25	27	1.3
SHABBONA GROVE RD	RT	409+30	30	51	1530	170	77	26	28	1.3
BASTIAN RD	LT	462+07	30	36	1080	120	54	18	20	1.3
BASTIAN RD	RT	462+07	30	42	1260	140	63	22	23	1.3
SIDEROAD	RI	505+64	30	69	2070	230	104	35	38	1.3
PRESERVE RD	LT	516+82	30	53	1590	177	80	27	29	1.3
PRESERVE RD	RT	516+82	30	50	1500	167	75	26	28	1.3
DEERFIELD DR	RT	533+75	85	75	6375	708	319	109	42	4.0
BUCHANAN DR	RT	539+38	75	70	5250	583	263	90	39	3.5
TOTAL					38895	4321	1951	663	585	34.8

MODEL: Default
 FILE NAME: p:\m\m\room.d\illinois.gov\PROJECTS\DOT-Office\District 3\Projects\ID366L42\CADD\DATA\ID366L42-2hr-schedule.dgn

USER NAME = NOLASCOCJ	DESIGNED -	REVISED -
	DRAWN -	REVISED -
PLOT SCALE = 100,0000' / in.	CHECKED -	REVISED -
PLOT DATE = 3/19/2021	DATE -	REVISED -

STATE OF ILLINOIS
DEPARTMENT OF TRANSPORTATION

SCHEDULES			
SCALE:	SHEET	OF	SHEETS
	STA.	TO	STA.

F.A.P. RTE.	SECTION	COUNTY	TOTAL SHEETS	SHEET NO.
68	(30,31,31X)RS-4	LAS, DEK	46	14
CONTRACT NO. 66L42				
ILLINOIS		FED. AID PROJECT		

ENTRANCE SCHEDULE										
LOCATION	SIDE	TYPE	MAT'L	WIDTH	AREA	HMA SURF	BITUMINOUS	INCIDENTAL	AGG	WEDGE SHLD TYPE B
						REMOVAL VARIABLE DEPTH	MATERIALS (TACK COAT)	HMA SURFACING	WEDGE SHLD TYPE B	
				FOOT	SQ FT	SQ YD	POUND	TON	TON	
LASALLE COUNTY (RURAL)										
STA 1196+67	LT	FE	AGG	25	75				0.5	
STA 1210+48	LT	PE	HMA	50	500	56	25	9		
STA 1211+30	RT	CE	HMA	65	650	72	33	11		
STA 18+71	LT	FE	AGG	21	63				0.4	
STA 20+09	RT	FE	AGG	17	51				0.3	
LASALLE COUNTY TOTALS						128	58	20	1	
DEKALB COUNTY										
STA 48+71	RT	PE	HMA	35	350	39	18	6		
STA 48+71	RT	MBTO	HMA	21	210	23	11	4		
STA 50+51	LT	PE	HMA	28	280	31	14	5		
STA 62+46	RT	FE	AGG	10	30				0.2	
STA 63+38	LT	PE	HMA	44	440	49	22	8		
STA 64+64	LT	PE	HMA	36	360	40	18	6		
STA 102+14	RT	FE	AGG	10	30				0.2	
STA 103+90	LT	PE	HMA	35	350	39	18	6		
STA 115+16	LT	FE	AGG	27	81				0.5	
STA 126+12	RI	FE	AGG	18	54				0.3	
STA 131+50	LT	FE	AGG	25	75				0.5	
STA 133+38	LT	PE	HMA	37	370	41	19	6		
STA 133+38	LT	MBTO	HMA	20	200	22	10	3		
STA 150+89	RT	FE	AGG	20	60				0.4	
STA 155+01	LT	FE	AGG	20	60				0.4	
STA 159+62	RT	FE	AGG	25	75				0.5	
STA 161+60	LT	FE	AGG	25	75				0.5	
STA 168+12	LT	FE	AGG	15	45				0.3	
STA 168+35	RT	PE	HMA	40	400	44	20	7		
STA 168+35	RT	MBTO	HMA	23	230	26	12	4		
STA 171+36	LT	PE	HMA	32	320	36	16	6		
STA 172+25	LT	PE	HMA	40	400	44	20	7		
STA 172+25	LT	MBTO	HMA	70	700	78	35	12		
STA 173+62	LT	FE	AGG	31	93				0.6	
STA 189+78	LT	FE	AGG	25	75				0.5	

ENTRANCE SCHEDULE										
LOCATION	SIDE	TYPE	MAT'L	WIDTH	AREA	HMA SURF	BITUMINOUS	INCIDENTAL	AGG	WEDGE SHLD TYPE B
						REMOVAL VARIABLE DEPTH	MATERIALS (TACK COAT)	HMA SURFACING	WEDGE SHLD TYPE B	
				FOOT	SQ FT	SQ YD	POUND	TON	TON	
STA 208+10	RT	PE	HMA	40	400	44	20	7		
STA 208+10	RT	MBTO	HMA	20	200	22	10	3		
STA 211+18	LT	FE	AGG	15	45				0.3	
STA 221+34	RT	FE	AGG	18	54				0.3	
STA 221+90	LT	FE	AGG	20	60				0.4	
STA 234+53	LT	FE	AGG	18	54				0.3	
STA 234+53	RT	FE	AGG	18	54				0.3	
STA 246+59	RT	PE	HMA	38	380	42	19	6		
STA 249+40	LT	PE	HMA	40	400	44	20	7		
STA 249+40	LT	MBTO	HMA	20	200	22	10	3		
STA 249+81	LT	PE	HMA	35	350	39	18	6		
STA 252+86	RT	FE	AGG	20	60				0.4	
STA 252+95	LT	PE	HMA	57	570	63	29	10		
STA 253+32	RT	FE	AGG	20	60				0.4	
STA 253+65	RT	FE	AGG	20	60				0.4	
STA 254+94	LT	FE	AGG	22	66				0.4	
STA 260+75	LT	FE	AGG	23	69				0.4	
STA 260+90	RT	FE	AGG	25	75				0.5	
STA 269+50	LT	FE	AGG	22	66				0.4	
STA 274+13	LT	FE	AGG	22	66				0.4	
STA 298+57	RT	CE	AGG	52	156				1	
STA 299+37	LT	FE	AGG	28	84				0.5	
STA 313+91	RT	FE	AGG	30	90				0.6	
STA 326+95	RT	FE	AGG	20	60				0.4	
STA 327+20	LT	FE	AGG	20	60				0.4	
STA 327+35	RT	FE	AGG	25	75				0.5	
STA 339+22	LT	FE	AGG	30	90				0.6	
STA 373+32	LT	PE	HMA	34	340	38	17	6		
STA 383+05	RT	FE	AGG	40	120				0.8	
STA 403+50	LT	PE	HMA	25	250	28	13	4		
STA 404+25	LT	PE	HMA	17	170	19	9	3		
STA 419+00	LT	FE	AGG	30	90				0.6	
STA 422+65	RT	FE	AGG	15	45				0.3	
STA 426+99	RT	FE	AGG	15	45				0.3	
STA 435+52	LT	FE	AGG	20	60				0.4	
STA 450+81	LT	FE	AGG	20	60				0.4	
STA 451+29	RT	FE	AGG	30	90				0.6	
STA 452+00	LT	FE	AGG	80	240				1.5	
STA 452+05	RT	PE	HMA	22	220	24	11	4		
STA 453+26	RT	FE	AGG	20	60				0.4	
STA 454+20	LT	FE	AGG	30	90				0.6	
STA 469+82	LT	CE	HMA	33	330	37	17	6		
STA 479+49	RT	PE	HMA	40	400	44	20	7		
STA 479+49	RT	MBTO	HMA	20	200	22	10	3		
STA 488+53	RT	FE	AGG	30	90				0.6	
STA 502+48	LT	PE	HMA	40	400	44	20	7		
STA 502+48	RT	MBTO	HMA	20	200	22	10	3		
STA 511+36	RT	FE	AGG	25	75				0.5	
STA 516+14	RT	PE	HMA	25	250	28	13	4		
STA 516+16	LT	CE	HMA	65	650	72	33	11		
STA 527+24	LT	CE	HMA	32	320	36	16	6		
STA 533+15	LT	CE	HMA	27	270	30	14	5		
STA 538+04	LT	CE	HMA	95	950	106	48	16		
STA 542+17	LT	CE	HMA	76	760	84	38	13		
STA 544+16	RT	CE	HMA	108	1080	120	54	18		
STA 546+24	LT	FE	AGG	15	45				0.3	
DEKALB COUNTY TOTALS						1542	702	238	21	
TOTAL						1670	760	258	22	

MODEL: Default
 FILE NAME: p:\pubroom\dot\illinois.gov\PIWDOT\Documents\DOT_Office\Distric 3\Projects\0366L42\CADD\0366L42-2hr-schedule.dgn

USER NAME = NOLASCOCJ	DESIGNED -	REVISED -
	DRAWN -	REVISED -
PLOT SCALE = 100,0000' / in.	CHECKED -	REVISED -
PLOT DATE = 3/19/2021	DATE -	REVISED -

**STATE OF ILLINOIS
DEPARTMENT OF TRANSPORTATION**

SCHEDULES			
SCALE:	SHEET	OF	SHEETS
	STA.	TO	STA.

F.A.P. RTE.	SECTION	COUNTY	TOTAL SHEETS	SHEET NO.
68	(30,31,31X)RS-4	LAS, DEK	46	15
CONTRACT NO. 66L42				
ILLINOIS		FED. AID PROJECT		

LOCATION	COMMENT	LENGTH	SHORT TERM PVMT MARK	SHORT TERM PVMT MARK REMOVAL
STATION		FOOT	FOOT	SQ FT
LASALLE COUNTY (RURAL)				
STA 1195+78 TO STA 1198+82		304	42	14
STA 1198+82 TO STA 1205+61	NO NB PASS	679	95	32
STA 1205+61 TO STA 1211+33 BK	NO PASS	572	80	27
STA 0+00 AH TO STA 0+37	NO PASS	37	5	2
STA 0+37 TO STA 8+14	NO PASS	777	RR UNDERPASS OMISSION	
STA 8+14 TO STA 18+31	NO SB PASS	1017	143	48
STA 18+31 TO STA 35+94		1763	247	82
LASALLE COUNTY TOTALS			612	205
DEKALB COUNTY (RURAL)				
STA 35+94 TO STA 103+30		6736	943	314
STA 103+30 TO STA 109+70	NO NB PASS	640	90	30
STA 109+70 TO STA 111+96	NO PASS	226	32	11
STA 111+96 TO STA 119+82	NO SB PASS	786	110	37
STA 119+82 TO STA 162+20		4238	594	198
STA 162+20 TO STA 167+62 BK	NO NB PASS	542	76	25
STA 167+58 AH TO STA 168+25	NO NB PASS	67	10	3
STA 168+25 TO STA 170+38	NO PASS	213	30	10
STA 170+38 TO STA 179+14	NO SB PASS	876	123	41
STA 179+14 TO STA 300+00 BK		12086	1692	564
STA 300+06 AH TO STA 393+67		9361	1310	437
STA 393+67 TO STA 402+87	NO NB PASS	920	129	43
STA 402+87 TO STA 432+70	NO PASS	2983	417	139
STA 432+70 TO STA 441+51	NO SB PASS	881	123	41
STA 441+51 TO STA 442+58	NO PASS	107	15	5
STA 442+58 TO STA 452+05	NO NB PASS	947	133	44
STA 452+05 TO STA 452+30	NO PASS	25	4	1
STA 452+30 TO STA 463+10	NO SB PASS	1080	151	50
STA 463+10 TO STA 496+10		3300	462	154
STA 496+10 TO STA 504+68	NO NB PASS	858	120	40
STA 504+68 TO STA 505+66 BK	NO PASS	98	14	5
STA 505+64 AH TO STA 516+82	NO PASS	1118	157	52
STA 516+82 TO STA 528+37	NO PASS	1155	162	54
STA 528+37 TO STA 543+00	NO PASS	1463	205	68
STA 543+00 TO STA 547+81	NO PASS	481	67	22
DEKALB COUNTY TOTALS			7169	2388
TOTAL			7781	2593

GUARDRAIL SCHEDULE											
LOCATION	SIDE	LENGTH OF NEED	GUARDRAIL REM	LONG-SPAN GUARDRAIL OVER CULVERT, 12.5 FT SPAN	STEEL PLATE BEAM GUARDRAIL TYPE A, 6 FT POSTS	TBT TYPE 1 (SPL) TANGENT	GUARDRAIL REFLECTORS, TYPE A	HMA STABILIZATION 6" AT STEEL PLATE BEAM GUARDRAIL	TERMINAL MARKER DIRECT APPLIED	LINEAR DELINEATOR PANELS 4 INCH	
		FOOT	FOOT	FOOT	FOOT	EACH	EACH	SQ YD	EACH	EACH	
DEKALB COUNTY (RURAL)											
STA 270+12.3 TO STA 273+62.3	LT	325.00	350.0	62.5	187.5	2	5	83	2	5	
STA 269+43.5 TO STA 272+93.5	RT	325.00	350.0	62.5	187.5	2	5	83	2	5	
STA 422+81.5 TO STA 427+69.0	LT	462.50	487.5	62.5	325.0	2	7	144	2	7	
STA 422+81.5 TO STA 426+69.0	RT	362.50	387.5	62.5	225.0	2	6	100	2	6	
TOTAL			1575.0	250.0	925.0	8.0	23.0	410.0	8.0	23.0	

MODEL: Default
 FILE NAME: p:\pub\mroom.dwt\illinois.gov\PWIDOT\Documents\DOT_Office\Distric_3\Projects\ID366-L42\CADD\B1\ID366-L42-shr-schedule.dgn

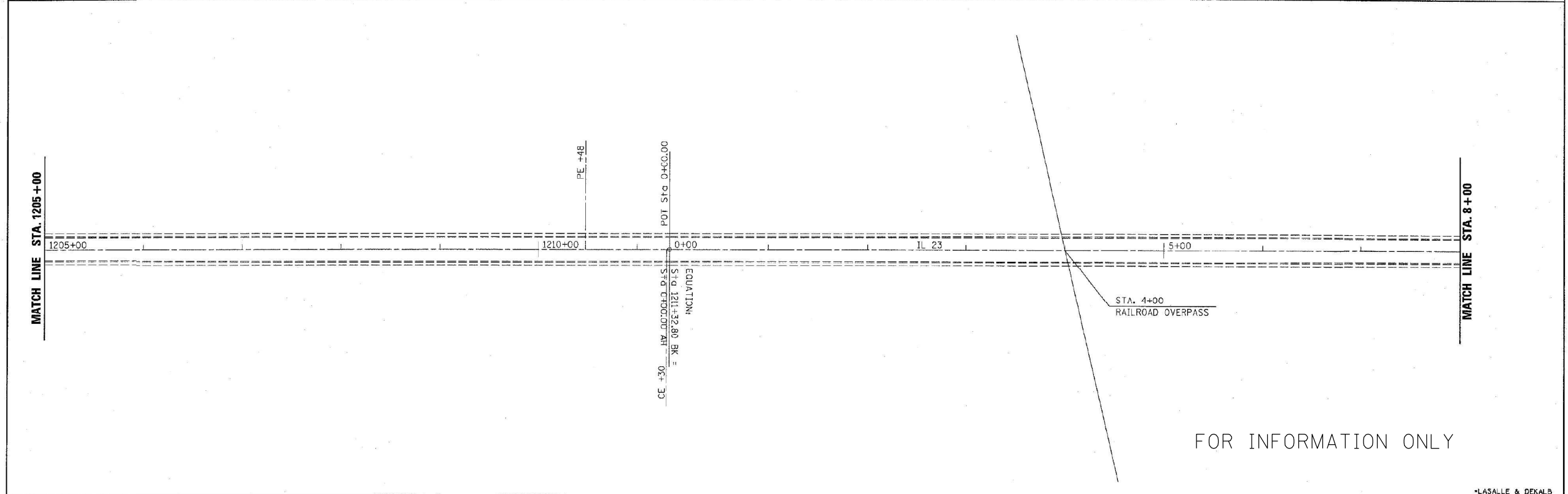
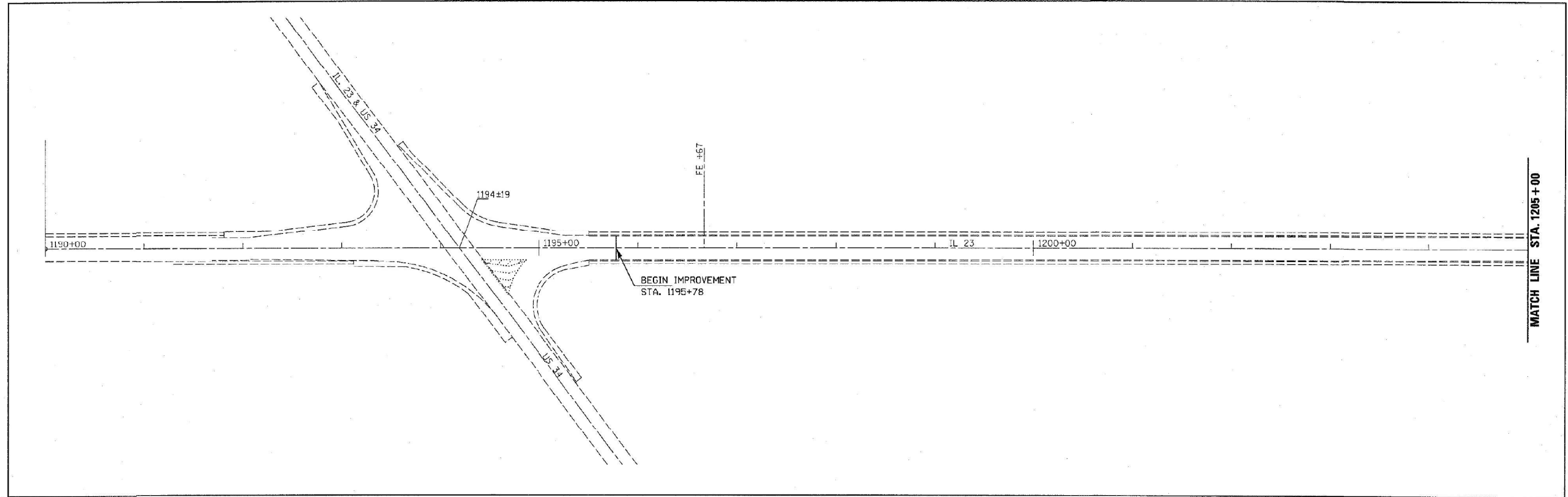
USER NAME = NOLASCOCJ	DESIGNED -	REVISED -
	DRAWN -	REVISED -
PLOT SCALE = 100,0000' / in.	CHECKED -	REVISED -
PLOT DATE = 3/19/2021	DATE -	REVISED -

**STATE OF ILLINOIS
DEPARTMENT OF TRANSPORTATION**

SCHEDULES

SCALE: SHEET OF SHEETS STA. TO STA.

F.A.P. RTE.	SECTION	COUNTY	TOTAL SHEETS	SHEET NO.
68	(30,31,31X)RS-4	LAS, DEK	46	17
CONTRACT NO. 66L42				
ILLINOIS FED. AID PROJECT				

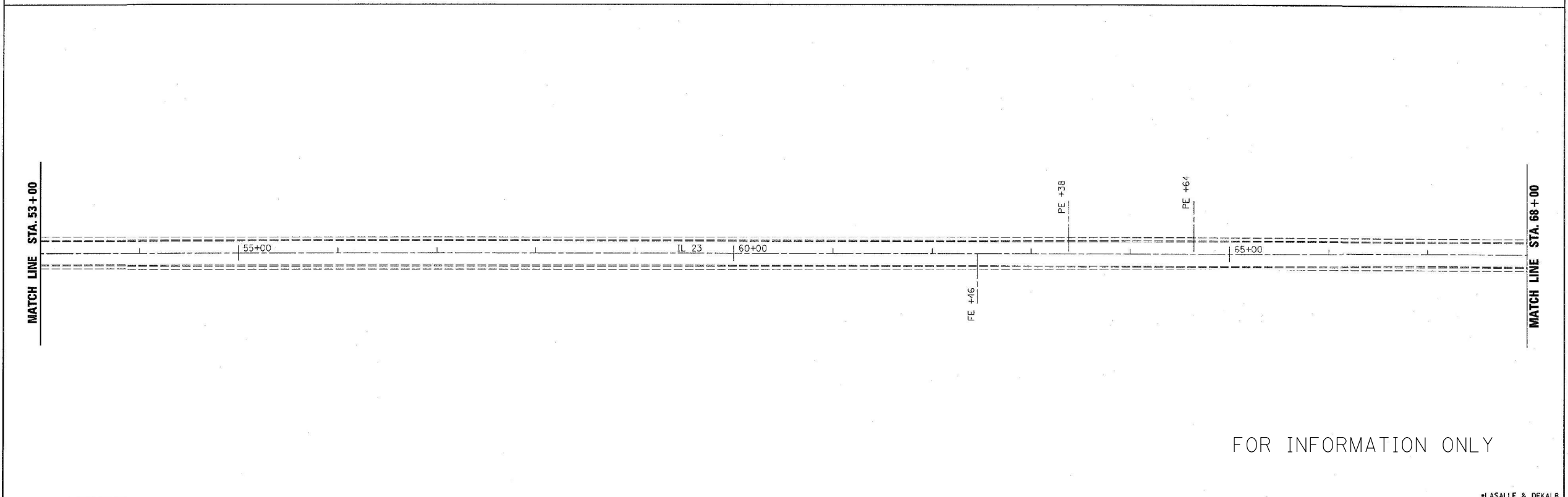
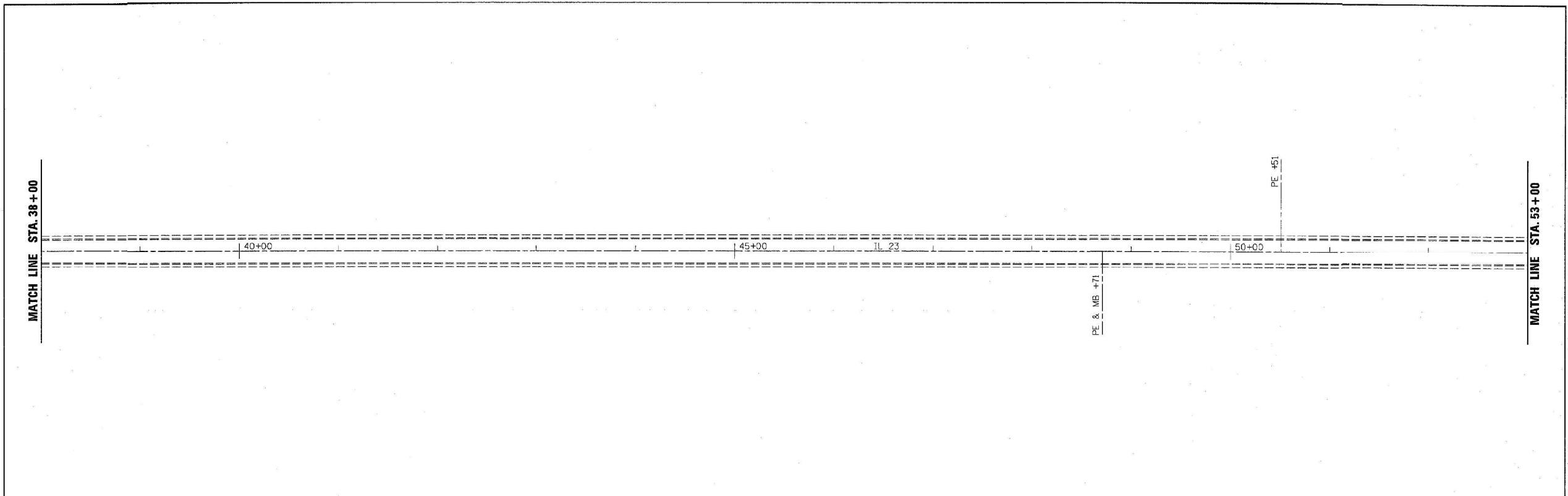


FOR INFORMATION ONLY

FILE NAME = c:\projects\119080\sheet.dgn	USER NAME = duneand	DESIGNED -	REVISED -	STATE OF ILLINOIS DEPARTMENT OF TRANSPORTATION	PLAN VIEW	F.A.P. RTE. 68	SECTION (30,31,31)RS-3	COUNTY *	TOTAL SHEETS 30	SHEET NO. 9	
PLOT SCALE = 50,0000' / in.	CHECKED -	REVISED -	SCALE: 50			SHEET NO. OF SHEETS	STA. 1190+00 TO STA. 8+00	CONTRACT NO. 66749			
PLOT DATE = Mar 26, 2020 - 8:31:44 AM	DATE -	REVISED -	FED. ROAD DIST. NO. ILLINOIS FED. AID PROJECT								
*LASALLE & DEKALB											

MODEL: Default
FILE NAME: c:\projects\119080\sheet.dgn
PROJECT: 119080\DOT Documents\DOT Office\Distric 3\Projects\119080\119080.dgn

USER NAME = NOLASCOCJ	DESIGNED -	REVISED -	STATE OF ILLINOIS DEPARTMENT OF TRANSPORTATION	PLAN VIEW	F.A.P. RTE. 68	SECTION (30,31,31)RS-4	COUNTY LASALLE	TOTAL SHEETS 46	SHEET NO. 19		
PLOT SCALE = 100,0000' / in.	CHECKED -	REVISED -			SCALE:	SHEET OF SHEETS	STA. TO STA.	CONTRACT NO. 66L42			
PLOT DATE = 3/19/2021	DATE -	REVISED -			ILLINOIS FED. AID PROJECT						



FOR INFORMATION ONLY

FILE NAME = c:\projects\2021\66L42\CADD\DATA\66L42-21r-21b.dgn	USER NAME = dunoarbd	DESIGNED -	REVISED -
		DRAWN -	REVISED -
		CHECKED -	REVISED -
		DATE -	REVISED -

**STATE OF ILLINOIS
DEPARTMENT OF TRANSPORTATION**

PLAN VIEW

SCALE: 50 SHEET NO. OF SHEETS STA. 38+00 TO STA. 68+00

F.A.P. RTE. 68	SECTION (30,31,31X)RS-3	COUNTY *	TOTAL SHEETS 30	SHEET NO. 11
CONTRACT NO. 66749				
ILLINOIS FED. AID PROJECT				

*LASALLE & DEKALB

USER NAME = NOLASCOCJ	DESIGNED -	REVISED -
	DRAWN -	REVISED -
	CHECKED -	REVISED -
	DATE -	REVISED -

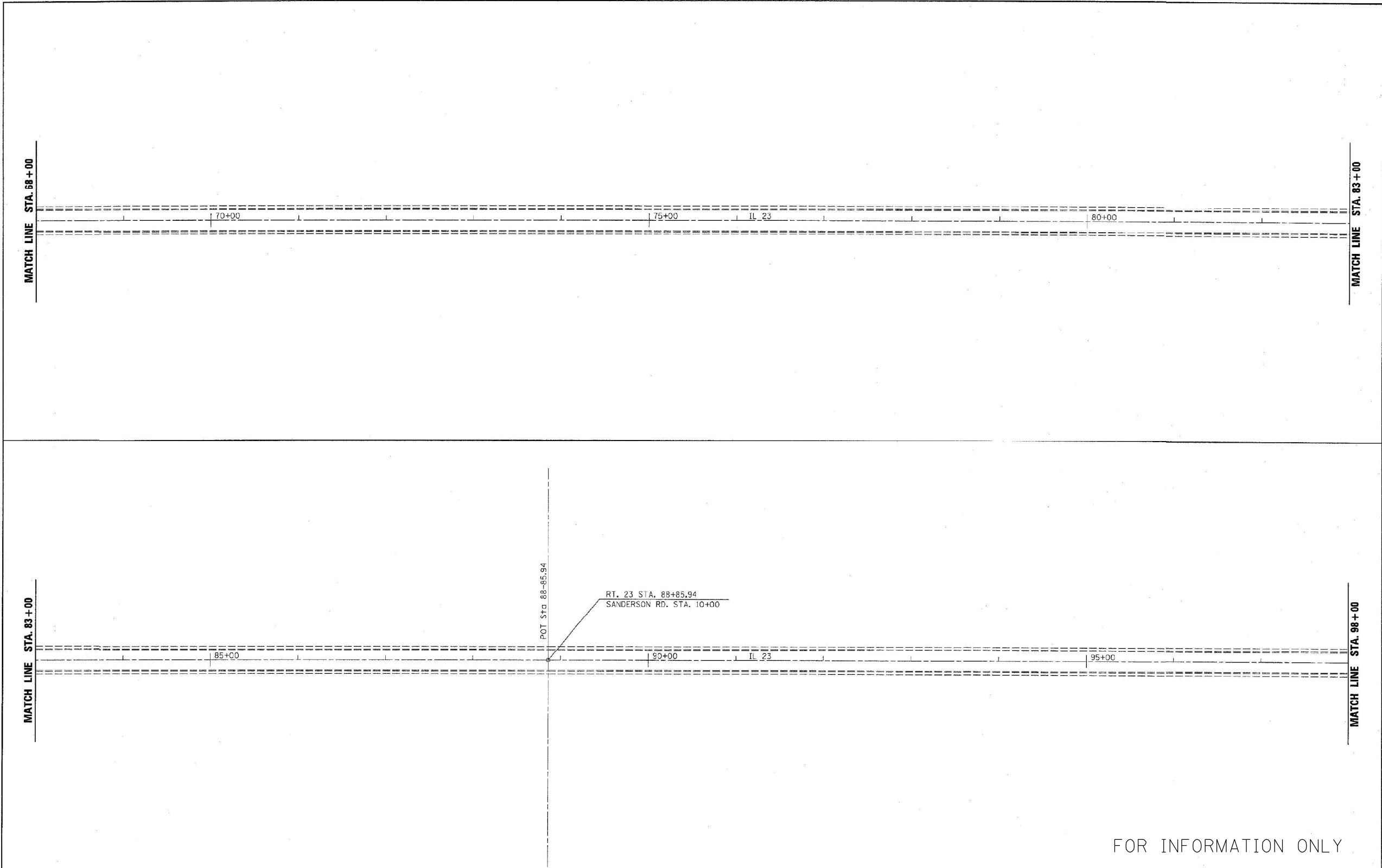
**STATE OF ILLINOIS
DEPARTMENT OF TRANSPORTATION**

PLAN VIEW

SCALE: SHEET OF SHEETS STA. TO STA.

F.A.P. RTE. 68	SECTION (30,31,31X)RS-4	COUNTY DEKALB	TOTAL SHEETS 46	SHEET NO. 21
CONTRACT NO. 66L42				
ILLINOIS FED. AID PROJECT				

MODEL: Default
FILE NAME: p:\mhammond.dwg
c:\projects\2021\66L42\CADD\DATA\66L42-21r-21b.dgn


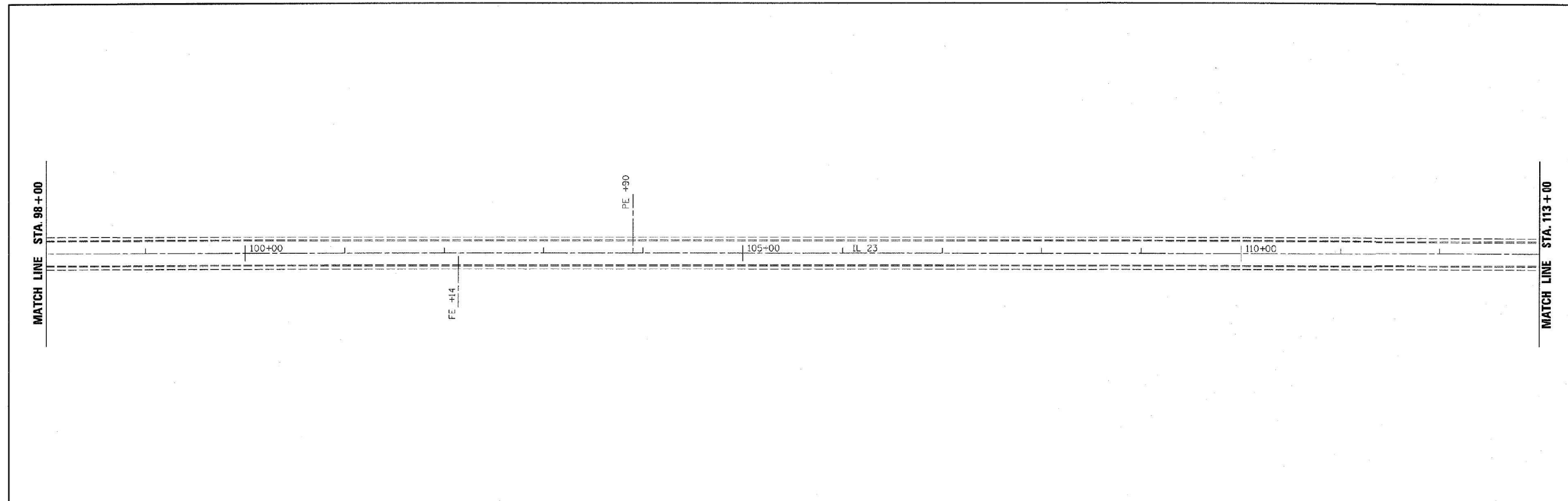


FOR INFORMATION ONLY

FILE NAME = c:\projects\1001500\sheet.dgn	USER NAME = duncanbd	DESIGNED -	REVISED -	STATE OF ILLINOIS DEPARTMENT OF TRANSPORTATION	PLAN VIEW	F.A.P. RTE. = 68	SECTION = (30,31,31)RS-3	COUNTY = *	TOTAL SHEETS NO. = 30	SHEET NO. = 12	*LASALLE & DEKALB CONTRACT NO. 66749	
	PLOT SCALE = 50.0000' / IN.	CHECKED -	REVISED -			SCALE: 50	SHEET NO. OF SHEETS	STA. 68+00 TO STA. 98+00	ILLINOIS FED. AID PROJECT			
	PLOT DATE = Mar 21, 2008 - 01:58:40 PM	DATE -	REVISED -									

USER NAME = NOLASCOCJ	DESIGNED -	REVISED -	STATE OF ILLINOIS DEPARTMENT OF TRANSPORTATION	PLAN VIEW	F.A.P. RTE. = 68	SECTION = (30,31,31)RS-4	COUNTY = DEKALB	TOTAL SHEETS = 46	SHEET NO. = 22	ILLINOIS FED. AID PROJECT CONTRACT NO. 66L42		
	PLOT SCALE = 100.0000' / IN.	CHECKED -			REVISED -	SCALE:	SHEET OF SHEETS	STA. TO STA.				
	PLOT DATE = 3/19/2021	DATE -			REVISED -							

MODEL: Default
 FILE NAME: c:\projects\1001500\sheet.dgn
 PROJECT: 1001500\1001500\sheet.dgn



FOR INFORMATION ONLY

FILE NAME - c:\projects\ad81588\sheet5.dgn	USER NAME - dlurcanbd	DESIGNED -	REVISIED -
		DRAWN -	REVISIED -
		CHECKED -	REVISIED -
		DATE -	REVISIED -

**STATE OF ILLINOIS
DEPARTMENT OF TRANSPORTATION**

PLAN VIEW

SCALE: 50 SHEET NO. OF SHEETS STA. 98+00 TO STA. 128+00

F.A.P. RTE. 68	SECTION (30,31,31X)RS-3	COUNTY *	TOTAL SHEETS 30	SHEET NO. 13
CONTRACT NO. 66749				
FED. ROAD DIST. NO. ILLINOIS FED. AID PROJECT				

*LASALLE & DEKALB

MODEL: Default
FILE NAME: p:\planningroom\dot\illinois\dot\projects\ad81588\sheet5.dgn

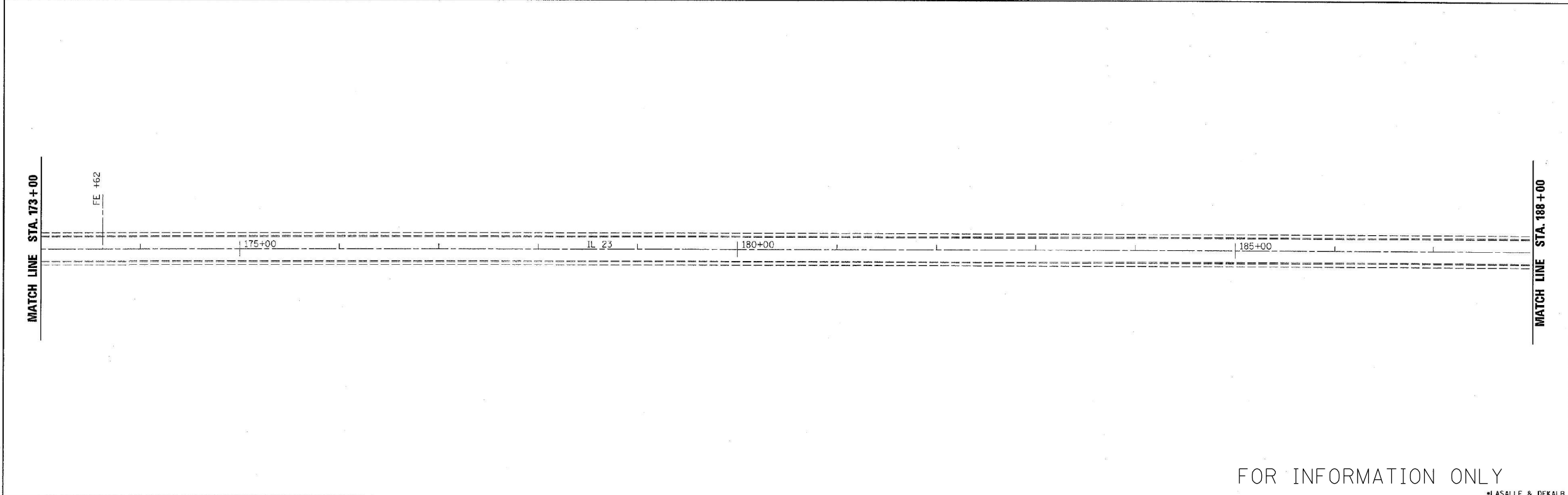
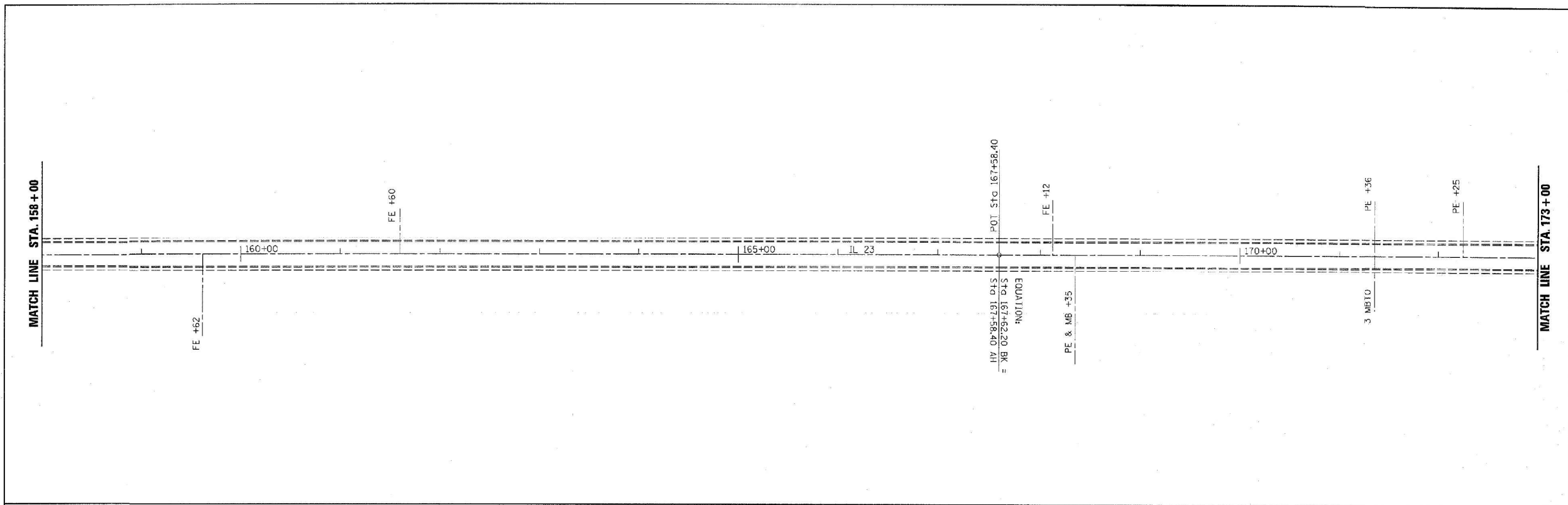
USER NAME - NOLASCOCJ	DESIGNED -	REVISIED -
	DRAWN -	REVISIED -
	CHECKED -	REVISIED -
	DATE -	REVISIED -

**STATE OF ILLINOIS
DEPARTMENT OF TRANSPORTATION**

PLAN VIEW

SCALE: SHEET OF SHEETS STA. TO STA.

F.A.P. RTE. 68	SECTION (30,31,31X)RS-4	COUNTY DEKALB	TOTAL SHEETS 46	SHEET NO. 23
CONTRACT NO. 66L42				
ILLINOIS FED. AID PROJECT				



FOR INFORMATION ONLY

FILE NAME = c:\p\proj\psta\ad01508\sheets.dgn	USER NAME = nolascocj	DESIGNED -	REVISED -
		DRAWN -	REVISED -
		CHECKED -	REVISED -
		DATE -	REVISED -

**STATE OF ILLINOIS
DEPARTMENT OF TRANSPORTATION**

PLAN VIEW

SCALE: 50 SHEET NO. OF SHEETS STA. 158+00 TO STA. 188+00

F.A.P. RTE.	SECTION	COUNTY	TOTAL SHEETS	SHEET NO.
68	(30,31,31X)RS-3	•	30	15
CONTRACT NO. 66749				
FED. ROAD DIST. NO. ILLINOIS FED. AID PROJECT				

•LASALLE & DEKALB

MODEL: Default
FILE NAME: p:\p\proj\psta\ad01508\sheets.dgn

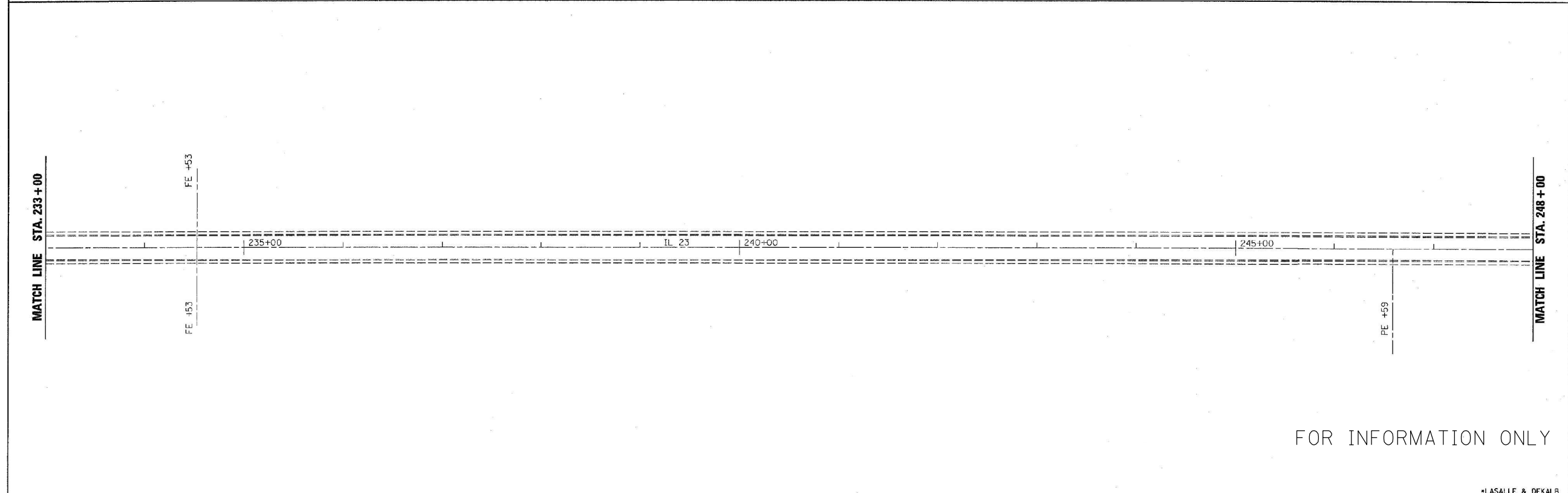
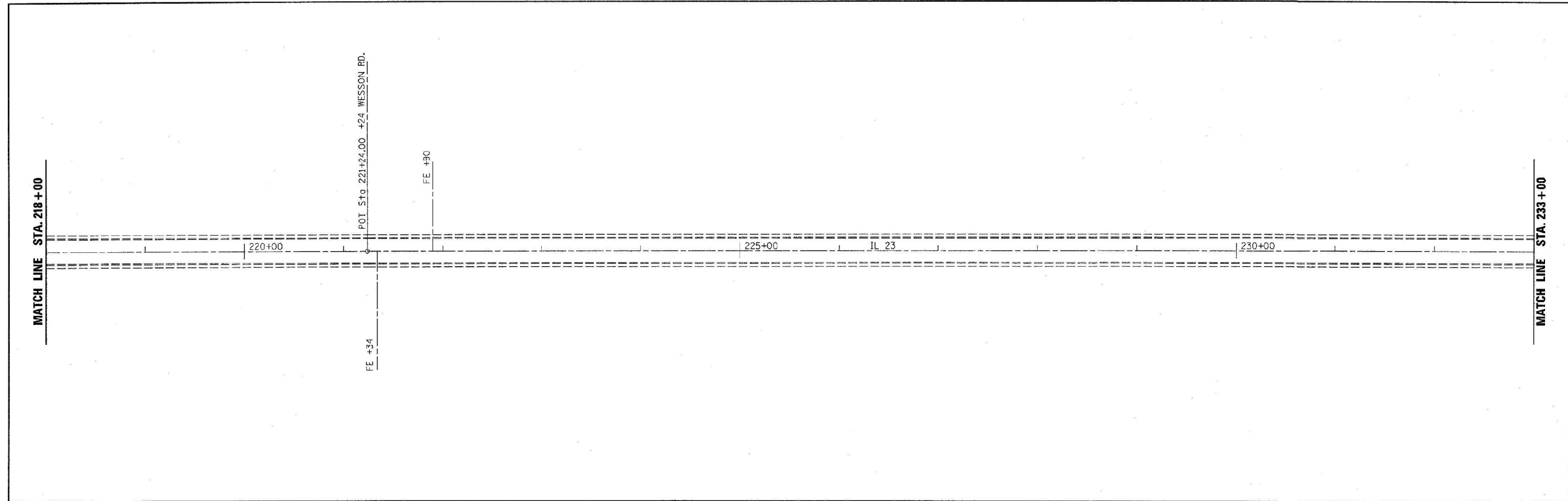
USER NAME = NOLASCOCJ	DESIGNED -	REVISED -
	DRAWN -	REVISED -
	CHECKED -	REVISED -
	DATE -	REVISED -

**STATE OF ILLINOIS
DEPARTMENT OF TRANSPORTATION**

PLAN VIEW

SCALE: SHEET OF SHEETS STA. TO STA.

F.A.P. RTE.	SECTION	COUNTY	TOTAL SHEETS	SHEET NO.
68	(30,31,31X)RS-4	DEKALB	46	25
CONTRACT NO. 66L42				
ILLINOIS FED. AID PROJECT				

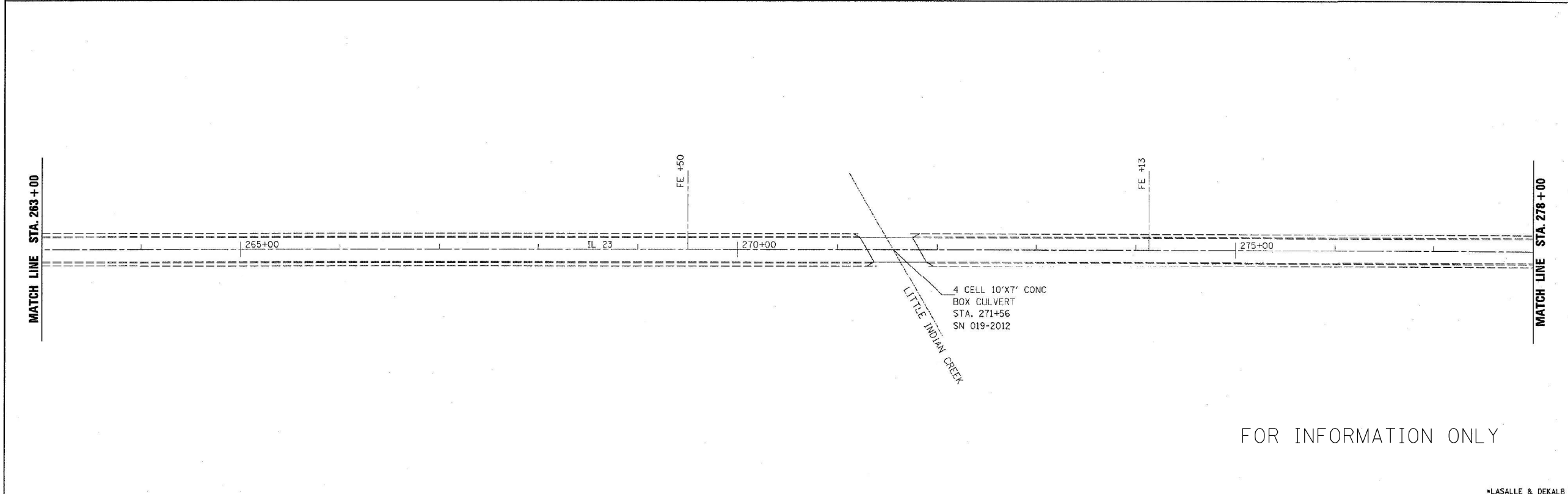
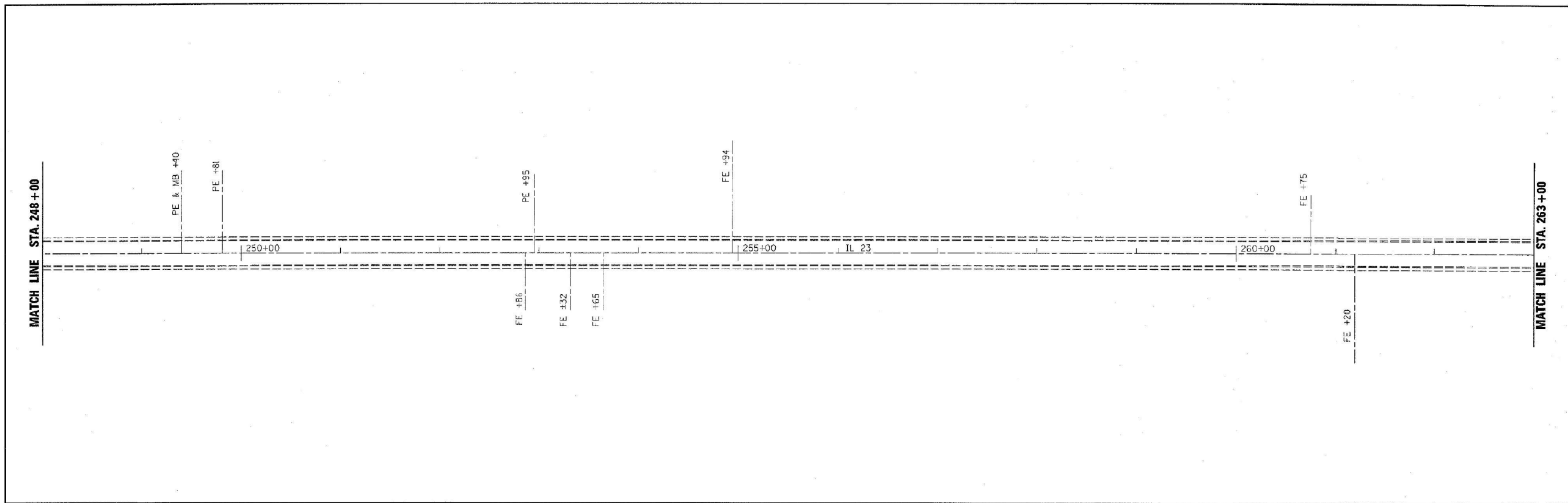


FOR INFORMATION ONLY

FILE NAME = c:\projects\1500\sheet.dgn	USER NAME = duncanbd	DESIGNED -	REVISIED -	STATE OF ILLINOIS DEPARTMENT OF TRANSPORTATION	PLAN VIEW	F.A.P. RTE. = 68	SECTION = (30,31,31X)RS-3	COUNTY = *	TOTAL SHEETS = 30	SHEET NO. = 17	
PLOT SCALE = 50.0000' / IN.	CHECKED -	REVISIED -	SCALE: 50			SHEET NO. OF SHEETS	STA. 218+00 TO STA. 248+00	CONTRACT NO. 66749			
PLOT DATE = Mar 21, 2008 - 2:15:00 PM	DATE -	REVISIED -	ILLINOIS FED. AID PROJECT								
*LASALLE & DEKALB											

MODEL: Default
FILE NAME: c:\projects\1500\sheet.dgn

USER NAME = NOLASCOCJ	DESIGNED -	REVISIED -	STATE OF ILLINOIS DEPARTMENT OF TRANSPORTATION	PLAN VIEW	F.A.P. RTE. = 68	SECTION = (30,31,31X)RS-4	COUNTY = DEKALB	TOTAL SHEETS = 46	SHEET NO. = 27		
PLOT SCALE = 100.0000' / IN.	CHECKED -	REVISIED -			SCALE:	SHEET OF SHEETS	STA. TO STA.	CONTRACT NO. 66L42			
PLOT DATE = 3/19/2021	DATE -	REVISIED -			ILLINOIS FED. AID PROJECT						
*LASALLE & DEKALB											

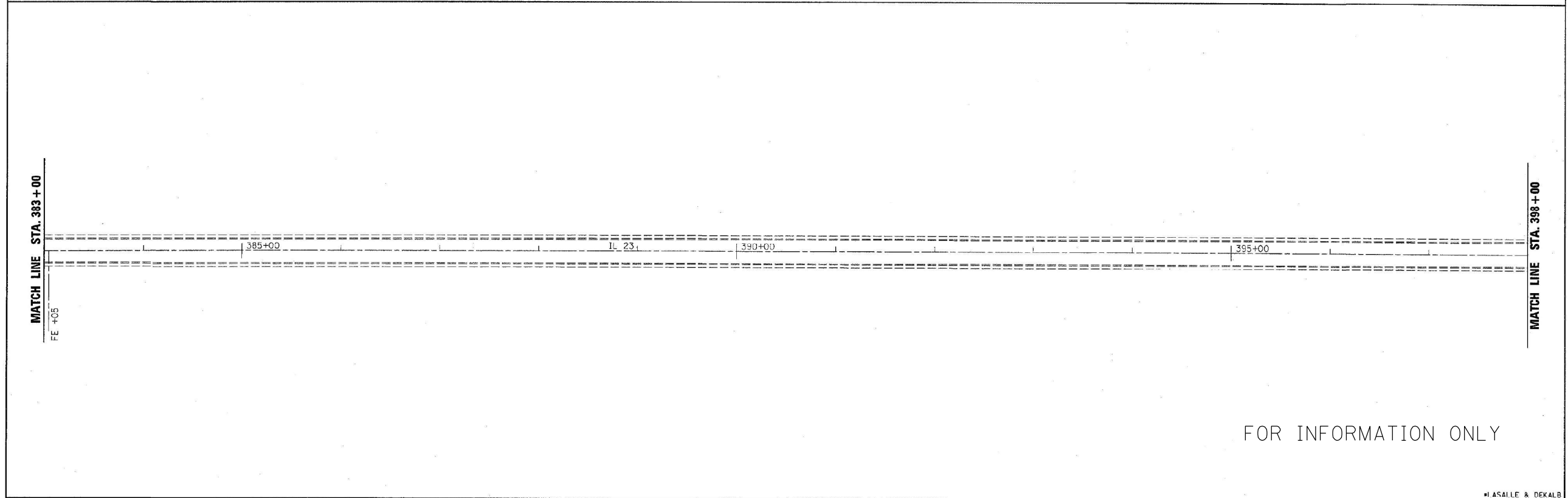
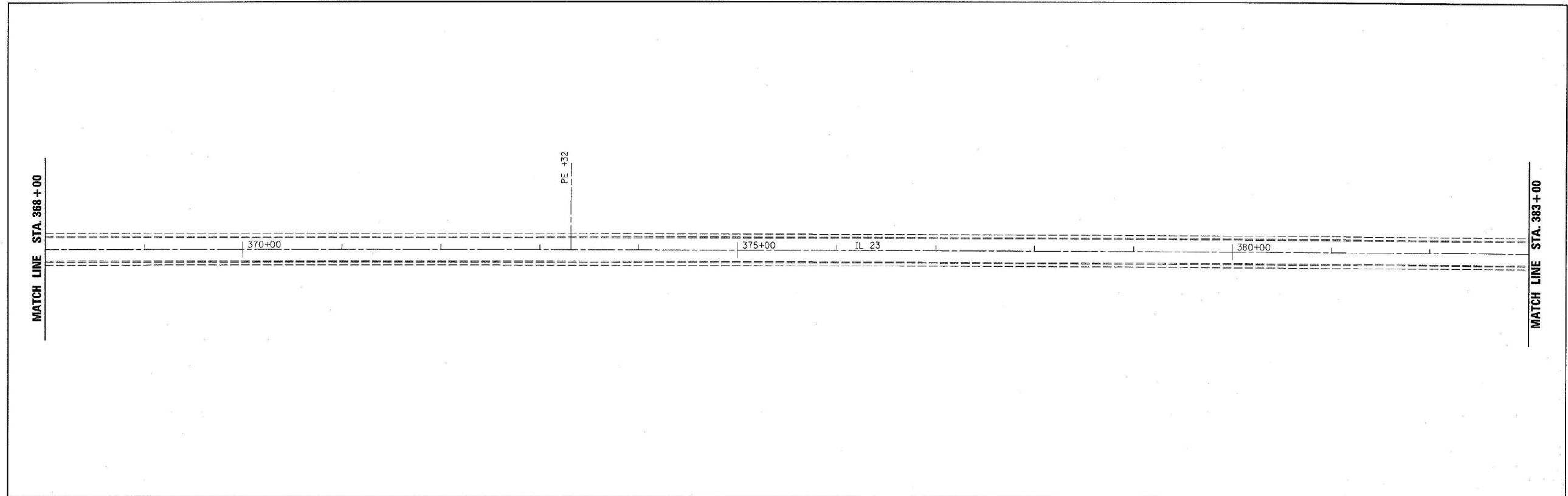


FOR INFORMATION ONLY

FILE NAME = c:\projects\led\1588\sheet.dgn	USER NAME = duncenbd	DESIGNED -	REVISED -	STATE OF ILLINOIS DEPARTMENT OF TRANSPORTATION	PLAN VIEW	F.A.P. RTE. 68	SECTION (30,31,31X)RS-3	COUNTY *	TOTAL SHEETS 30	SHEET NO. 18		
PLOT SCALE = 50.0000' / IN.	CHECKED -	REVISED -	SCALE: 50			SHEET NO. OF SHEETS	STA. 248+00 TO STA. 278+00	CONTRACT NO. 66749				
PLOT DATE = Mar 21, 2020 - 01:58:45 PM	DATE -	REVISED -	FED. ROAD DIST. NO. ILLINOIS FED. AID PROJECT									
*LASALLE & DEKALB												

USER NAME = NOLASCOCJ	DESIGNED -	REVISED -	STATE OF ILLINOIS DEPARTMENT OF TRANSPORTATION	PLAN VIEW	F.A.P. RTE. 68	SECTION (30,31,31X)RS-4	COUNTY DEKALB	TOTAL SHEETS 46	SHEET NO. 28			
PLOT SCALE = 100.0000' / IN.	CHECKED -	REVISED -			SCALE:	SHEET OF SHEETS	STA. TO STA.	CONTRACT NO. 66L42				
PLOT DATE = 3/19/2021	DATE -	REVISED -			ILLINOIS FED. AID PROJECT							
*LASALLE & DEKALB												

MODEL: Default
 FILE NAME: c:\projects\led\1588\sheet.dgn
 PROJECT: ILLINOIS DEPARTMENT OF TRANSPORTATION
 OFFICE: DISTRICT 3 PROJECTS
 DATE: 3/19/2021 1:58:45 PM

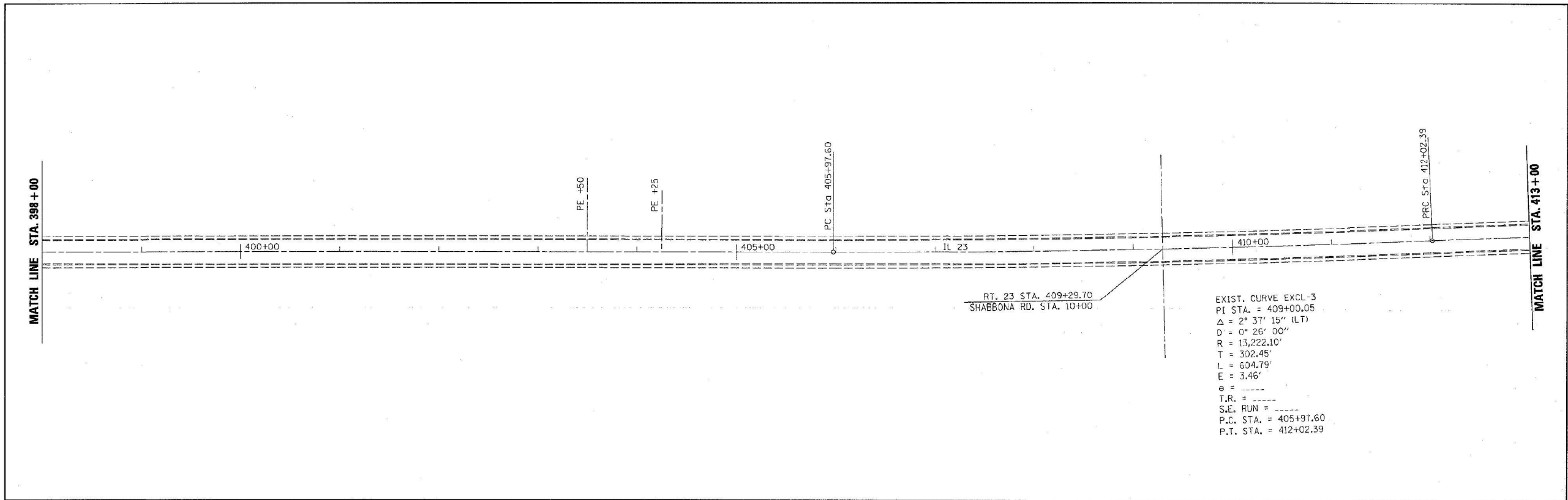


FOR INFORMATION ONLY

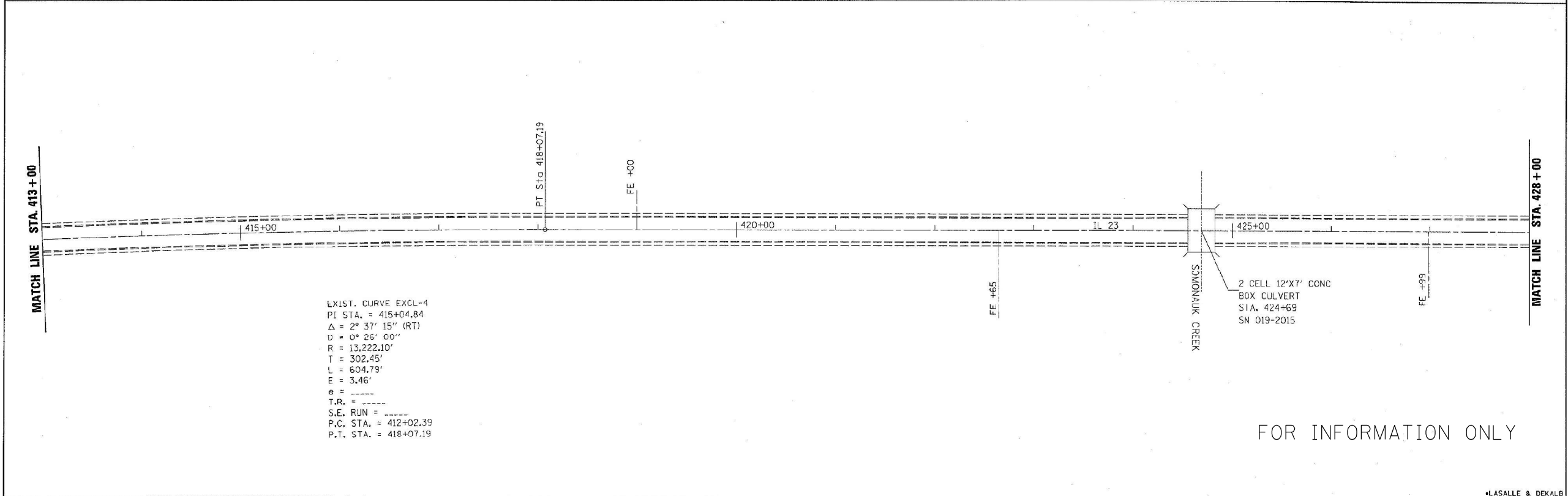
FILE NAME = c:\projects\ed01508\sheets.dgn	USER NAME = duncenod	DESIGNED - DRAWN -	REVISED - REVISED -	STATE OF ILLINOIS DEPARTMENT OF TRANSPORTATION	PLAN VIEW	F.A.P. RTE. 68	SECTION 130,31,31XRS-3	COUNTY *	TOTAL SHEETS 30	SHEET NO. 22	CONTRACT NO. 66749
PLOT SCALE = 50,0000' / IN.						SCALE: 50	SHEET NO. OF SHEETS	STA. 368+00 TO STA. 398+00	FED. ROAD DIST. NO. ILLINOIS FED. AID PROJECT		
PLOT DATE = Mar 21, 2000 - 01:50:15 PM						DATE -					

USER NAME = NOLASCOCJ	DESIGNED - DRAWN -	REVISED - REVISED -	STATE OF ILLINOIS DEPARTMENT OF TRANSPORTATION	PLAN VIEW	F.A.P. RTE. 68	SECTION (30,31,31XRS-4)	COUNTY DEKALB	TOTAL SHEETS 46	SHEET NO. 32	CONTRACT NO. 66L42	
PLOT SCALE = 100,0000' / IN.					SCALE:	SHEET OF SHEETS	STA. TO STA.	ILLINOIS FED. AID PROJECT			
PLOT DATE = 3/19/2021					DATE -						

MODEL: Default
 FILE NAME: c:\projects\ed01508\sheets.dgn
 PROJECT: ed01508\Documents\DOT Office\District 3\Projects\130366\42\CADD\130366\42-21r.dwg.dgn



EXIST. CURVE EXCL-3
 PI STA. = 409+00.05
 Δ = 2° 37' 15" (LT)
 D = 0° 26' 00"
 R = 13,222.10'
 T = 302.45'
 L = 604.79'
 E = 3.46'
 e = -----
 $T.R.$ = -----
 $S.E. RUN$ = -----
 $P.C. STA.$ = 405+97.60
 $P.T. STA.$ = 412+02.39



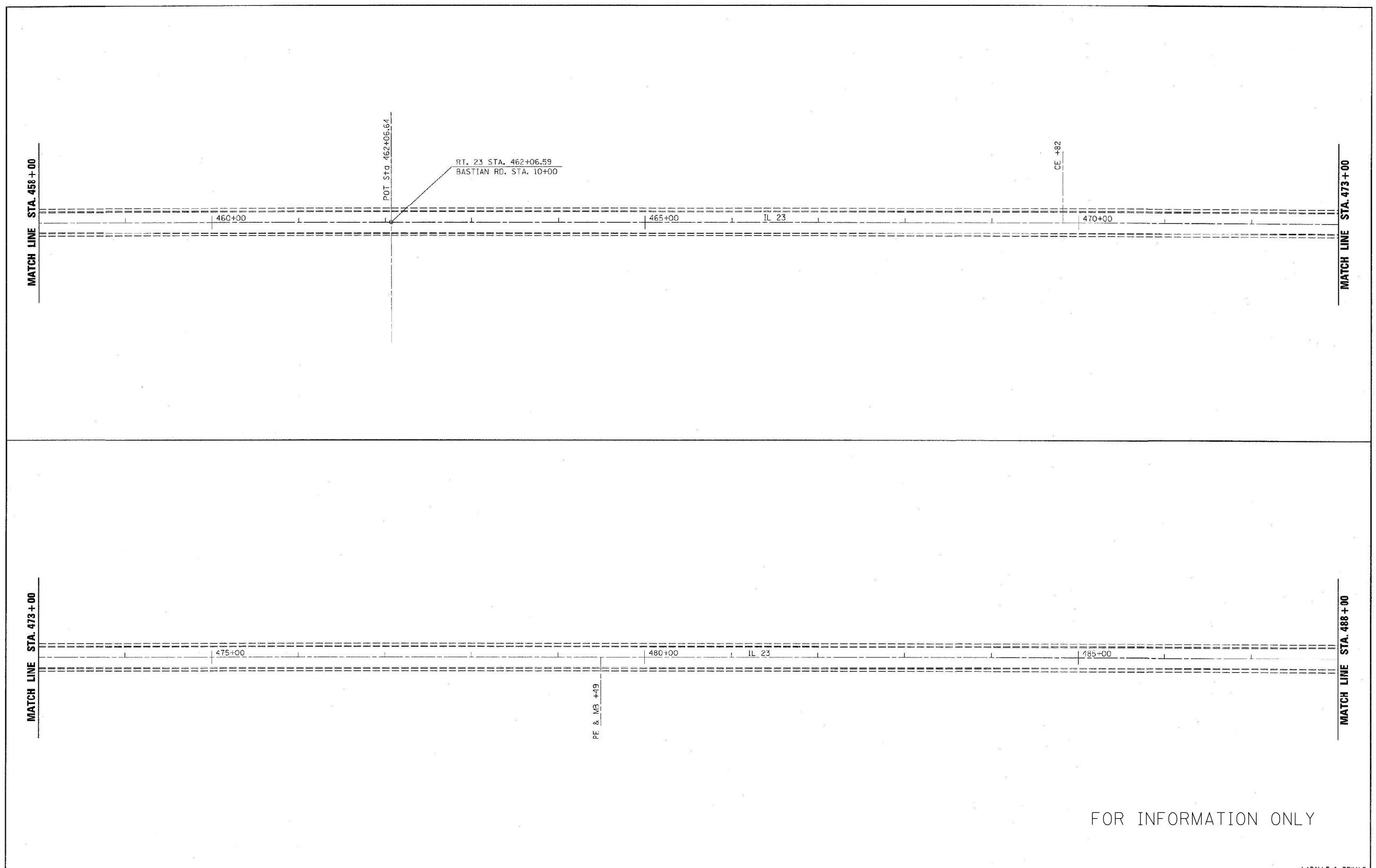
EXIST. CURVE EXCL-4
 PI STA. = 415+04.84
 Δ = 2° 37' 15" (RT)
 D = 0° 26' 00"
 R = 13,222.10'
 T = 302.45'
 L = 604.79'
 E = 3.46'
 e = -----
 $T.R.$ = -----
 $S.E. RUN$ = -----
 $P.C. STA.$ = 412+02.39
 $P.T. STA.$ = 418+07.19

FOR INFORMATION ONLY

FILE NAME = c:\projects\ad01520\sheet.dgn	USER NAME = duncobd	DESIGNED -	REVISED -	STATE OF ILLINOIS DEPARTMENT OF TRANSPORTATION	PLAN VIEW	F.A.P. RTE. = 68	SECTION = (30,31,31XRS-3)	COUNTY = *	TOTAL SHEETS = 30	SHEET NO. = 23		
PLOT SCALE = 50,0000' / IN.	CHECKED -	REVISED -	SCALE: 50			SHEET NO. OF SHEETS	STA. 398+00 TO STA. 428+00	CONTRACT NO. 66749				
PLOT DATE = Mar 21, 2008 - 01:44:01 PM	DATE -	REVISED -	ILLINOIS FED. AID PROJECT									
*LASALLE & DEKALB												

MODEL: Default
FILE NAME: c:\projects\ad01520\sheet.dgn

USER NAME = NOLASCOCJ	DESIGNED -	REVISED -	STATE OF ILLINOIS DEPARTMENT OF TRANSPORTATION	PLAN VIEW	F.A.P. RTE. = 68	SECTION = (30,31,31XRS-4)	COUNTY = DEKALB	TOTAL SHEETS = 46	SHEET NO. = 33		
PLOT SCALE = 100,0000' / IN.	CHECKED -	REVISED -			SCALE:	SHEET OF SHEETS	STA. TO STA.	CONTRACT NO. 66L42			
PLOT DATE = 3/19/2021	DATE -	REVISED -			ILLINOIS FED. AID PROJECT						



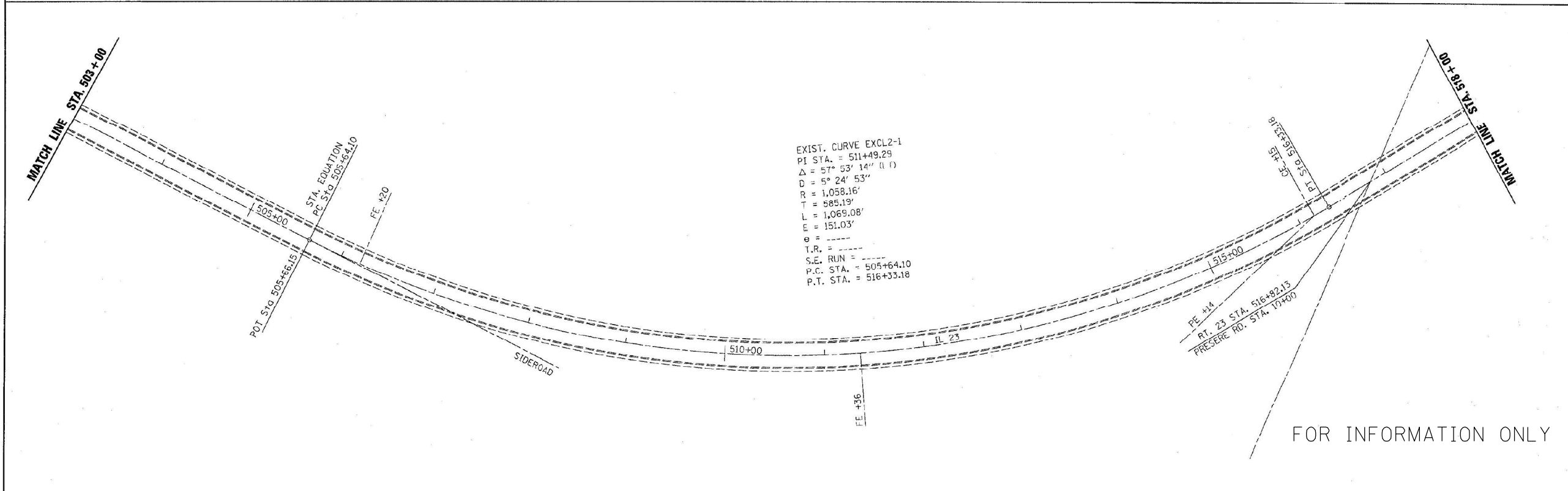

FOR INFORMATION ONLY

*LASALLE & DEKALB

FILE NAME = c:\projects\ad21588\sheets.dgn	USER NAME = dkcncrbd	DESIGNED - DRAWN -	REVISED - REVISED -	STATE OF ILLINOIS DEPARTMENT OF TRANSPORTATION	PLAN VIEW	F.A.P. RTE. 68	SECTION (30,31,31)RS-3	COUNTY *	TOTAL SHEETS 30	SHEET NO. 25	CONTRACT NO. 66749	
PLOT SCALE = 50,0000' / IN.						SCALE: 50	SHEET NO. OF SHEETS	STA. 458+00 TO STA. 488+00	FED. ROAD DIST. NO. ILLINOIS FED. AID PROJECT			
PLOT DATE = Mar 21, 2008 - 01:44:14 PM						DATE						

USER NAME = NOLASCOCJ	DESIGNED - DRAWN -	REVISED - REVISED -	STATE OF ILLINOIS DEPARTMENT OF TRANSPORTATION	PLAN VIEW	F.A.P. RTE. 68	SECTION (30,31,31)RS-4	COUNTY DEKALB	TOTAL SHEETS 46	SHEET NO. 35	CONTRACT NO. 66L42		
PLOT SCALE = 100,0000' / IN.					SCALE:	SHEET OF SHEETS	STA. TO STA.	ILLINOIS FED. AID PROJECT				
PLOT DATE = 3/19/2021					DATE							

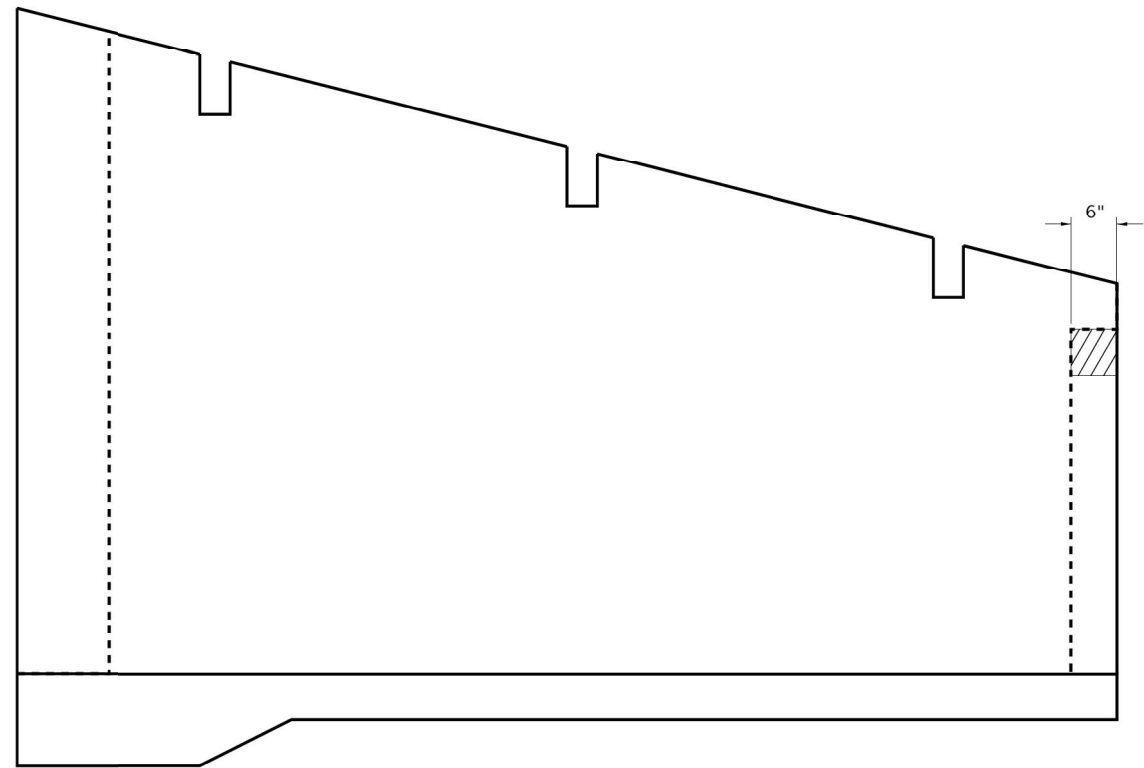
MODEL: Default
 FILE NAME: c:\projects\ad21588\sheets.dgn
 PROJECT: c:\projects\ad21588\ad21588.dwg
 PLOT DATE: 3/19/2021 1:44:14 PM



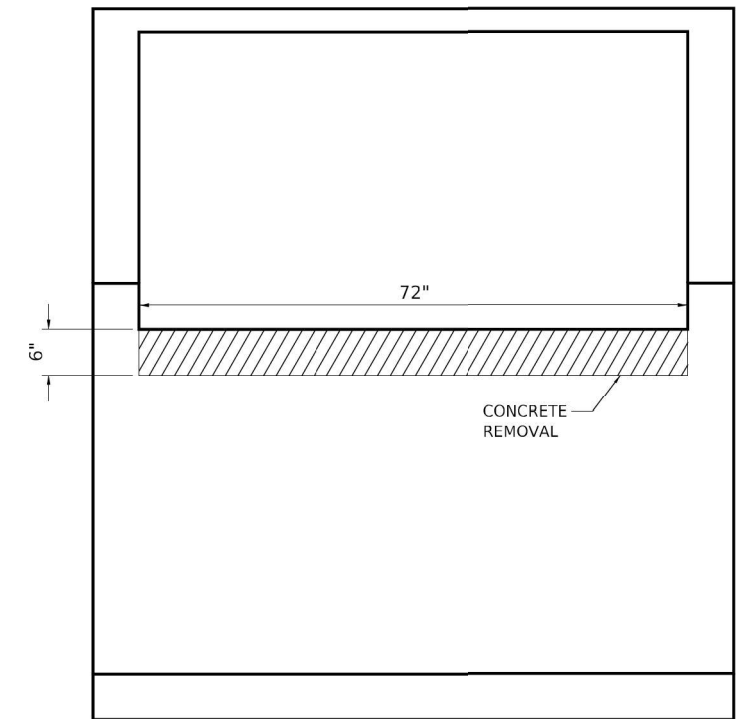
FILE NAME = c:\projects\led01528\sheets.dgn	USER NAME = dunoarbd	DESIGNED -	REVISED -	STATE OF ILLINOIS DEPARTMENT OF TRANSPORTATION	PLAN VIEW	F.A.P. RTE. = 68	SECTION = (30,31,31)RS-3	COUNTY =	TOTAL SHEETS = 30	SHEET NO. = 26		
	PLOT SCALE = 58.0000' / in.	DRAWN -	REVISED -			SCALE: 50	SHEET NO. OF SHEETS	STA. 488+00 TO STA. 518+00	CONTRACT NO. 66749			
	PLOT DATE = Mar 21, 2008 - 01:44:07 PM	CHECKED -	REVISED -			FED. ROAD DIST. NO. ILLINOIS FED. AID PROJECT						
		DATE -	REVISED -			*LASALLE & DEKALB						

USER NAME = NOLASCOCJ	DESIGNED -	REVISED -	STATE OF ILLINOIS DEPARTMENT OF TRANSPORTATION	PLAN VIEW	F.A.P. RTE. = 68	SECTION = (30,31,31)RS-4	COUNTY = DEKALB	TOTAL SHEETS = 46	SHEET NO. = 36		
PLOT SCALE = 100.0000' / in.	DRAWN -	REVISED -			SCALE:	SHEET OF SHEETS	STA. TO STA.	CONTRACT NO. 66L42			
PLOT DATE = 3/19/2021	CHECKED -	REVISED -			ILLINOIS FED. AID PROJECT						
	DATE -	REVISED -			ILLINOIS FED. AID PROJECT						

MODEL Path: ...
 FILE NAME: ...
 PROJECT: ...



SIDE VIEW



END VIEW

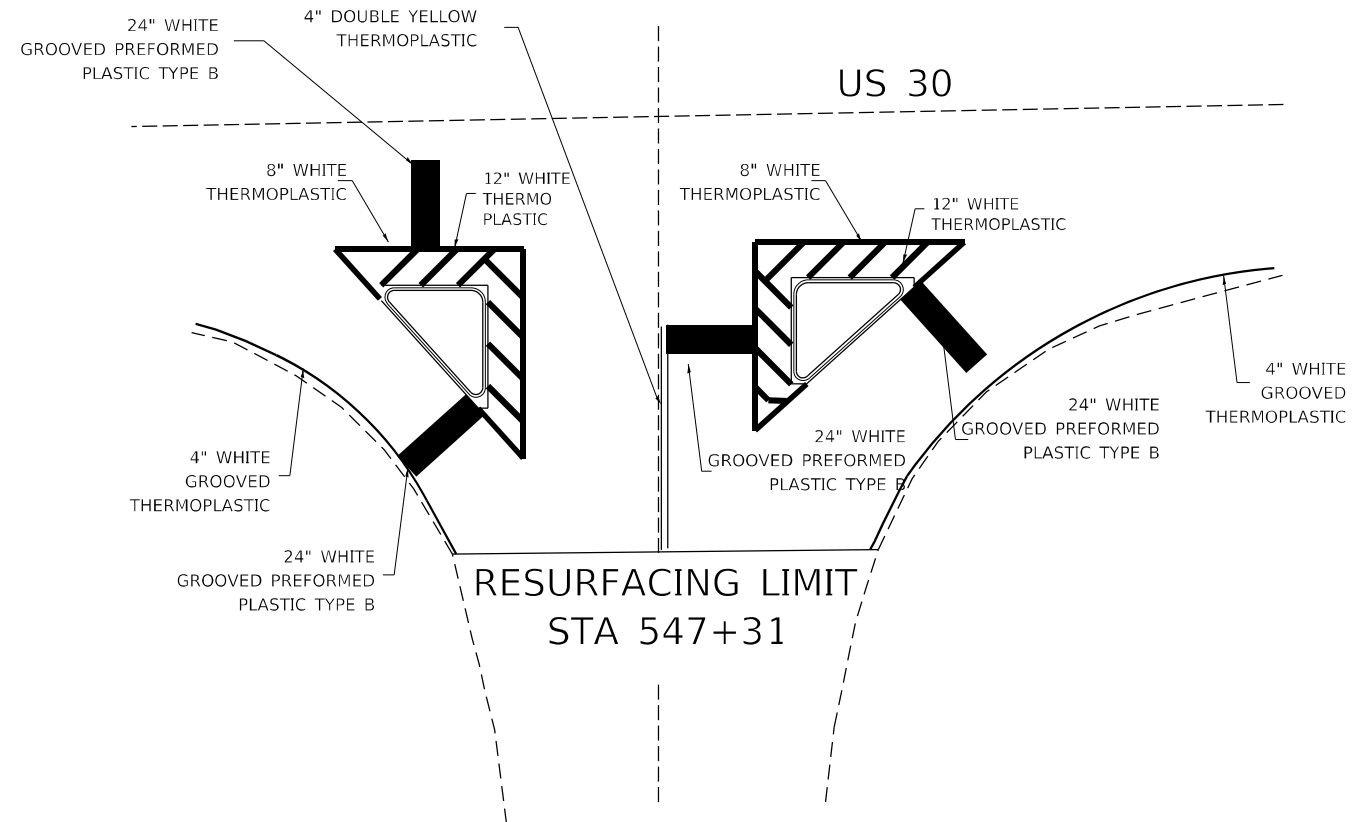
FILE NAME =	USER NAME = NOLASCOCJ	DESIGNED -	REVISED -
pw:\planroom\dot\illinois.gov\PWIDOT\Documents\DOT	offices\District 3\Projects\I366L42\CADData\I366L42-shl-drawings	DRAWN -	REVISED -
Default	PLOT SCALE = 100,0000' / in.	CHECKED -	REVISED -
	PLOT DATE = 3/19/2021	DATE -	REVISED -

**STATE OF ILLINOIS
DEPARTMENT OF TRANSPORTATION**

CULVERT #1111 STA 544+05 DROP BOX END SEC DETAIL			
SCALE:	SHEET	OF	SHEETS
	STA.		TO STA.

F.A.P. RTE.	SECTION	COUNTY	TOTAL SHEETS	SHEET NO.
68	(30,31,31X)RS-4	LAS.DEK	46	38
CONTRACT NO. 66L42				
ILLINOIS FED. AID PROJECT				

IL 23
 ☉



MODEL: Default
 FILE NAME: p:\u0000\workroom.dwt\illinois.gov\PWIDOT\Documents\DOT_Offices\District 3\Projects\0366L42\CADD\0366L42-24r-crete11c.dgn

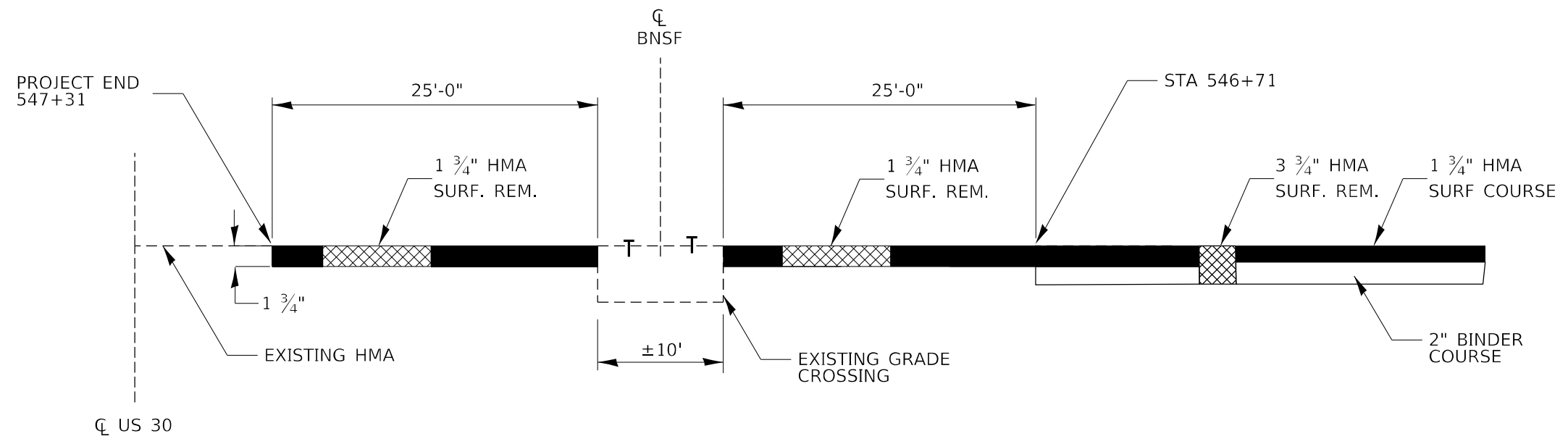
USER NAME = NOLASCOCJ	DESIGNED -	REVISED -
	DRAWN -	REVISED -
PLOT SCALE = 100,0000' / in.	CHECKED -	REVISED -
PLOT DATE = 3/19/2021	DATE -	REVISED -

**STATE OF ILLINOIS
 DEPARTMENT OF TRANSPORTATION**

**PAVEMENT MARKING DETAIL
 (PORTION BEYOND HMA LIMITS)**

SCALE: SHEET OF SHEETS STA. TO STA.

F.A.P. RTE.	SECTION	COUNTY	TOTAL SHEETS	SHEET NO.
68	(30,31,31X)RS-4	LAS, DEK	46	39
CONTRACT NO. 66L42			ILLINOIS FED. AID PROJECT	



HMA SURFACE REMOVAL AT BNSF RAILWAY

DRAWING NOT TO SCALE

MODEL: Default
 FILE NAME: p:\u0000\room.dwg
 ILLINOIS DOT
 PROJECT: 0366L42
 CADD: 0366L42-CHK-CR-21-01.dwg

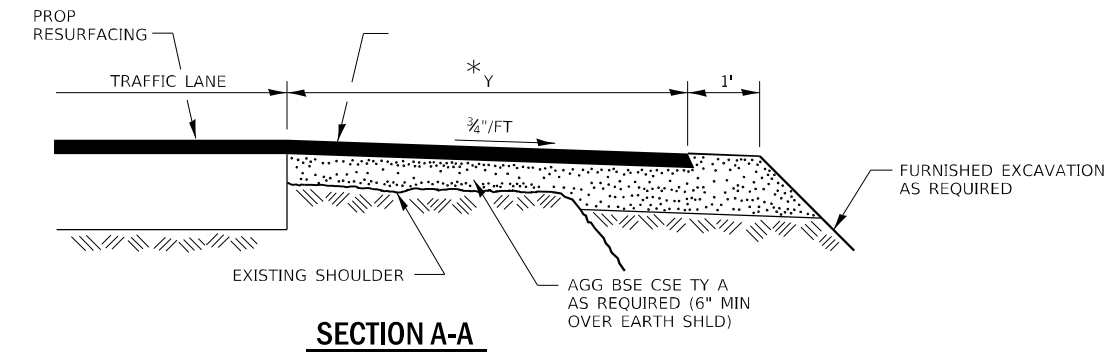
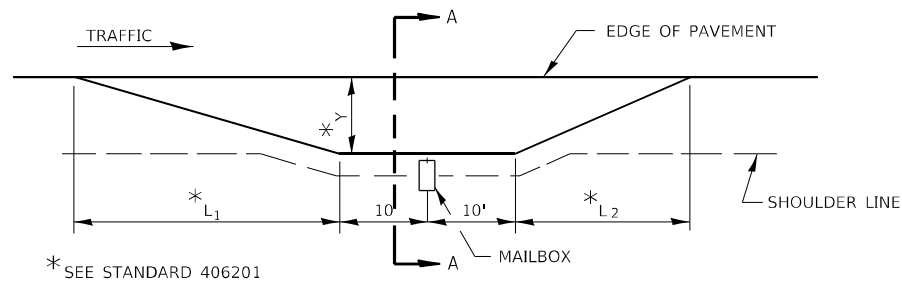
USER NAME = NOLASCOCJ	DESIGNED -	REVISED -
	DRAWN -	REVISED -
PLOT SCALE = 100,0000' / in.	CHECKED -	REVISED -
PLOT DATE = 3/19/2021	DATE -	REVISED -

**STATE OF ILLINOIS
DEPARTMENT OF TRANSPORTATION**

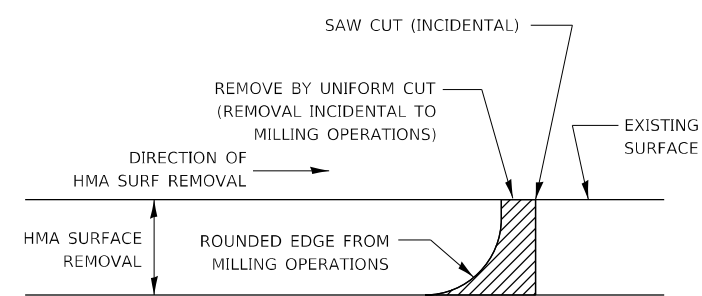
MILLING DETAIL

SCALE: SHEET OF SHEETS STA. TO STA.

F.A.P. RTE.	SECTION	COUNTY	TOTAL SHEETS	SHEET NO.
68	(30,31,31X)RS-4	LAS, DEK	46	40
CONTRACT NO. 66L42				
ILLINOIS FED. AID PROJECT				

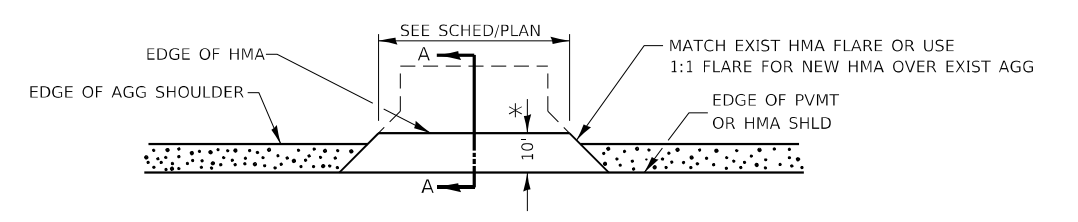
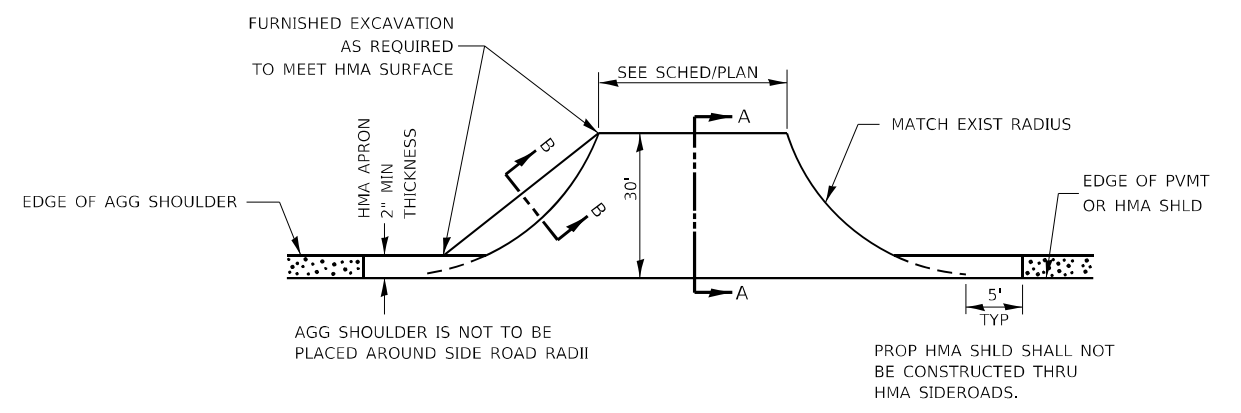
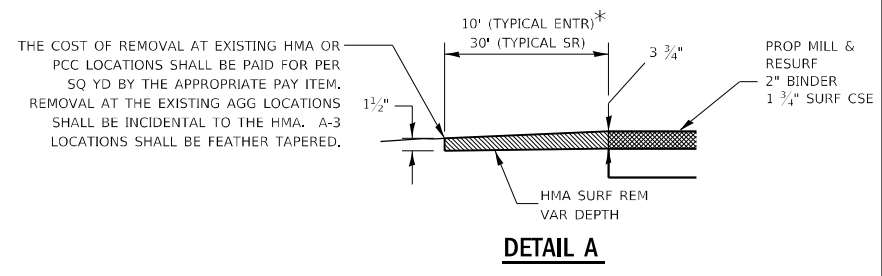
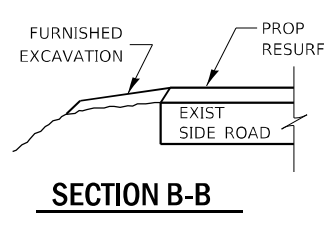
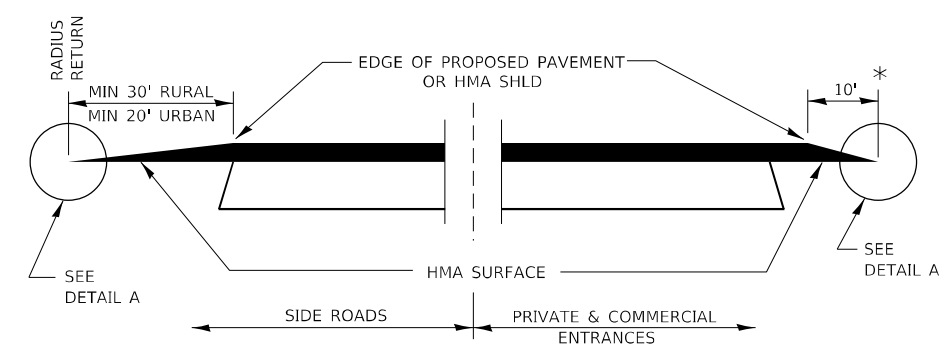


MAILBOX TURNOUT DETAILS



NOTE:
WHEN MILLING OPERATIONS PRODUCE A ROUNDED EDGE, THEN A SAW CUT SHALL BE USED TO MANUFACTURE A PERPENDICULAR EDGE AS SHOWN IN THE DETAIL. THE ENGINEER SHALL BE THE SOLE JUDGE CONCERNING THE USE OF THIS DETAIL

HMA DETAIL AT BUTT JOINTS



(DO NOT RESURFACE FIELD ENTRANCES)

* PROPOSED HMA RESURFACING AT PUBLIC EDUCATIONAL FACILITY ENTRANCES SHALL BE EXTENDED TO THE RIGHT-OF-WAY LIMITS.

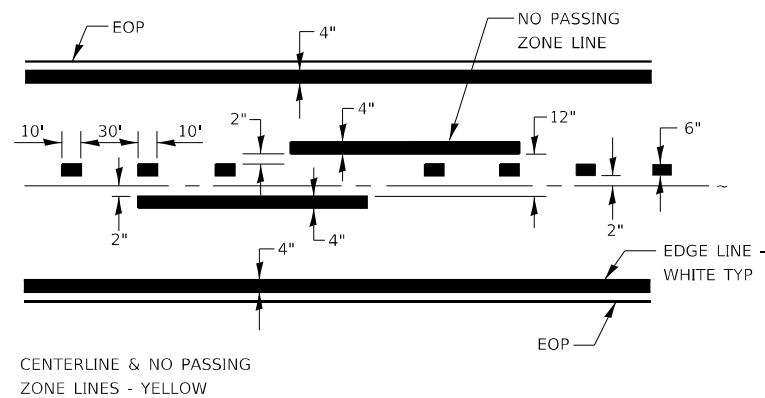
MODEL: Default FILE NAME: p:\data\mcrroom.edu\illinois.gov\PIWDOT\Documents\IDOT_Offices\District 3\Projects\ID366L42\CADD\DATA\ID366L42-2HC-CR-21-1.dgn

USER NAME = NOLASCOCJ	DESIGNED -	REVISED -
	DRAWN -	REVISED -
PLOT SCALE = 100,0000' / in.	CHECKED -	REVISED -
PLOT DATE = 3/19/2021	DATE -	REVISED -

**STATE OF ILLINOIS
DEPARTMENT OF TRANSPORTATION**

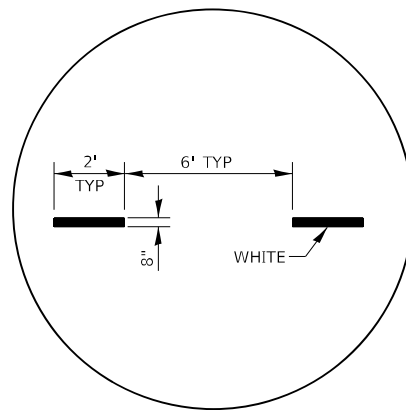
SCALE:		SHEET OF SHEETS		STA.	TO STA.
		DETAILS			

F.A.P. RTE. 68	SECTION (30,31,31X)RS-4	COUNTY LAS, DEK	TOTAL SHEETS 46	SHEET NO. 42
CONTRACT NO. 66L42				
ILLINOIS FED. AID PROJECT				

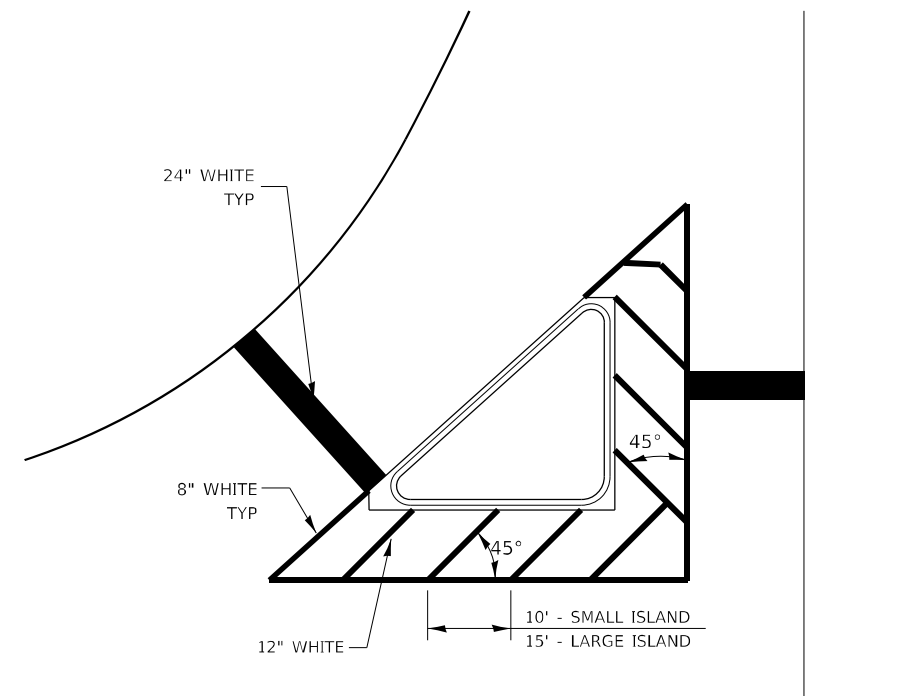


CENTERLINE & NO PASSING ZONE LINES - YELLOW

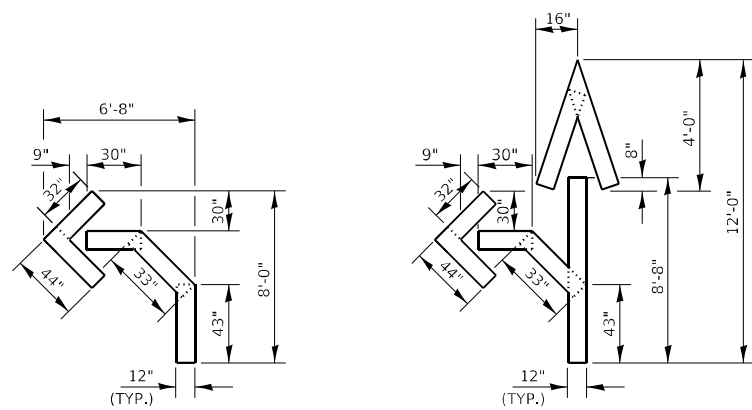
PAVEMENT MARKING



ADVANCE AND INTERSECTION LANE DIVIDER LINES

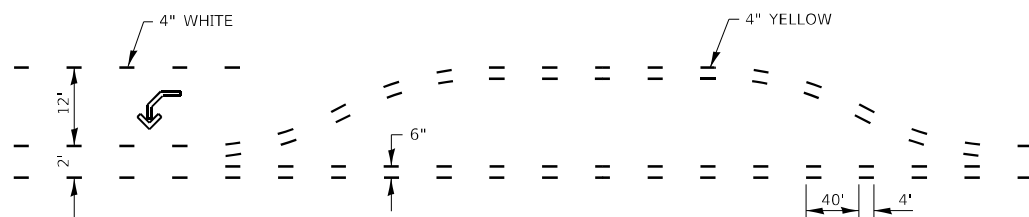


TYPICAL ISLAND

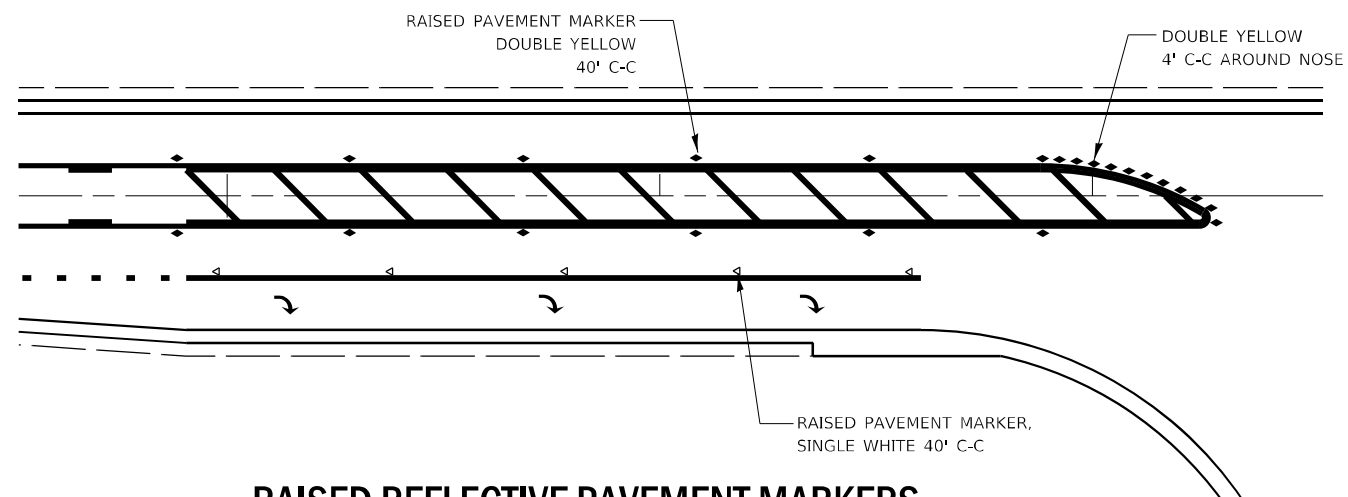


QUANTITY
12" LINE = 16 LIN FT
OR 4" LINE = 48 LIN FT

QUANTITY
12" LINE = 29 LIN FT
OR 4" LINE = 87 LIN FT



SHORT-TERM PAVEMENT MARKING FOR MEDIANS AND ARROWS



RAISED REFLECTIVE PAVEMENT MARKERS @ RIGHT TURN LANE

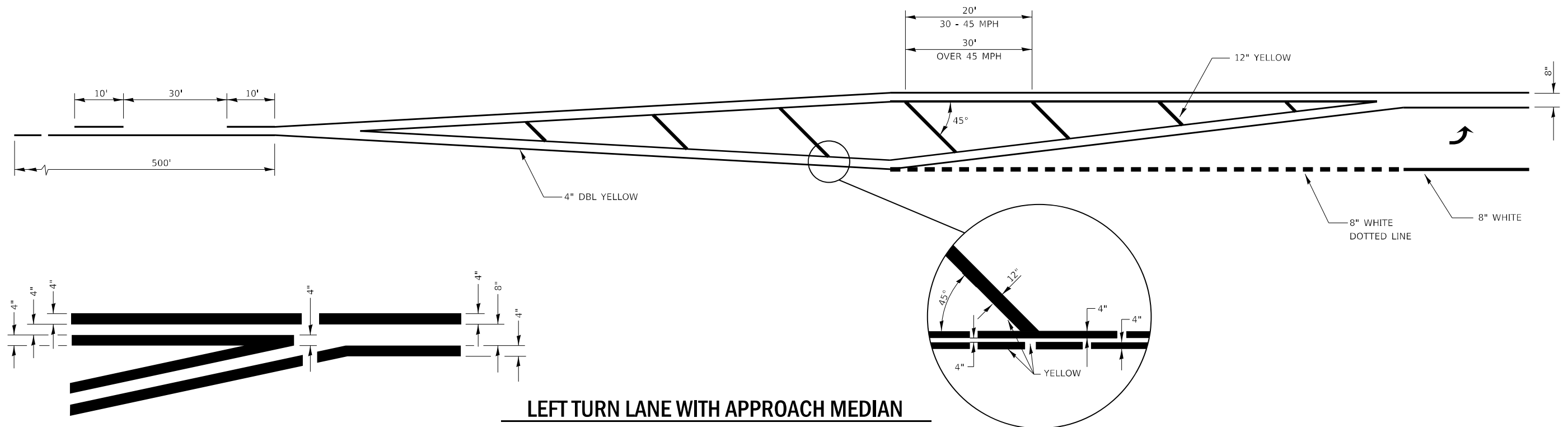
MODEL: Default
FILE NAME: p:\pub\lhammon.dwg
PROJECT: P:\DOT\Documents\DOT - Office\Distref: 3\Projects\0366143\CADD\0366143-2h-ctatls.dgn

USER NAME = NOLASCOCJ	DESIGNED -	REVISED -
PLOT SCALE = 100,0000' / in.	DRAWN -	REVISED -
PLOT DATE = 3/19/2021	CHECKED -	REVISED -
	DATE -	REVISED -

STATE OF ILLINOIS
DEPARTMENT OF TRANSPORTATION

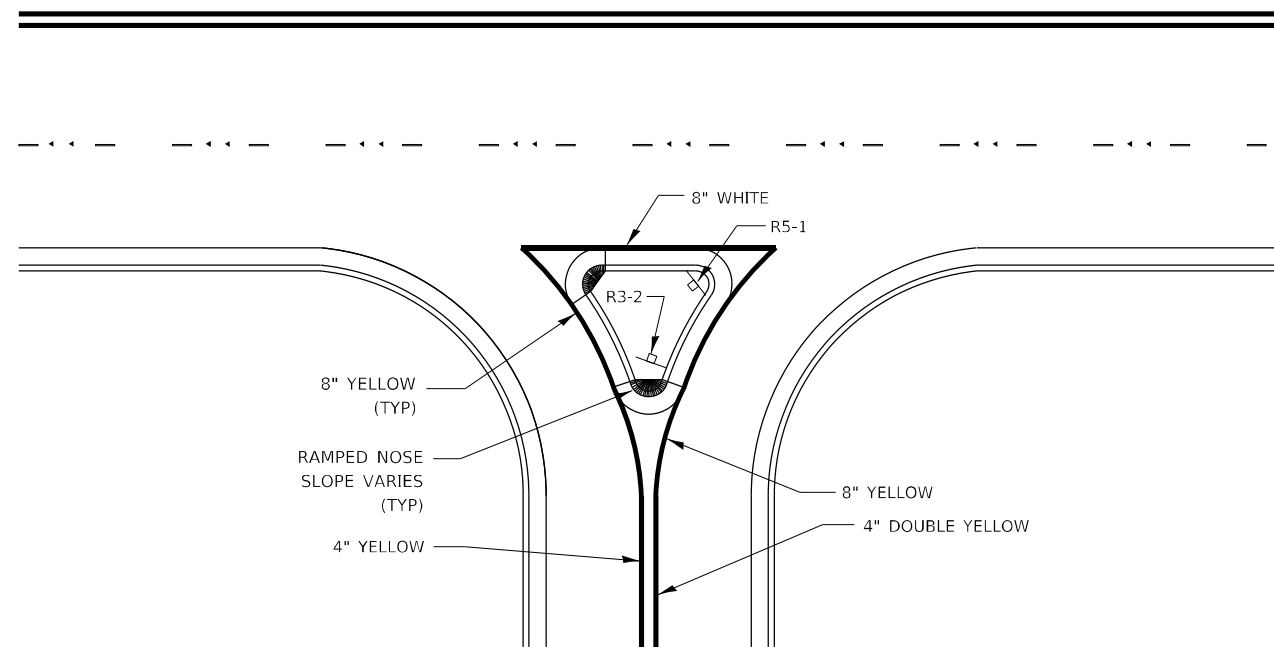
DETAILS				
SCALE:	SHEET	OF	SHEETS	STA. TO STA.

F.A.P. RTE. 68	SECTION (30,31,31X)RS-4	COUNTY LAS, DEK	TOTAL SHEETS 46	SHEET NO. 43
ILLINOIS FED. AID PROJECT			CONTRACT NO. 66L42	

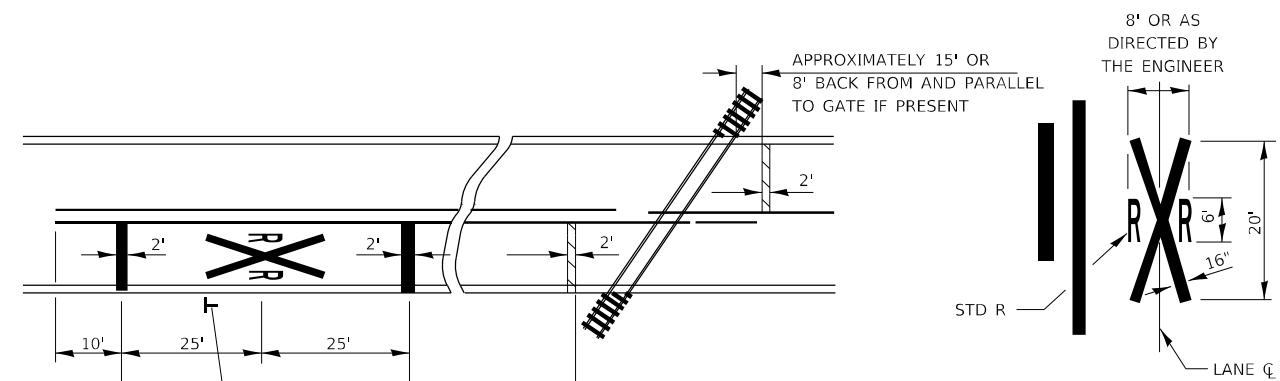


**TYPICAL APPLICATION
@ LEFT TURN LANES**

LEFT TURN LANE WITH APPROACH MEDIAN



RIGHT IN RIGHT OUT ACCESS PAVEMENT MARKING



**PAVEMENT MARKINGS AT
RAILROAD-HIGHWAY GRADE CROSSING**

* MINIMUM DISTANCE
500' FOR 55 MPH
375' FOR 45 MPH
250' FOR 35 MPH OR LESS

NOTES:
THE TRANSVERSE SPREAD OF THE "X"
MAY VARY ACCORDING TO LANE WIDTH.

ON MULTI-LANE ROADS, THE STOP LINES
SHALL EXTEND ACROSS ALL APPROACH
LANES AND SEPARATE RXR SYMBOLS SHALL
BE PLACED ADJACENT TO EACH OTHER
IN EACH LANE.

WHEN THE PAVEMENT MARKING SYMBOL
IS USED, A PORTION OF THE SYMBOL
SHOULD BE LOCATED DIRECTLY ADJACENT
TO THE ADVANCE WARNING SIGN (W10-1).

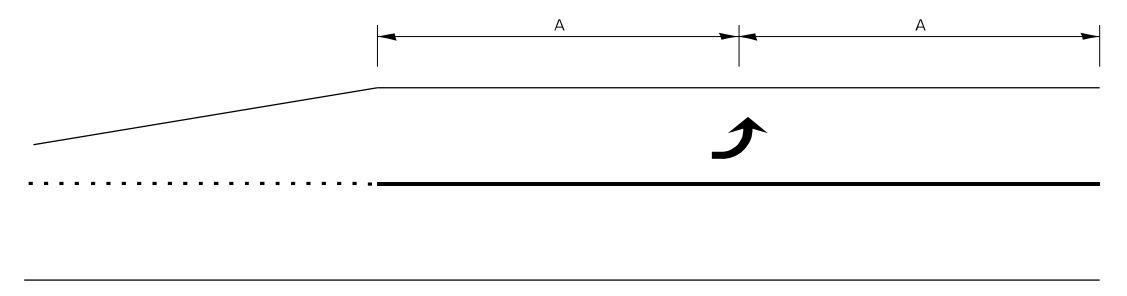
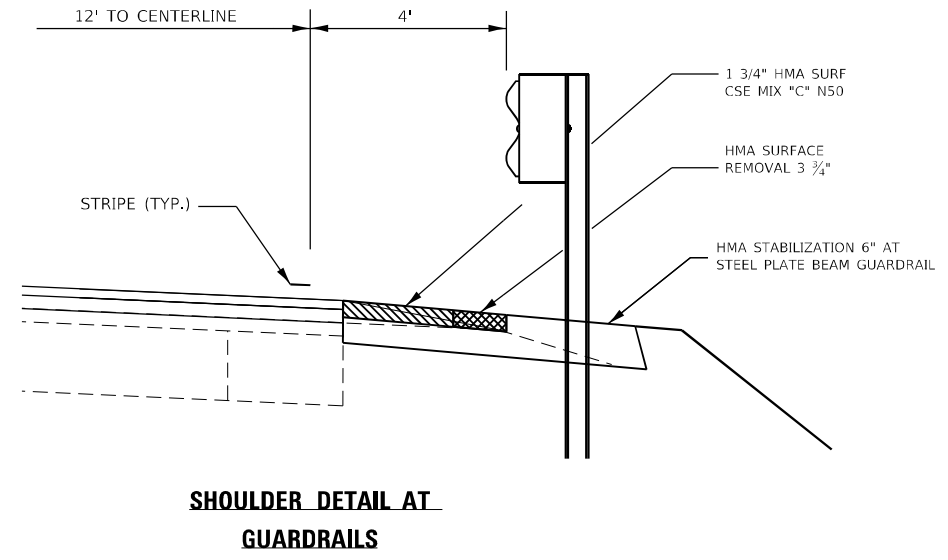
MODEL: Default
FILE NAME: p:\pub\mroom.dwt\illinois.gov\PWIDOT\Documents\DOT_Offices\Distrefc_3\Projects\0366L42\CADD\0366L42-2hr-ctatc.dgn

USER NAME = NOLASCOCJ	DESIGNED -	REVISED -
	DRAWN -	REVISED -
PLOT SCALE = 100,0000' / in.	CHECKED -	REVISED -
PLOT DATE = 3/19/2021	DATE -	REVISED -

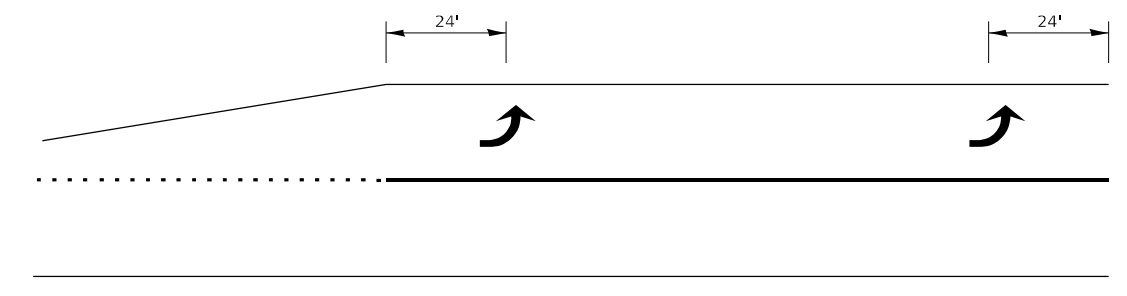
**STATE OF ILLINOIS
DEPARTMENT OF TRANSPORTATION**

DETAILS	
SCALE:	SHEET OF SHEETS STA. TO STA.

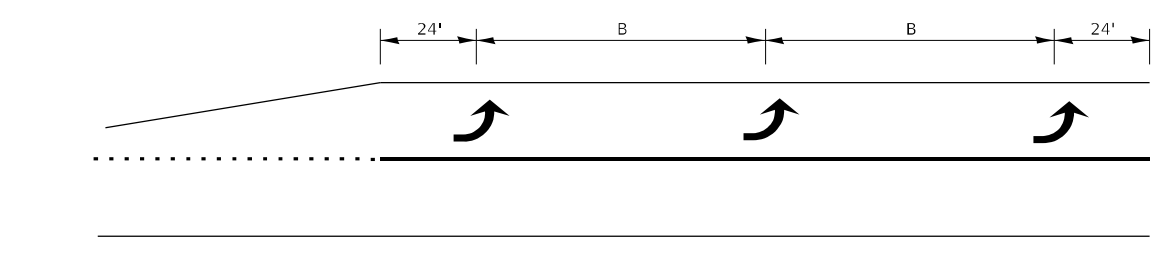
F.A.P. RTE.	SECTION	COUNTY	TOTAL SHEETS	SHEET NO.
68	(30,31,31X)RS-4	LAS, DEK	46	44
CONTRACT NO. 66L42				
ILLINOIS FED. AID PROJECT				



99' AND UNDER



100' TO 149'



150' AND LONGER

**TYPICAL PLACEMENT OF ARROWS
IN TURN LANES**

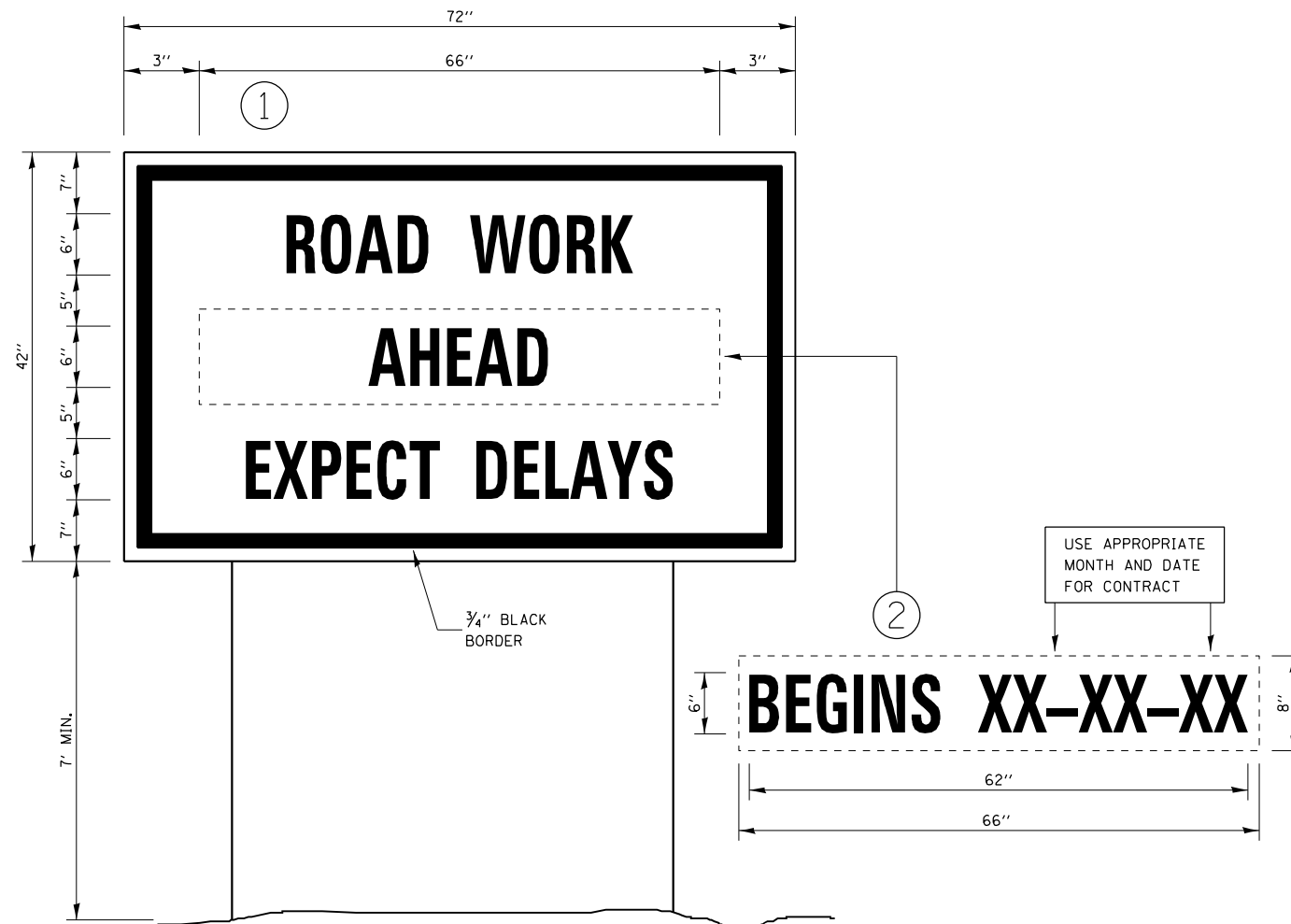
MODEL: Default
FILE NAME: p:\pub\mroom.dwt\illinois.gov\PWDOT\Documents\DOT_Offices\District 3\Projects\0366L42\CADD\0366L42-2-shc-crete\is.dgn

USER NAME = NOLASCOCJ	DESIGNED -	REVISED -
	DRAWN -	REVISED -
PLOT SCALE = 100,0000' / in.	CHECKED -	REVISED -
PLOT DATE = 3/19/2021	DATE -	REVISED -

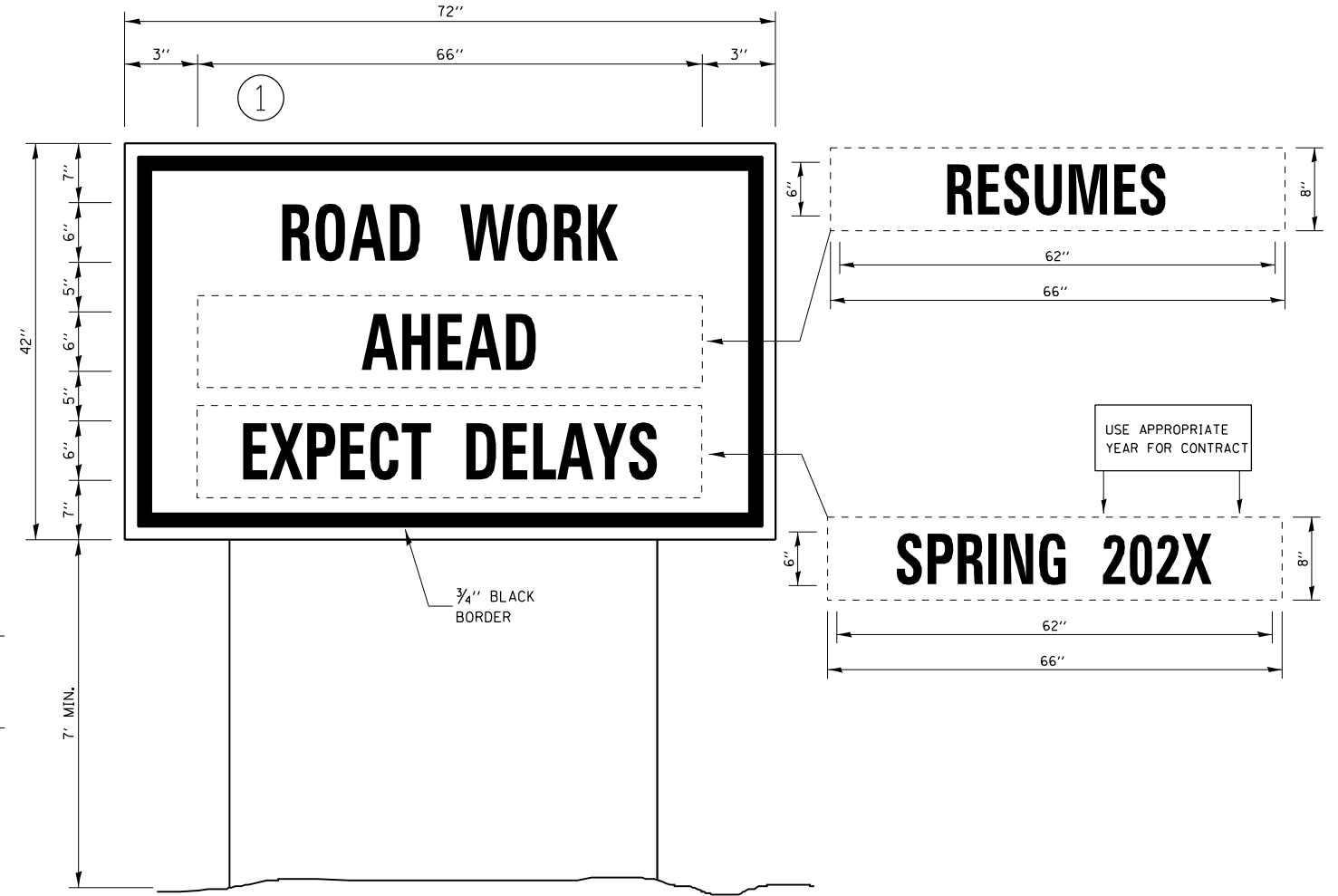
**STATE OF ILLINOIS
DEPARTMENT OF TRANSPORTATION**

DETAILS	
SCALE:	SHEET OF SHEETS STA. TO STA.

F.A.P. RTE.	SECTION	COUNTY	TOTAL SHEETS	SHEET NO.
68	(30,31,31X)RS-4	LAS, DEK	46	45
ILLINOIS FED. AID PROJECT			CONTRACT NO. 66L42	



TEMPORARY INFORMATION SIGNING



WINTER SHUT DOWN SIGNING

NOTES:

1. USE 6" D BLACK LETTERING ON FLOURESENT ORANGE BACKGROUND.
2. ERECT SIGNS AT LOCATIONS IN ADVANCE OF THE "ROAD CONSTRUCTION AHEAD" SIGNS AS DIRECTED BY THE ENGINEER.
3. ERECT SIGN ① WITH INSTALLED PANEL ② A MINIMUM OF ONE WEEK PRIOR TO THE START OF THE LANE CLOSURE.
4. REMOVE PANEL ② ON THAT DATE.
5. SEE SPECIAL PROVISION "TEMPORARY INFORMATION SIGNING" FOR ADDITIONAL INFORMATION.
6. WILL BE PAID FOR PER SO FT AS "TEMPORARY INFORMATION SIGNING". EACH SIGN = 21 SO FT AND THE DATE PANEL ② WILL NOT BE MEASURED SEPARATELY FOR PAYMENT.

MODEL: Default
 FILE NAME: p:\u0000\room\dot\illinois.gov\PIWDOT\Documents\DOT_Offices\District_3\Projects\0366L42\CADD\0366L42-21c-cats\sig.dgn

USER NAME = NOLASCOJ	DESIGNED -	REVISED -
PLOT SCALE = 100,0000' / in.	DRAWN -	REVISED -
PLOT DATE = 3/19/2021	CHECKED -	REVISED -
	DATE -	REVISED -

**STATE OF ILLINOIS
DEPARTMENT OF TRANSPORTATION**

DETAILS

SCALE: SHEET OF SHEETS STA. TO STA.

F.A.P. RTE.	SECTION	COUNTY	TOTAL SHEETS	SHEET NO.
68	(30,31,31X)RS-4	LAS, DEK	46	46
CONTRACT NO. 66L42				
ILLINOIS FED. AID PROJECT				